

# High Speed Rail (Crewe – Manchester) Plans and Sections

## PLANS VOLUME 1 | Crewe - Agden and Ashley

**Secretary of State for Transport**  
Department for Transport  
Great Minster House  
33 Horseferry Road  
London SW1P 4DR

**Winckworth Sherwood LLP**  
Minerva House  
5 Montague Close  
London SE1 9BB  
(Parliamentary Agents)

**Eversheds Sutherlands  
(International) LLP**  
1 Wood Street  
London EC2V 7WS  
(Parliamentary Agents)

**High Speed Two (HS2) Ltd**  
Two Snowhill  
Snow Hill Queensway  
Birmingham  
B4 6GA

## High Speed Rail (Crewe – Manchester) Plans and Sections

### PLANS VOLUME 1 | Crewe - Agden and Ashley

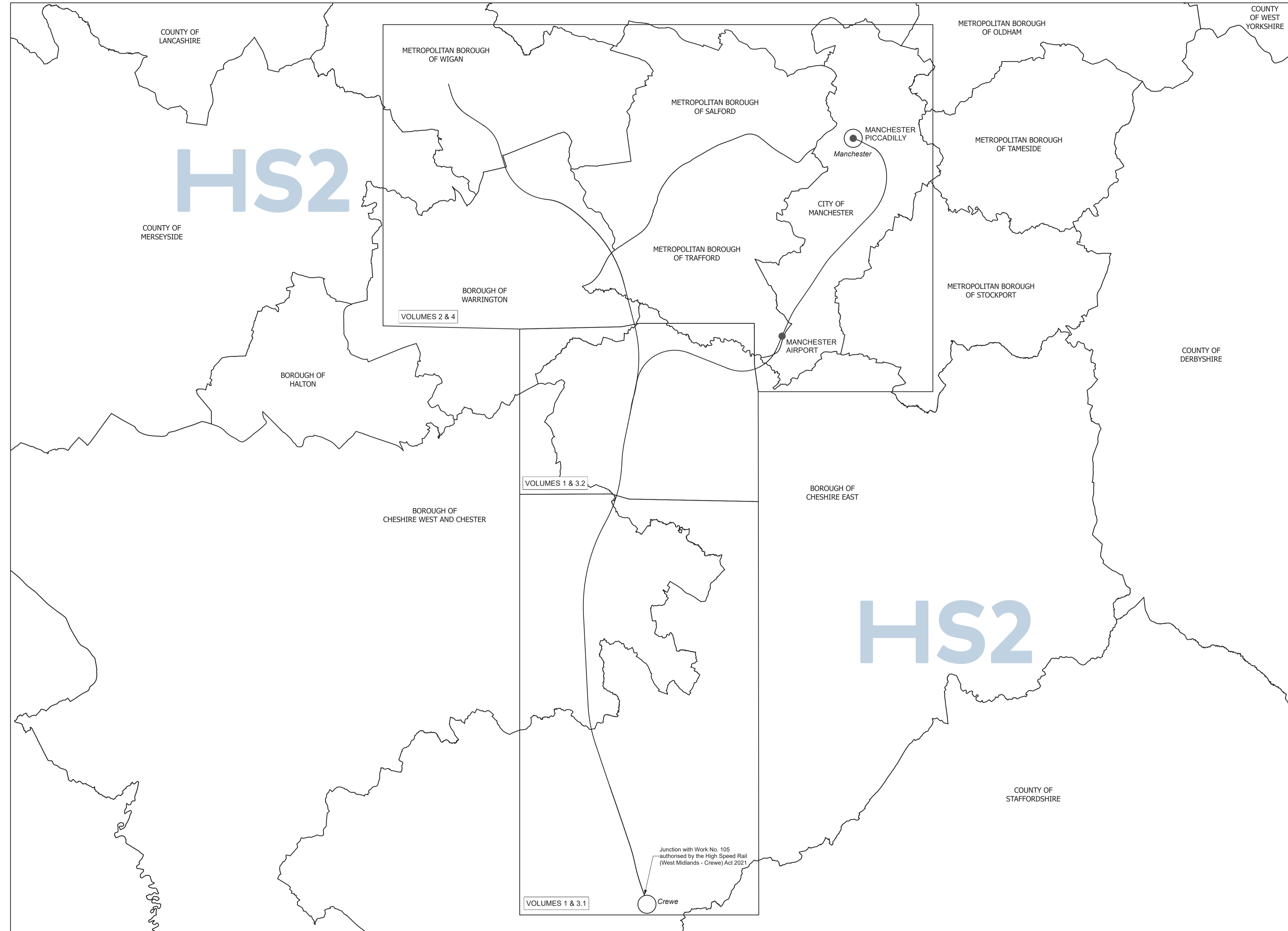
**Secretary of State for Transport**  
Department for Transport  
Great Minster House  
33 Horseferry Road  
London SW1P 4DR

**Winckworth Sherwood LLP**  
Minerva House  
5 Montague Close  
London SE1 9BB  
(Parliamentary Agents)

**Eversheds Sutherlands  
(International) LLP**  
1 Wood Street  
London EC2V 7WS  
(Parliamentary Agents)

**High Speed Two (HS2) Ltd**  
Two Snowhill  
Snow Hill Queensway  
Birmingham  
B4 6GA

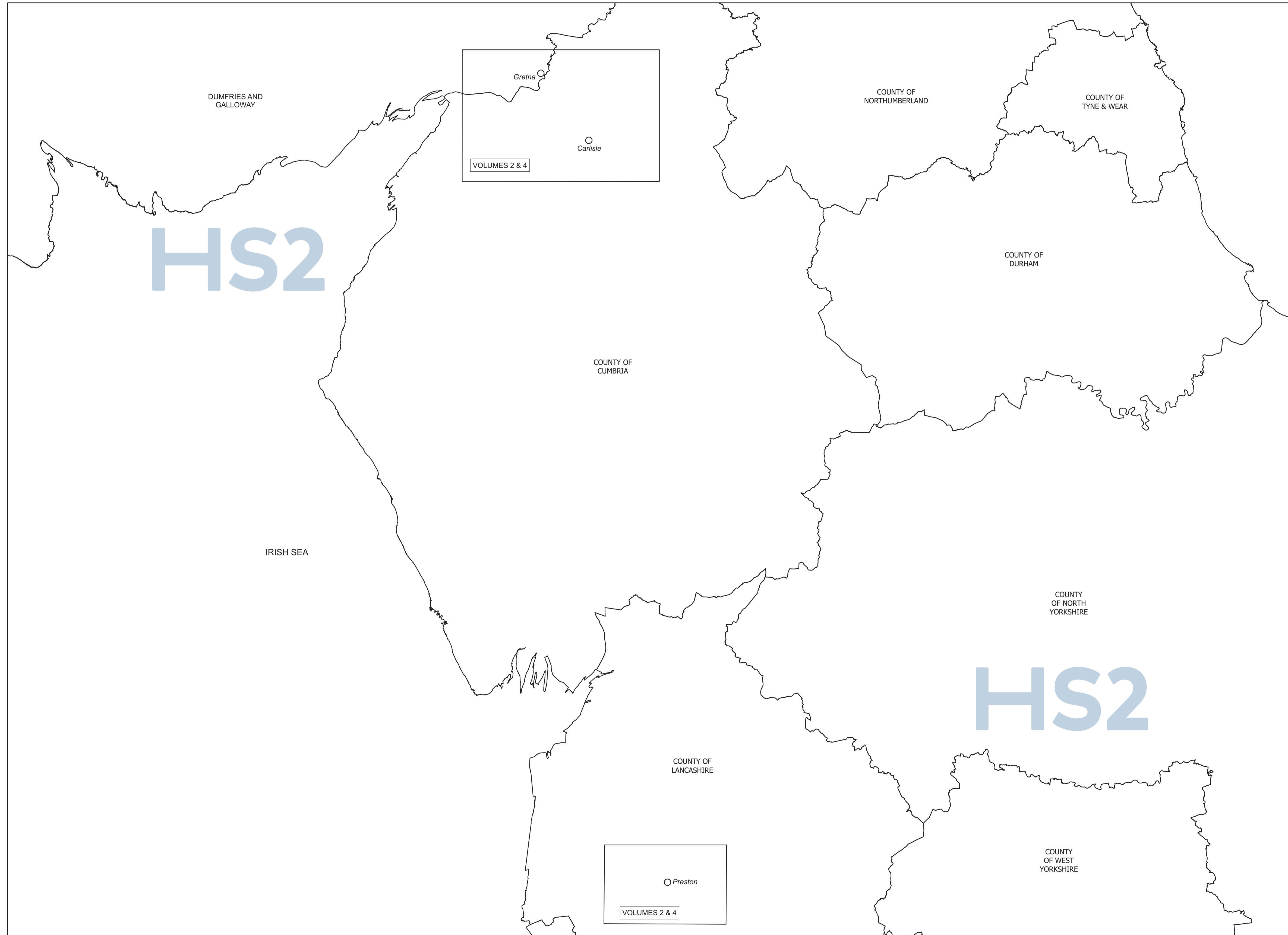
# SCHEME DIAGRAM



This map is based upon Ordnance Survey material with the permission of Ordnance Survey on behalf of the controller of Her Majesty's Stationery Office Crown copyright. Unauthorised reproduction infringes crown copyright and may lead to prosecution or civil proceedings (Ordnance Survey licence 100049190)

— HS2 CREWE - MANCHESTER ROUTE    ● HS2 STATION    ○ MAJOR CITY / TOWN

# SCHEME DIAGRAM



This map is based upon Ordnance Survey material with the permission of Ordnance Survey on behalf of the controller of Her Majesty's Stationery Office Crown copyright. Unauthorised reproduction infringes crown copyright and may lead to prosecution or civil proceedings (Ordnance Survey licence 100049190)

— HS2 CREWE - MANCHESTER ROUTE    ● HS2 STATION    ○ MAJOR CITY / TOWN

KEY TO PLANS

|   |   |  |  |
|---|---|--|--|
| — Centre Line of Surface Work                                       | - - - - Combined Limit of Deviation for Work and Limit of Deviation for New and Diverted Public Right of Way          | - - - - New Public Right of Way            | ⊗ Commencement of Work                 |
| - - - - Centre Line of Tunnel or other Subsurface Work              | - - - - Combined Limit of Land to be Acquired or Used and Limit of Deviation for New and Diverted Public Right of Way | — Overhead Power Line                      | ⊗ Termination of Work                  |
| - - - - Limit of Deviation for Work                                 | — County / Borough / District Boundary  | - - - - New / Diverted Overhead Power Line | ⊗ Commencement and Termination of Work |
| - - - - Limit of Land to be Acquired or Used                        | — Parish Boundary and Community Council Area Boundary   |  | ⊗ New / Improved Access                |
| - - - - Limit of Deviation for New and Diverted Public Right of Way | - - - - Existing Public Right of Way  |  |  |

INDEX OF WORKS

| County of Cheshire - Borough of Cheshire East |  | Sheet Numbers                            |                        |
|---|--|--|------------------------|
| Work No.                                      | Plans  | Sections                                 |                        |
| Work No. 1/1                                  | Railway  | 1-01, 1-02, 1-04                         | 3-01, 3-02             |
| Work No. 1/1A                                 | Railway  | 1-05, 1-06, 1-07, 1-12, 1-13, 1-16, 1-18 | 3-03, 3-04, 3-05, 3-06 |
| Work No. 1/2                                  | Access Road  | 1-04                                     | 3-02                   |
| Work No. 1/3                                  | Access Road  | 1-04                                     | 3-02                   |
| Work No. 1/4                                  | Access Road  | 1-06                                     | 3-07                   |
| Work No. 1/5                                  | Access Road  | 1-07, 1-12                               | 3-07                   |
| Work No. 1/6                                  | Railway  | 1-12, 1-13, 1-16, 1-18                   | 3-08, 3-09             |
| Work No. 1/6A                                 | Railway  | 1-19, 1-21                               | 3-22                   |
| Work No. 1/7                                  | Railway  | 1-12, 1-13, 1-16, 1-18                   | 3-10, 3-11             |
| Work No. 1/8                                  | Railway  | 1-12, 1-13, 1-16                         | 3-12                   |
| Work No. 1/9                                  | Railway  | 1-12, 1-13, 1-16, 1-18                   | 3-13, 3-14             |
| Work No. 1/10                                 | Conveyor   | 1-12, 1-13, 1-16, 1-18                   | 3-15, 3-16             |
| Work No. 1/10A                                | Conveyor   | 1-19, 1-21                               | 3-24, 3-25             |
| Work No. 1/11                                 | Temporary footbridge over the West Coast Main Line | 1-12                                     | 3-15                   |
| Work No. 1/12                                 | Road   | 1-12                                     | 3-13                   |
| Work No. 1/13                                 | Realignment of Warmingham Road and Groby Road      | 1-14                                     | 3-25                   |
| Work No. 1/14                                 | Railway  | 1-13, 1-16, 1-18                         | 3-17                   |
| Work No. 1/15                                 | Diversion of a watercourse                         | 1-13, 1-16, 1-18                         | 3-18, 3-19             |
| Work No. 1/16                                 | Footbridge   | 1-13                                     | 3-19                   |
| Work No. 1/17                                 | Railway  | 1-13, 1-16, 1-18                         | 3-19, 3-20             |
| Work No. 1/17A                                | Railway  | 1-19, 1-21                               | 3-26                   |
| Work No. 1/18                                 | Access Road  | 1-13, 1-15                               | 3-21                   |
| Work No. 1/19                                 | Access Road  | 1-14                                     | 3-28                   |
| Work No. 1/20                                 | Diversion of a gas main                            | 1-18                                     | 3-19                   |
| Work No. 1/21                                 | Railway  | 1-19, 1-21                               | 3-29                   |
| Work No. 1/22                                 | Railway  | 1-19, 1-21                               | 3-35                   |
| Work No. 1/23                                 | Access Road  | 1-19                                     | 3-34                   |
| Work No. 1/24                                 | Access Road  | 1-19                                     | 3-34                   |
| Work No. 1/25                                 | Access Road  | 1-19                                     | 3-38                   |
| Work No. 1/26                                 | Railway  | 1-19, 1-21                               | 3-37                   |
| Work No. 1/27                                 | Realignment of the A530 Nantwich Road              | 1-21                                     | 3-38                   |
| Work No. 1/27A                                | Access Road  | 1-21                                     | 3-38                   |
| Work No. 1/27B                                | Access Road  | 1-21                                     | 3-38                   |

| County of Cheshire - Borough of Cheshire West and Chester |  | Sheet Numbers                            |                              |
|---|--|--|------------------------------|
| Work No.  | Plans  | Sections                                 |                              |
| Work No. 1/6A   | Railway  | 1-21, 1-22, 1-24, 1-26, 1-28             | 3-22, 3-23, 3-24             |
| Work No. 1/10A  | Conveyor   | 1-21, 1-22                               | 3-24, 3-25                   |
| Work No. 1/10B  | Conveyor   | 1-21                                     | 3-25                         |
| Work No. 1/17A  | Railway  | 1-21, 1-22, 1-24, 1-26, 1-28             | 3-26, 3-27, 3-28             |
| Work No. 1/21   | Railway  | 1-21, 1-22, 1-24, 1-26, 1-28, 1-30, 1-32 | 3-29, 3-30, 3-31, 3-32, 3-33 |
| Work No. 1/22   | Railway  | 1-33, 1-35, 1-37                         | 3-34                         |
| Work No. 1/26   | Railway  | 1-21, 1-22, 1-24                         | 3-35, 3-36                   |
| Work No. 1/27   | Realignment of the A530 Nantwich Road                        | 1-21                                     | 3-37                         |
| Work No. 1/27B  | Access Road  | 1-21                                     | 3-38                         |
| Work No. 1/27C  | Access Road  | 1-21                                     | 3-38                         |
| Work No. 1/27D  | Access Road  | 1-21                                     | 3-39                         |
| Work No. 1/27E  | Access Road  | 1-21                                     | 3-39                         |
| Work No. 1/28   | Bridge   | 1-21                                     | 3-39                         |
| Work No. 1/29   | Railway  | 1-21, 1-22                               | 3-37                         |
| Work No. 1/30   | Railway  | 1-21                                     | 3-39                         |
| Work No. 1/31   | Railway  | 1-21                                     | 3-39                         |
| Work No. 1/32   | Railway  | 1-21, 1-22, 1-24, 1-26                   | 3-40, 3-41                   |
| Work No. 1/33   | Railway  | 1-21, 1-22                               | 3-40                         |
| Work No. 1/34   | Road   | 1-22, 1-24                               | 3-42                         |
| Work No. 1/34A  | Access Road  | 1-22                                     | 3-42                         |
| Work No. 1/34B  | Access Road  | 1-22                                     | 3-42                         |
| Work No. 1/34C  | Access Road  | 1-24                                     | 3-42                         |
| Work No. 1/34D  | Road   | 1-24                                     | 3-42                         |
| Work No. 1/35   | Diversion of a gas main                                      | 1-22, 1-23, 1-24                         | 3-43                         |
| Work No. 1/36   | Access Road  | 1-22, 1-24                               | 3-44                         |
| Work No. 1/37   | Realignment of the A530 Nantwich Road and Coal Pit Lane      | 1-24                                     | 3-44                         |
| Work No. 1/37A  | Temporary realignment of the A530 Nantwich Road              | 1-24                                     | 3-44                         |
| Work No. 1/38   | Realignment of Clive Green Lane                              | 1-24, 1-25                               | 3-44                         |
| Work No. 1/38A  | Access Road  | 1-24                                     | 3-45                         |
| Work No. 1/38B  | Access Road  | 1-25                                     | 3-45                         |
| Work No. 1/38C  | Temporary realignment of Clive Green Lane                    | 1-25                                     | 3-45                         |
| Work No. 1/39   | Temporary bridge over the Shropshire Union Canal             | 1-24                                     | 3-45                         |
| Work No. 1/40   | Access Road  | 1-24, 1-26                               | 3-45                         |
| Work No. 1/41   | Diversion of the A54 Middlewich Road and A533 Northwich Road | 1-26                                     | 3-46                         |
| Work No. 1/41A  | Access Road  | 1-26                                     | 3-46                         |
| Work No. 1/42   | Realignment of the A54 Middlewich Road                       | 1-26                                     | 3-46                         |
| Work No. 1/42A  | Realignment of Birch Lane                                    | 1-26                                     | 3-46                         |
| Work No. 1/42B  | Access Road  | 1-26                                     | 3-46                         |
| Work No. 1/43   | Access Road  | 1-26                                     | 3-46                         |
| Work No. 1/44   | Access Road  | 1-28                                     | 3-47                         |
| Work No. 1/45   | Temporary Bridge over the River Dane                         | 1-28                                     | 3-47                         |
| Work No. 1/46   | Temporary Bridge over the River Dane                         | 1-28                                     | 3-47                         |
| Work No. 1/47   | Access Road  | 1-28, 1-30                               | 3-47                         |
| Work No. 1/47A  | Access Road  | 1-30                                     | 3-48                         |

| County of Cheshire - Borough of Cheshire West and Chester |   | Sheet Numbers    |            |
|---|---|------------------|------------|
| Work No.  | Plans   | Sections         |            |
| Work No. 1/48   | Access Road                                       | 1-30             | 3-48       |
| Work No. 1/49   | Temporary Realignment of Whatcroft Hall Lane      | 1-30             | 3-48       |
| Work No. 1/50   | Temporary Bridge over the Trent and Mersey Canal  | 1-30             | 3-48       |
| Work No. 1/51   | Access Road                                       | 1-30, 1-32       | 3-48       |
| Work No. 1/51A  | Access Road                                       | 1-30, 1-32       | 3-48       |
| Work No. 1/52   | Access Road                                       | 1-31             | 3-49       |
| Work No. 1/53   | Temporary Bridge over the Trent and Mersey Canal  | 1-32             | 3-49       |
| Work No. 1/54   | Realignment of Davenham Road                      | 1-32             | 3-49       |
| Work No. 1/55   | Highway Widening                                  | 1-32             | 3-49       |
| Work No. 1/56   | Realignment of Crowders Lane and Marsh Lane       | 1-36             | 3-49       |
| Work No. 1/57   | Temporary realignment of the A530 King Street     | 1-32, 1-33       | 3-49       |
| Work No. 1/58   | Diversion of a gas main                           | 1-32, 1-33       | 3-49       |
| Work No. 1/59   | Diversion of a gas main                           | 1-32, 1-33       | 3-50       |
| Work No. 1/60   | Realignment of the A530 King Street               | 1-33             | 3-50       |
| Work No. 1/61   | Road  | 1-36             | 3-50       |
| Work No. 1/62   | Diversion of Pennys Lane                          | 1-33             | 3-50       |
| Work No. 1/62A  | Access Road                                       | 1-33             | 3-50       |
| Work No. 1/62B  | Access Road                                       | 1-33             | 3-50       |
| Work No. 1/63   | Realignment of the A556 Shurlach Road             | 1-33, 1-35       | 3-51       |
| Work No. 1/63A  | Diversion of Birches Lane                         | 1-35             | 3-52       |
| Work No. 1/63B  | Access Road                                       | 1-35             | 3-52       |
| Work No. 1/63C  | Access Road                                       | 1-35             | 3-52       |
| Work No. 1/63D  | Access Road                                       | 1-35             | 3-52       |
| Work No. 1/64   | Diversion of a gas main                           | 1-33, 1-36, 1-37 | 3-53, 3-54 |
| Work No. 1/65   | Access Road                                       | 1-33, 1-35       | 3-55       |
| Work No. 1/66   | Diversion of a gas main                           | 1-33, 1-35       | 3-55       |
| Work No. 1/67   | Diversion of a gas main                           | 1-35, 1-36, 1-37 | 3-54       |
| Work No. 1/68   | Diversion of a gas main                           | 1-35, 1-36, 1-37 | 3-55       |
| Work No. 1/69   | Temporary Bridge over Wade Brook                  | 1-35             | 3-55       |
| Work No. 1/70   | Temporary Bridge over Wade Brook                  | 1-35             | 3-55       |
| Work No. 1/71   | Diversion of a gas main                           | 1-37             | 3-56       |
| Work No. 1/72   | Temporary realignment of the A556 Chester Road    | 1-37             | 3-56       |
| Work No. 1/73   | Temporary realignment of the A559 Manchester Road | 1-37             | 3-56       |
| Work No. 1/74   | Diversion of a fuel pipeline                      | 1-37             | 3-56       |

| County of Cheshire - Borough of Cheshire East |   | Sheet Numbers                            |                        |
|---|---|--|------------------------|
| Work No.                                      | Plans   | Sections                                 |                        |
| Work No. 1/21                                 | Railway   | 1-37, 1-38, 1-39, 1-41, 1-43             | 3-34, 3-57, 3-58       |
| Work No. 1/21A                                | Railway   | 1-43, 1-45, 1-47, 1-50                   | 3-67, 3-68             |
| Work No. 1/64                                 | Diversion of a gas main                           | 1-37                                     | 3-54                   |
| Work No. 1/71                                 | Diversion of a gas main                           | 1-37                                     | 3-56                   |
| Work No. 1/72                                 | Temporary realignment of the A556 Chester Road    | 1-37                                     | 3-56                   |
| Work No. 1/73                                 | Temporary realignment of the A559 Manchester Road | 1-37                                     | 3-56                   |
| Work No. 1/75                                 | Temporary Bridge over Peover Eye                  | 1-37                                     | 3-56                   |
| Work No. 1/76                                 | Temporary Bridge over Smoker Brook                | 1-37                                     | 3-56                   |
| Work No. 1/77                                 | Diversion of a gas main                           | 1-38, 1-39                               | 3-59                   |
| Work No. 1/78                                 | Access Road                                       | 1-38                                     | 3-59                   |
| Work No. 1/79                                 | Access Road                                       | 1-39                                     | 3-58                   |
| Work No. 1/80                                 | Access Road                                       | 1-39                                     | 3-58                   |
| Work No. 1/81                                 | Access Road                                       | 1-39                                     | 3-59                   |
| Work No. 1/82                                 | Diversion of a gas main                           | 1-39                                     | 3-60                   |
| Work No. 1/83                                 | Diversion of Flittogate Lane                      | 1-39                                     | 3-60                   |
| Work No. 1/83A                                | Access Road                                       | 1-39                                     | 3-60                   |
| Work No. 1/83B                                | Temporary diversion of Flittogate Lane            | 1-39                                     | 3-60                   |
| Work No. 1/84                                 | Realignment of Pickmere Lane                      | 1-39                                     | 3-60                   |
| Work No. 1/85                                 | Realignment of School Lane and Frog Lane          | 1-39, 1-40                               | 3-61                   |
| Work No. 1/86                                 | Temporary Bridge over Waterless Brook             | 1-39                                     | 3-60                   |
| Work No. 1/87                                 | Temporary Bridge over Tabley Brook                | 1-39                                     | 3-60                   |
| Work No. 1/88                                 | Access Road                                       | 1-41, 1-42                               | 3-61                   |
| Work No. 1/89                                 | Highway Widening                                  | 1-42                                     | 3-61                   |
| Work No. 1/92                                 | Access Road                                       | 1-41                                     | 3-61                   |
| Work No. 1/93                                 | Realignment of the M6 Motorway                    | 1-41                                     | 3-61                   |
| Work No. 1/94                                 | Railway   | 1-43, 1-45, 1-47                         | 3-62                   |
| Work No. 1/95                                 | Railway   | 1-43, 1-45                               | 3-63                   |
| Work No. 1/96                                 | Diversion of a gas main                           | 1-43, 1-45, 1-46, 1-48, 1-51, 1-52       | 3-64, 3-65             |
| Work No. 1/97                                 | Access Road                                       | 1-43, 1-44                               | 3-66                   |
| Work No. 1/97A                                | Access Road                                       | 1-43                                     | 3-66                   |
| Work No. 1/97B                                | Road  | 1-43                                     | 3-66                   |
| Work No. 1/98                                 | Railway   | 1-43, 1-45, 1-47, 1-48, 1-52, 1-53, 1-55 | 3-69, 3-70, 3-71, 3-72 |
| Work No. 1/99                                 | Highway Widening                                  | 1-56, 1-61                               |                        |
| Work No. 1/100                                | Highway Widening                                  | 1-44                                     | 3-72                   |
| Work No. 1/101                                | Railway   | 1-43, 1-45                               | 3-73                   |
| Work No. 1/102                                | Highway Widening                                  | 1-43                                     | 3-73                   |
| Work No. 1/103                                | Highway Widening                                  | 1-43                                     | 3-73                   |
| Work No. 1/104                                | Diversion of Hoo Green Lane                       | 1-45                                     | 3-73                   |
| Work No. 1/105                                | Access Road                                       | 1-45                                     | 3-74                   |
| Work No. 1/106                                | Realignment of the A50 Knutsford Road             | 1-45                                     | 3-74                   |
| Work No. 1/106A                               | Temporary realignment of the A50 Knutsford Road   | 1-45                                     | 3-74                   |
| Work No. 1/107                                | Diversion of a gas main                           | 1-45, 1-48, 1-50, 1-52                   | 3-74, 3-75             |
| Work No. 1/108                                | Access Road                                       | 1-48                                     | 3-76                   |
| Work No. 1/109                                | Access Road                                       | 1-48                                     | 3-76                   |
| Work No. 1/110                                | Diversion of a gas main                           | 1-45, 1-48, 1-51, 1-52                   | 3-76, 3-77             |

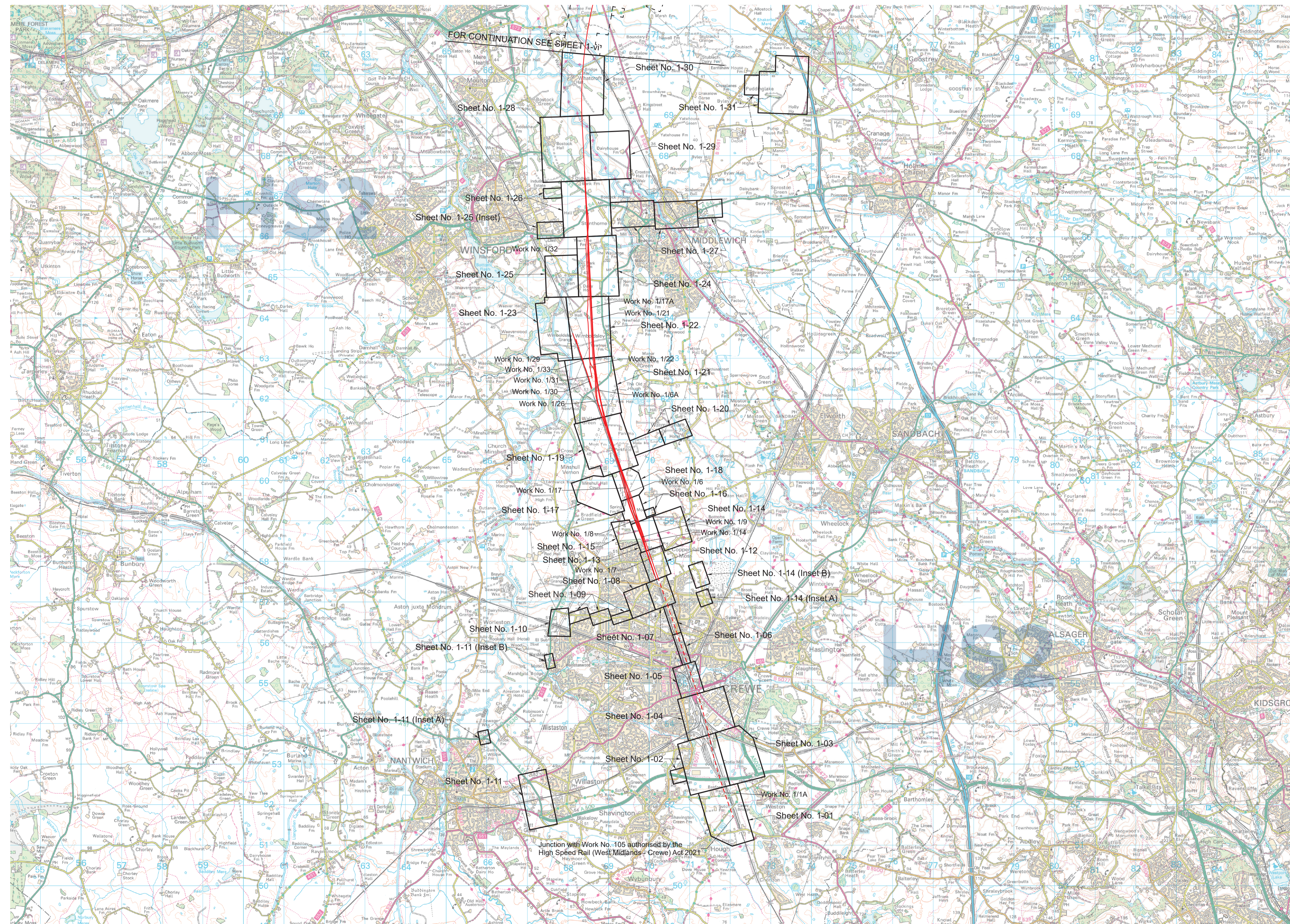
KEY TO PLANS

|   |   |  |  |
|---|---|--|--|
| — Centre Line of Surface Work                                       | - - - - Combined Limit of Deviation for Work and Limit of Deviation for New and Diverted Public Right of Way          | - - - - New Public Right of Way            | ⊗ Commencement of Work                 |
| - - - - Centre Line of Tunnel or other Subsurface Work              | - - - - Combined Limit of Land to be Acquired or Used and Limit of Deviation for New and Diverted Public Right of Way | — Overhead Power Line                      | ⊗ Termination of Work                  |
| - - - - Limit of Deviation for Work                                 | — County / Borough / District Boundary  | - - - - New / Diverted Overhead Power Line | ⊗ Commencement and Termination of Work |
| - - - - Limit of Land to be Acquired or Used                        | - - - - Parish Boundary and Community Council Area Boundary   |  | Ⓐ New / Improved Access                |
| - - - - Limit of Deviation for New and Diverted Public Right of Way | - - - - Existing Public Right of Way  |  |  |

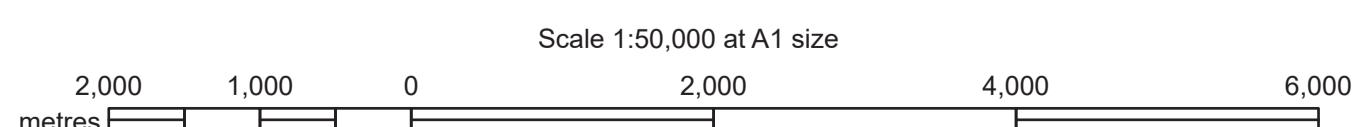
INDEX OF WORKS

|   |  | Sheet Numbers    |            |
|---|--|------------------|------------|
| County of Cheshire - Borough of Cheshire East | Plans                                      | Sections         |            |
| Work No. 1/111                                | Realignment of Peacock Lane                | 1-47, 1-48       | 3-78       |
| Work No. 1/111A                               | Access Road                                | 1-47, 1-48       | 3-78       |
| Work No. 1/111B                               | Access Road                                | 1-48             | 3-78       |
| Work No. 1/111C                               | Road                                       | 1-47             | 3-78       |
| Work No. 1/111D                               | Access Road                                | 1-47             | 3-78       |
| Work No. 1/112                                | Access Road                                | 1-48, 1-52       | 3-79       |
| Work No. 1/113                                | Temporary Bridge                           | 1-48             | 3-79       |
| Work No. 1/114                                | Temporary Bridge                           | 1-48             | 3-79       |
| Work No. 1/115                                | Temporary Bridge over Millington Clough    | 1-48             | 3-79       |
| Work No. 1/116                                | Aqueduct                                   | 1-47             | 3-79       |
| Work No. 1/117                                | Bridge                                     | 1-47             | 3-79       |
| Work No. 1/118                                | Realignment of Moss Lane and Agden Lane    | 1-47             | 3-79       |
| Work No. 1/119                                | Bridge                                     | 1-50             | 3-79       |
| Work No. 1/119A                               | Temporary realignment of the M56 Motorway  | 1-50, 1-51       | 3-80       |
| Work No. 1/120                                | Access Road                                | 1-50             | 3-80       |
| Work No. 1/121                                | Diversion of a gas main                    | 1-50             | 3-80       |
| Work No. 1/122                                | Access Road                                | 1-50             | 3-80       |
| Work No. 1/123                                | Temporary realignment of the A56 Lymm Road | 1-50             | 3-81       |
| Work No. 1/124                                | Access Road                                | 1-52             | 3-81       |
| Work No. 1/125                                | Highway Widening                           | 1-52             | 3-81       |
| Work No. 1/126                                | Temporary Bridge over Agden Brook          | 1-52             | 3-81       |
| Work No. 1/127                                | Temporary Bridge over Agden Brook          | 1-52             | 3-81       |
| Work No. 1/128                                | Diversion of a fuel pipeline               | 1-48, 1-52       | 3-81       |
| Work No. 1/129                                | Highway Widening                           | 1-52             | 3-82       |
| Work No. 1/130                                | Realignment of Millington Lane             | 1-52             | 3-82       |
| Work No. 1/130A                               | Access Road                                | 1-52             | 3-82       |
| Work No. 1/131                                | Railway                                    | 1-52, 1-53, 1-55 | 3-82, 3-83 |
| Work No. 1/131A                               | Railway                                    | 1-53, 1-55       | 3-84       |
| Work No. 1/132                                | Access Road                                | 1-52, 1-53       | 3-84       |
| Work No. 1/132A                               | Access Road                                | 1-53             | 3-83       |
| Work No. 1/133                                | Realignment of the A556                    | 1-53             | 3-83       |
| Work No. 1/133A                               | Access Road                                | 1-53             | 3-83       |
| Work No. 1/133B                               | Temporary realignment of the A556          | 1-53             | 3-83       |
| Work No. 1/134                                | Access Road                                | 1-53             | 3-83       |
| Work No. 1/134A                               | Access Road                                | 1-53             | 3-85       |
| Work No. 1/134B                               | Access Road                                | 1-53, 1-55       | 3-85       |
| Work No. 1/135                                | Temporary Bridge over Blackburn's Brook    | 1-55             | 3-85       |
| Work No. 1/136                                | Temporary Bridge over Blackburn's Brook    | 1-55             | 3-85       |
| Work No. 1/137                                | Temporary Bridge over Birkin Brook         | 1-55             | 3-85       |
| Work No. 1/138                                | Temporary Bridge over Birkin Brook         | 1-55             | 3-85       |
| Work No. 1/138A                               | Footbridge over the Birkin Brook           | 1-55             | 3-85       |
| Work No. 1/139                                | Railway                                    | 1-55, 1-56       | 3-86       |
| Work No. 1/140                                | Railway                                    | 1-55, 1-56       | 3-86       |
| Work No. 1/140A                               | Railway                                    | 1-56             | 3-86       |
| Work No. 1/140B                               | Railway                                    | 1-56             | 3-86       |
| Work No. 1/140C                               | Railway                                    | 1-56             | 3-86       |
| Work No. 1/141                                | Railway                                    | 1-55, 1-56, 1-59 | 3-87, 3-88 |
| Work No. 1/141A                               | Railway                                    | 1-56             | 3-87       |
| Work No. 1/141B                               | Railway                                    | 1-56, 1-59       | 3-88       |
| Work No. 1/141C                               | Railway                                    | 1-56             | 3-88       |
| Work No. 1/141D                               | Railway                                    | 1-56             | 3-88       |
| Work No. 1/142                                | Diversion of Ashley Road                   | 1-56             | 3-89       |
| Work No. 1/142A                               | Access Road                                | 1-56             | 3-89       |
| Work No. 1/142B                               | Access Road                                | 1-56             | 3-89       |
| Work No. 1/142C                               | Temporary realignment of Ashley Road       | 1-56             | 3-89       |
| Work No. 1/143                                | Diversion of a watercourse                 | 1-56, 1-61       | 3-89       |
| Work No. 1/144                                | Realignment of Mobberley Road              | 1-56, 1-59, 1-61 | 3-90       |
| Work No. 1/144A                               | Road                                       | 1-61             | 3-90       |
| Work No. 1/144B                               | Access Road                                | 1-56, 1-61       | 3-90       |
| Work No. 1/145                                | Access Road                                | 1-61             | 3-90       |

# KEY PLAN

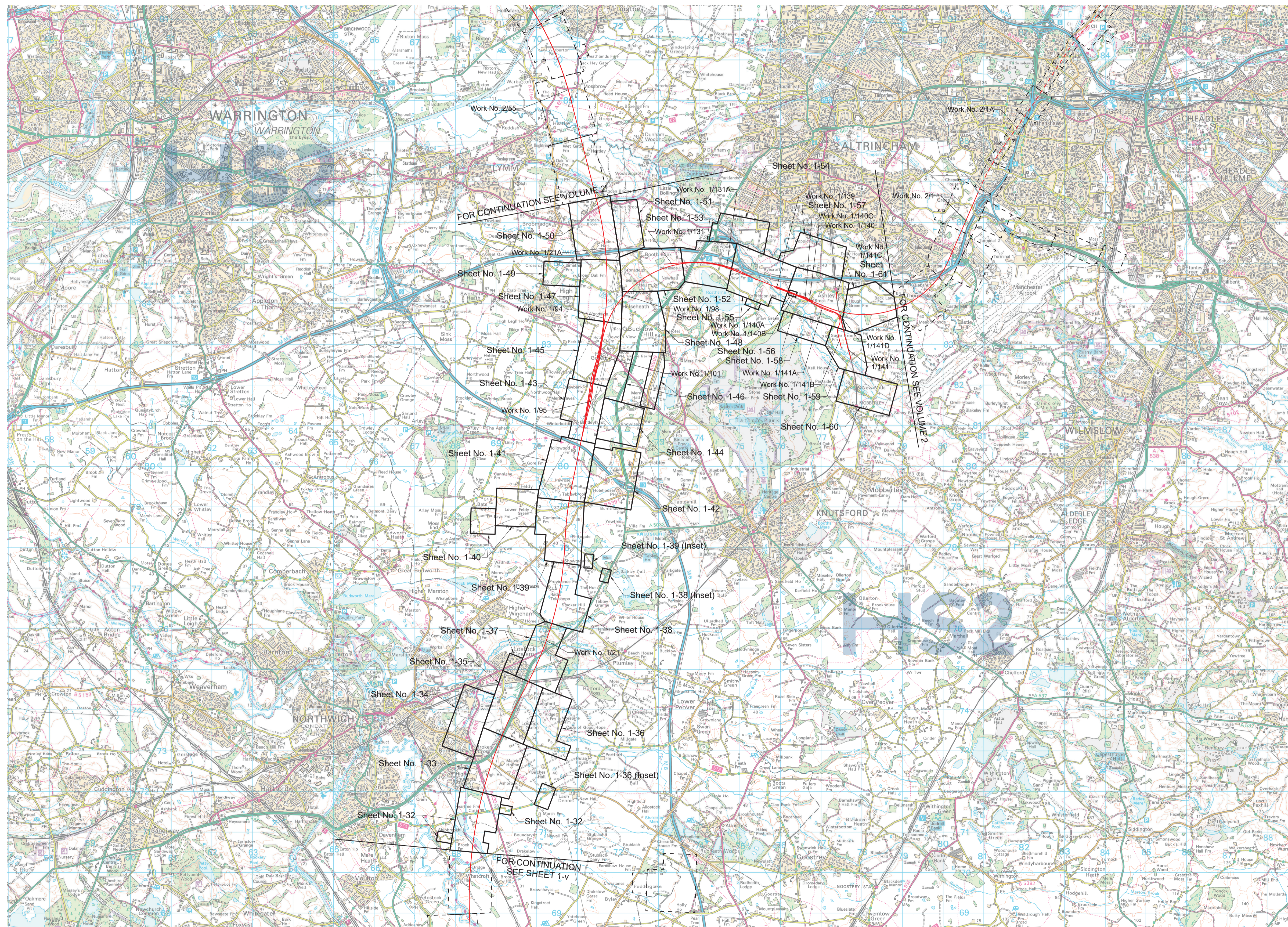


This map is based upon Ordnance Survey material with the permission of Ordnance Survey on behalf of the controller of Her Majesty's Stationery Office Crown copyright. Unauthorised reproduction infringes crown copyright and may lead to prosecution or civil proceedings (Ordnance Survey licence 100049190)

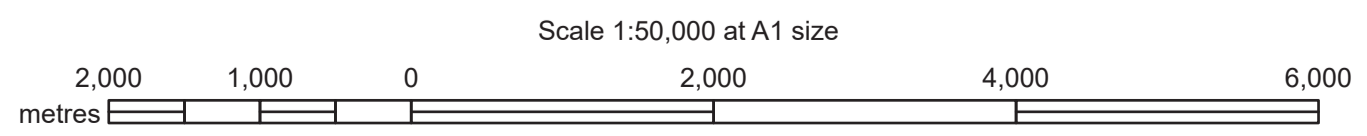


Key:  
 - - - Centre Line of Railway Works (in Tunnel)  
 — Centre Line of Railway Works (Surface)

# KEY PLAN



This map is based upon Ordnance Survey material with the permission of Ordnance Survey on behalf of the controller of Her Majesty's Stationery Office Crown copyright. Unauthorised reproduction infringes crown copyright and may lead to prosecution or civil proceedings (Ordnance Survey licence 100049190)



Key:  
 - - Centre Line of Railway Works (in Tunnel)    - - Centre Line of Railway Works (Surface)



COUNTY OF CHESHIRE  
BOROUGH OF CHESHIRE EAST

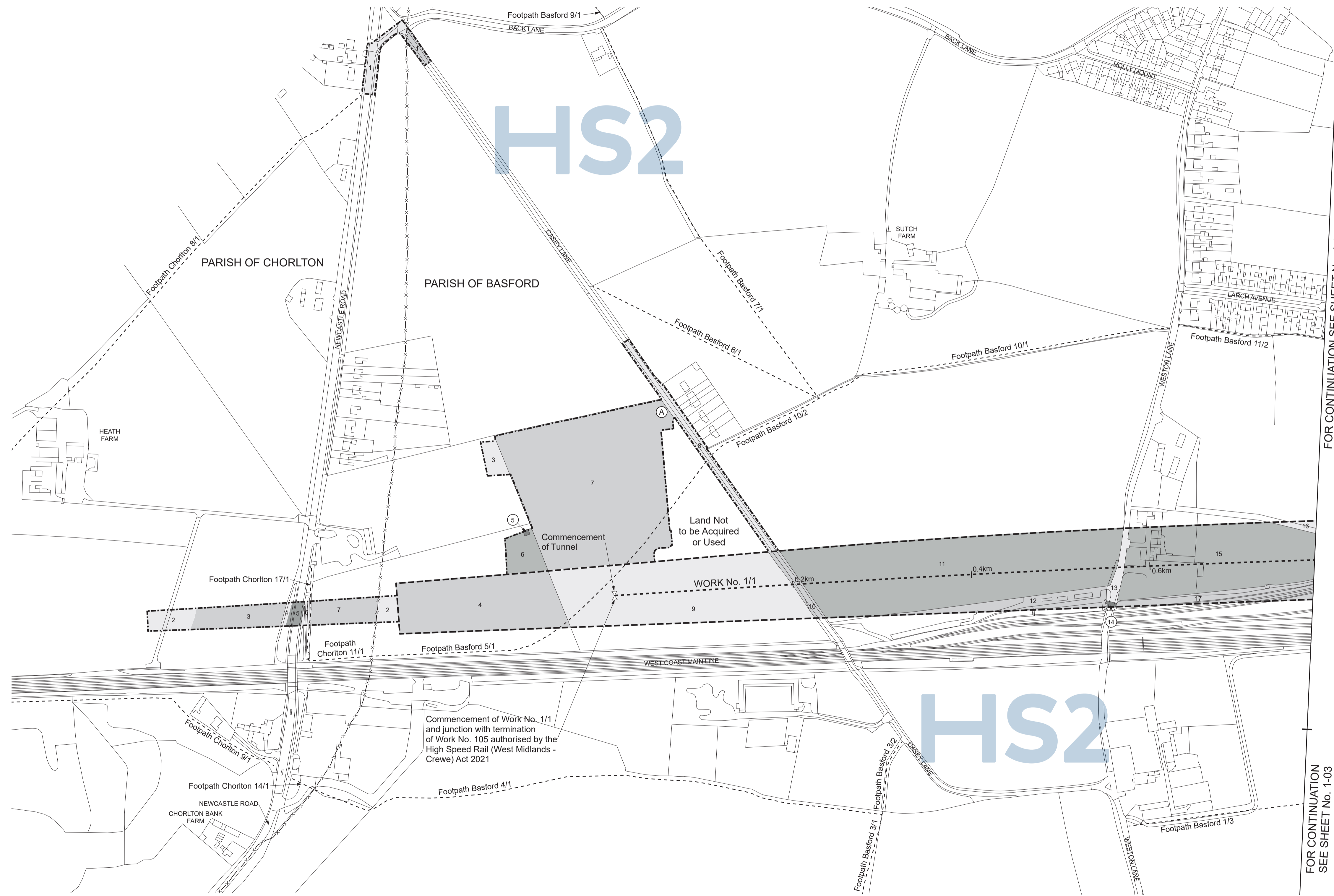
PLAN



SHEET No. 1-01  
IN PARLIAMENT - SESSION 2021-22  
HIGH SPEED RAIL  
(CREWE - MANCHESTER)  
Work No. 1/1 (Railway)  
For Section of Work No. 1/1 see Sheet No. 3-01

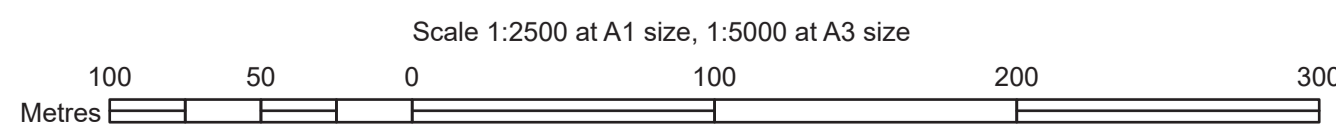
The area enclosed by any limit of deviation or by any limit of land to be acquired or used is the area extending to the outer edge of the line marking those limits

This map is based upon Ordnance Survey material with the permission of Ordnance Survey on behalf of the controller of Her Majesty's Stationary Office Crown copyright. Unauthorised reproduction infringes crown copyright and may lead to prosecution or civil proceedings (Ordnance Survey licence 100049190)



FOR CONTINUATION SEE SHEET No. 1-02

FOR CONTINUATION SEE SHEET No. 1-03



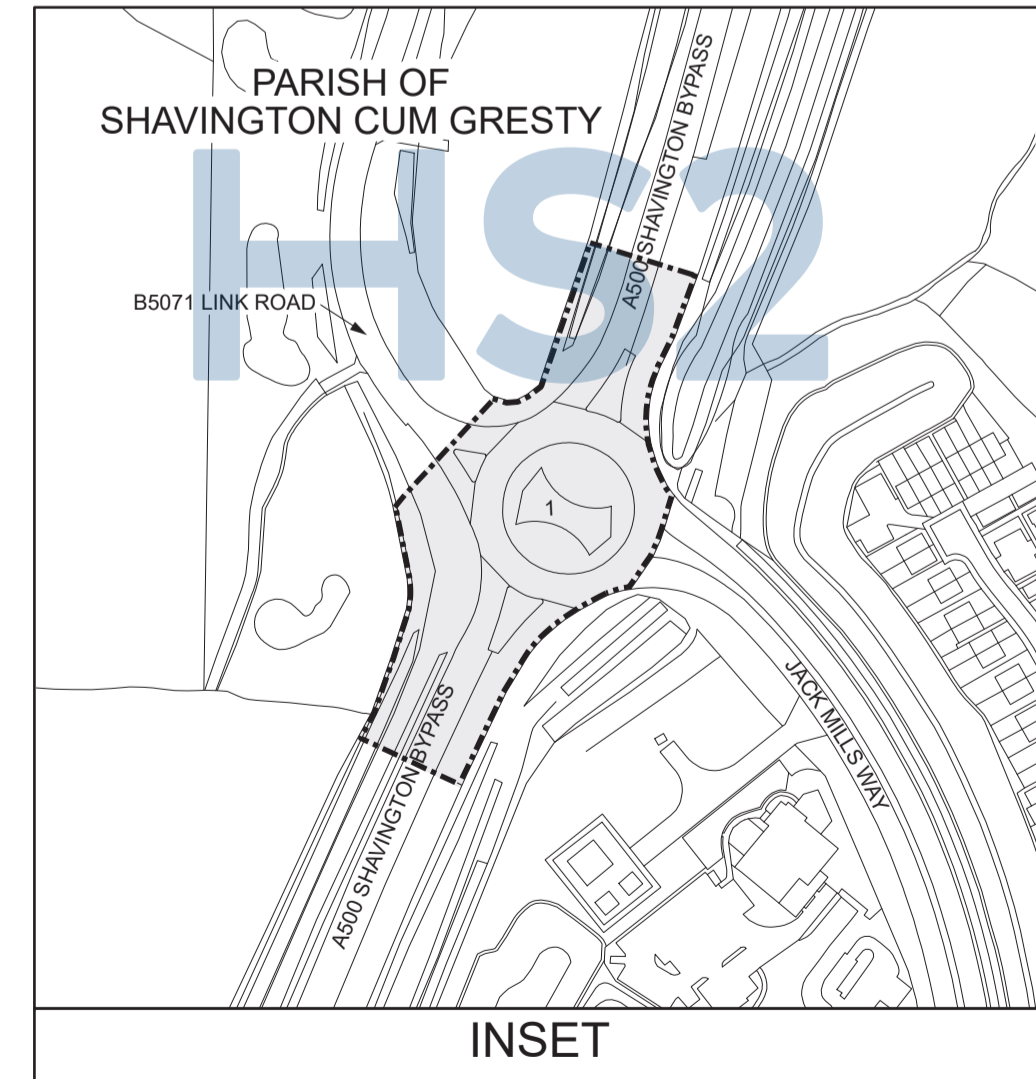
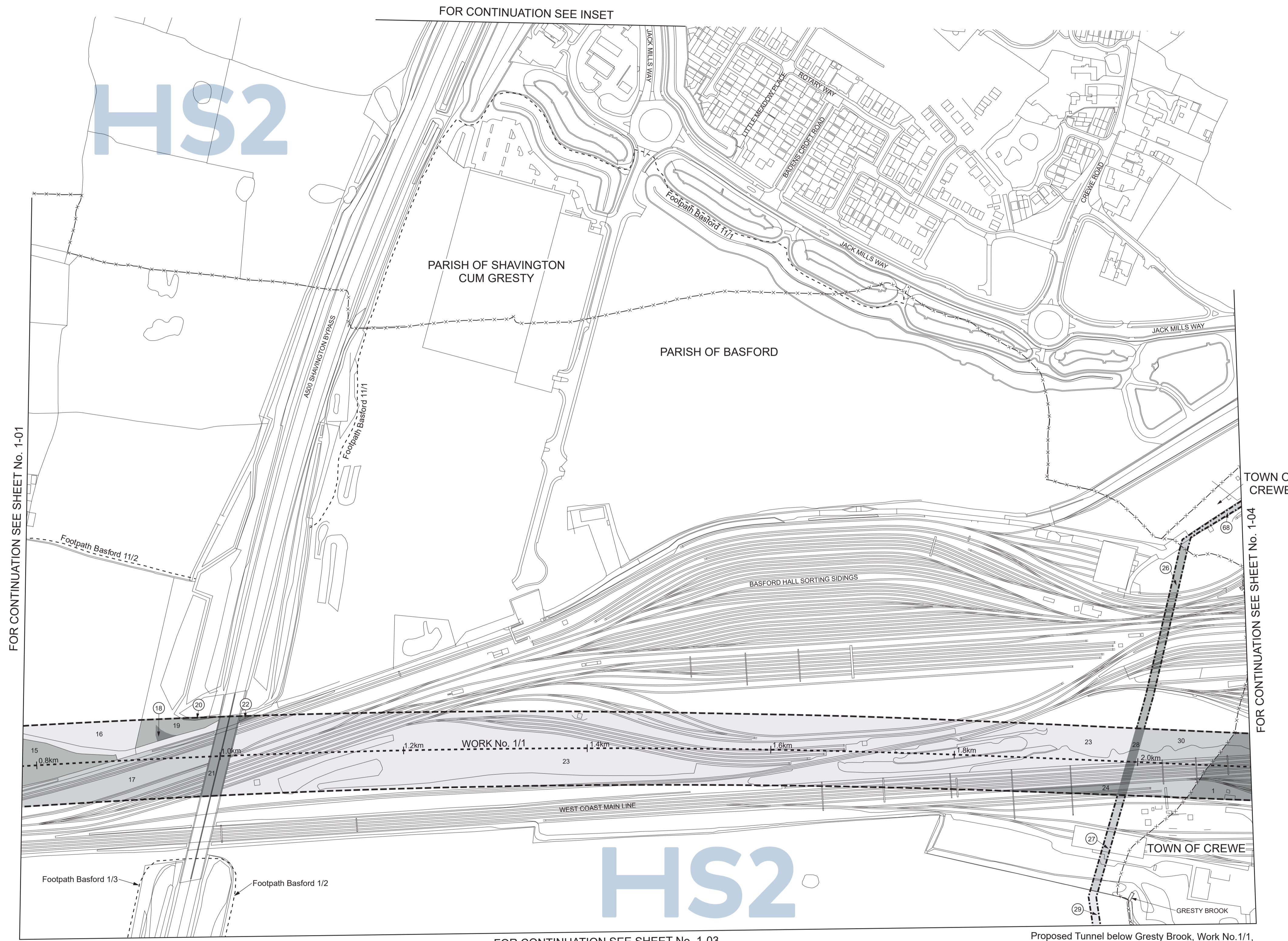
COUNTY OF CHESHIRE  
BOROUGH OF CHESHIRE EAST

PLAN

SHEET No. 1-02  
IN PARLIAMENT - SESSION 2021-22  
HIGH SPEED RAIL  
(CREWE - MANCHESTER)  
Work No. 1/1 (Railway)  
For Section of Work No. 1/1 see Sheet No. 3-01

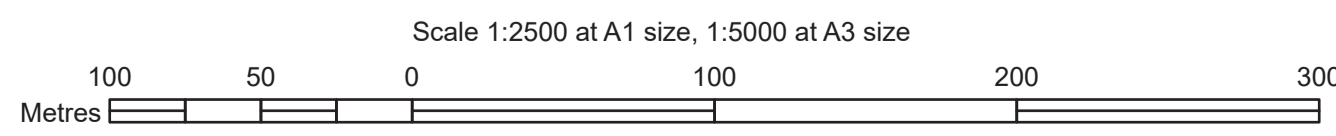
The area enclosed by any limit of deviation or by any limit of land to be acquired or used is the area extending to the outer edge of the line marking those limits

This map is based upon Ordnance Survey material with the permission of Ordnance Survey on behalf of the controller of Her Majesty's Stationary Office Crown copyright. Unauthorised reproduction infringes crown copyright and may lead to prosecution or civil proceedings (Ordnance Survey licence 100049190)



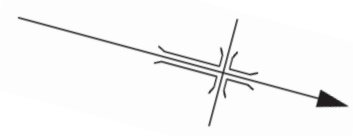
FOR CONTINUATION SEE SHEET No. 1-03

Proposed Tunnel below Gresty Brook, Work No. 1/1, depth of Tunnel below river bed 27.60m.



COUNTY OF CHESHIRE  
BOROUGH OF CHESHIRE EAST

PLAN



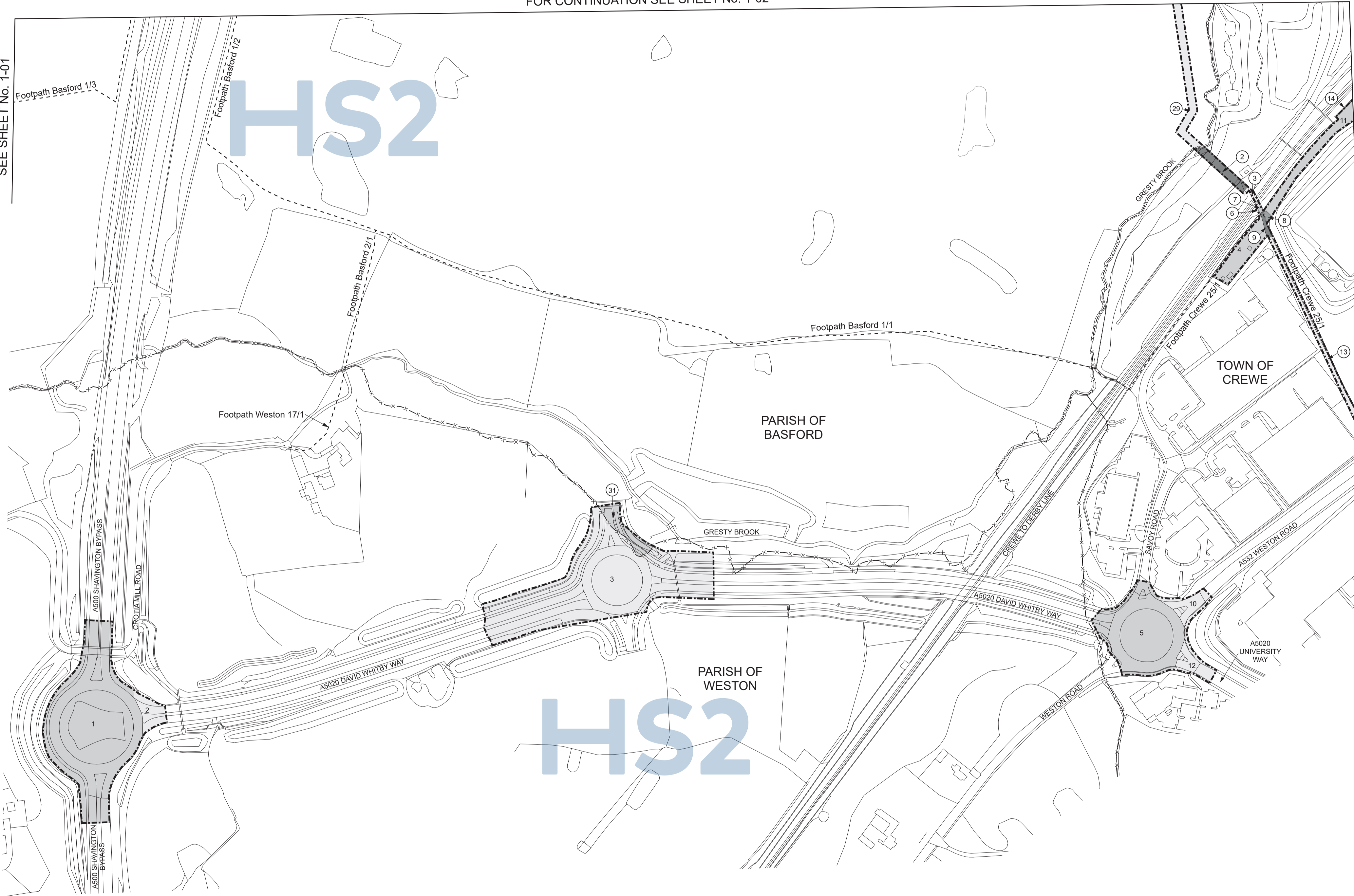
SHEET No. 1-03  
IN PARLIAMENT - SESSION 2021-22  
HIGH SPEED RAIL  
(CREWE - MANCHESTER)  
Additional Land

The area enclosed by any limit of deviation or by any limit of land to be acquired or used is the area extending to the outer edge of the line marking those limits

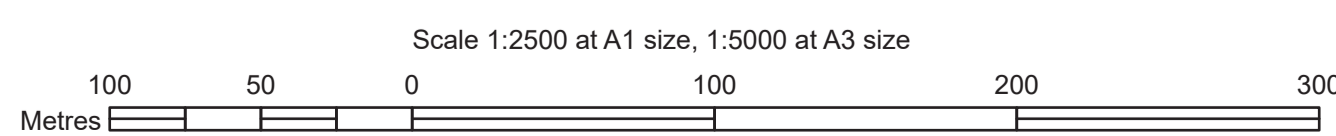
This map is based upon Ordnance Survey material with the permission of Ordnance Survey on behalf of the controller of Her Majesty's Stationary Office Crown copyright. Unauthorised reproduction infringes crown copyright and may lead to prosecution or civil proceedings (Ordnance Survey licence 100049190)

FOR CONTINUATION SEE SHEET No. 1-02

FOR CONTINUATION  
SEE SHEET No. 1-01



FOR CONTINUATION SEE SHEET No. 1-04



COUNTY OF CHESHIRE  
BOROUGH OF CHESHIRE EAST

PLAN

SHEET No. 1-04  
IN PARLIAMENT - SESSION 2021-22  
HIGH SPEED RAIL  
(CREWE - MANCHESTER)  
Work No. 1/1 (Railway)  
Works Nos. 1/2, 1/3 (Access Roads)  
For Section of Work No. 1/1 see Sheet No. 3-02  
For Section of Work No. 1/2 see Sheet No. 3-02  
For Section of Work No. 1/3 see Sheet No. 3-02

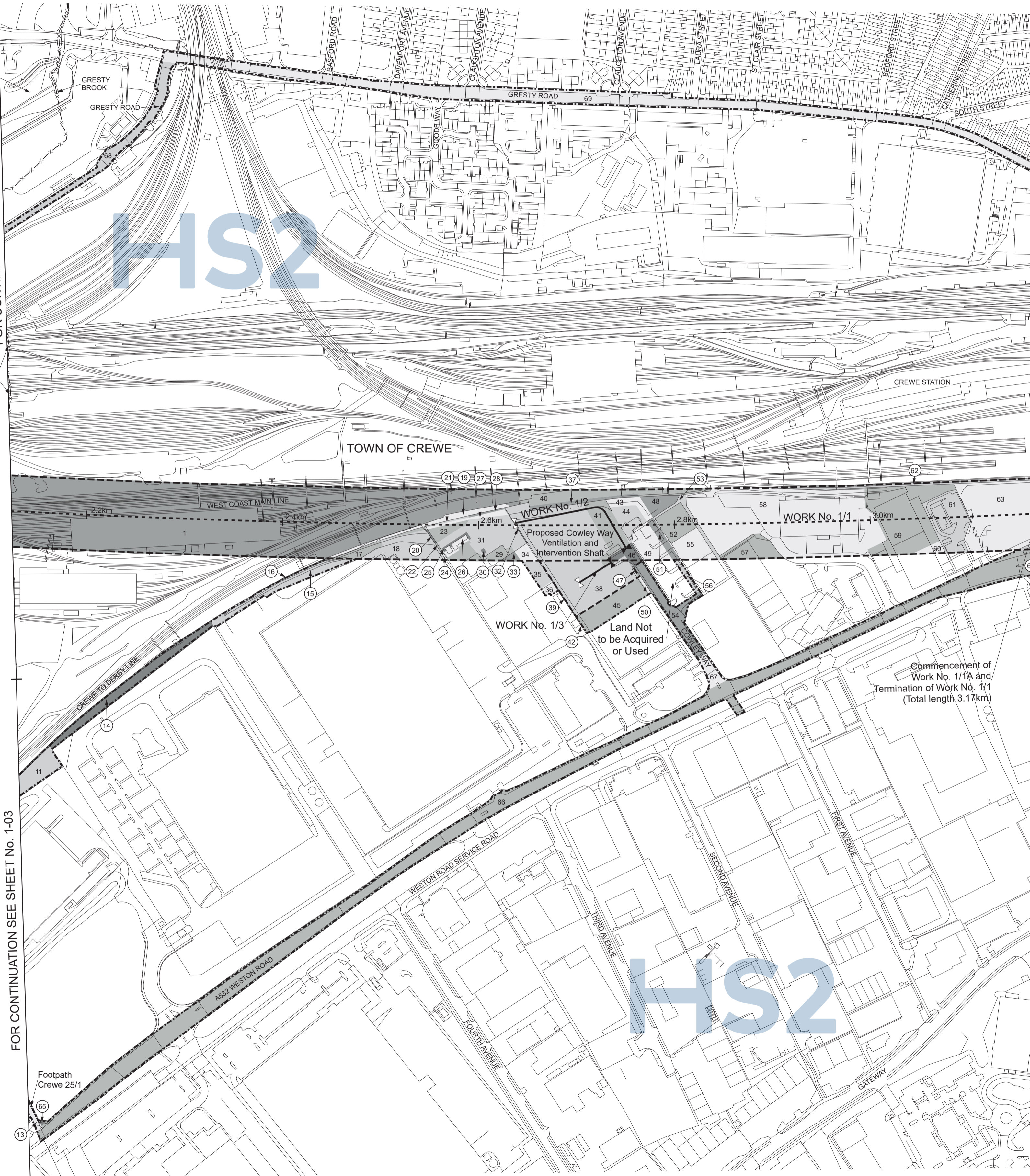
The area enclosed by any limit of deviation or by any limit of land to be acquired or used is the area extending to the outer edge of the line marking those limits

This map is based upon Ordnance Survey material with the permission of Ordnance Survey on behalf of the controller of Her Majesty's Stationery Office Crown copyright. Unauthorised reproduction infringes crown copyright and may lead to prosecution or civil proceedings (Ordnance Survey licence 100049190)

PARISH OF SHAVINGTON  
CUM GRESTY

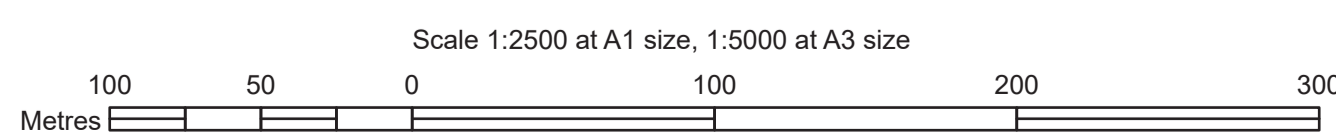
FOR CONTINUATION SEE SHEET No. 1-02

PARISH OF BASFORD



FOR CONTINUATION SEE SHEET No. 1-05

FOR CONTINUATION SEE SHEET No. 1-03



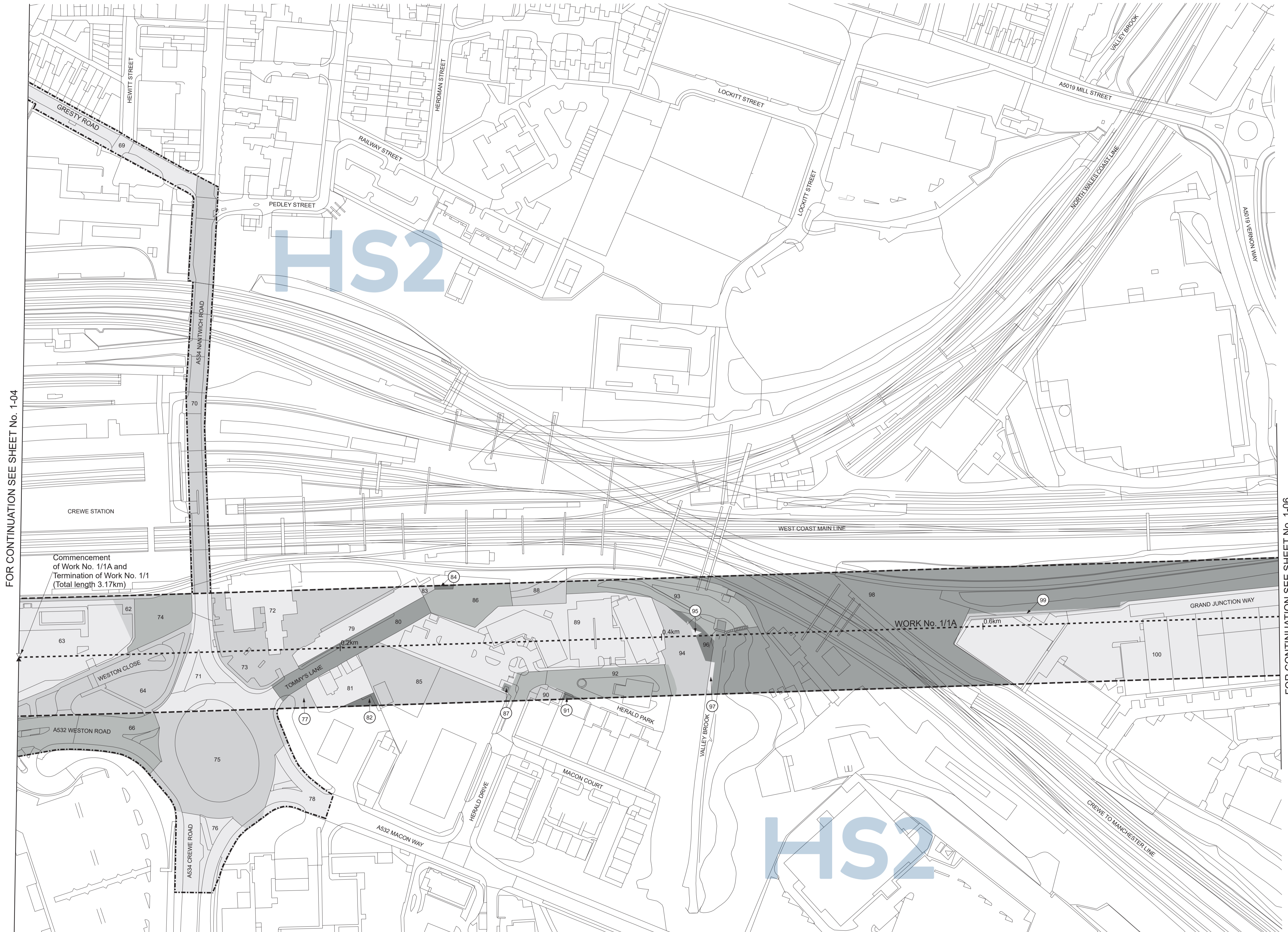
COUNTY OF CHESHIRE  
BOROUGH OF CHESHIRE EAST  
TOWN OF CREWE  
PLAN



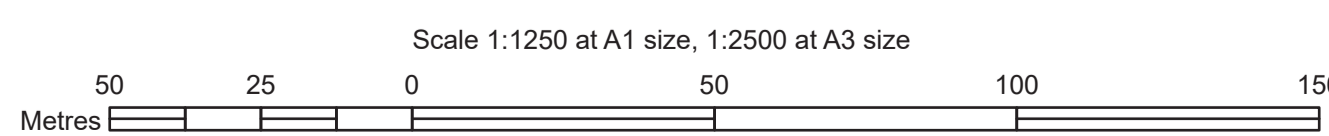
SHEET No. 1-05  
IN PARLIAMENT - SESSION 2021-22  
HIGH SPEED RAIL  
(CREWE - MANCHESTER)  
Work No. 1/1A (Railway)  
For Section of Work No. 1/1A see Sheet No. 3-03

The area enclosed by any limit of deviation or by any limit of land to be acquired or used is the area extending to the outer edge of the line marking those limits

This map is based upon Ordnance Survey material with the permission of Ordnance Survey on behalf of the controller of Her Majesty's Stationary Office Crown copyright. Unauthorised reproduction infringes crown copyright and may lead to prosecution or civil proceedings (Ordnance Survey licence 100049190)



Proposed Tunnel below Valley Brook, Work No. 1/1A,  
depth of Tunnel below river bed 25.50m.

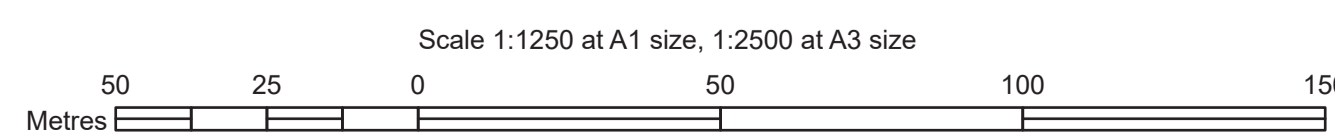
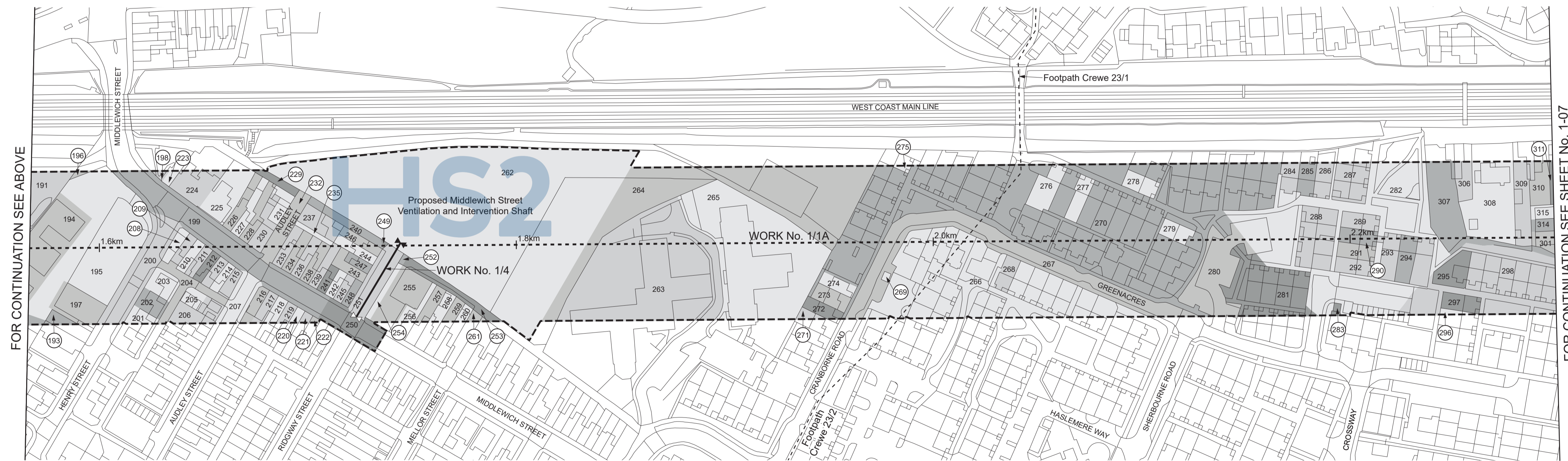
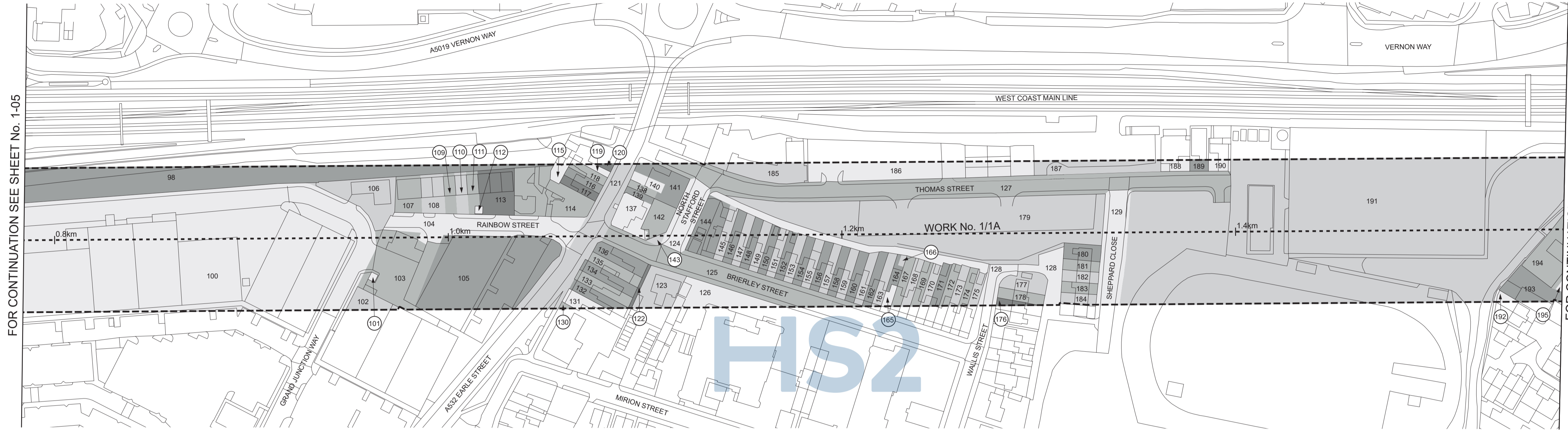


COUNTY OF CHESHIRE  
BOROUGH OF CHESHIRE EAST  
TOWN OF CREWE  
PLAN

SHEET No. 1-06  
IN PARLIAMENT - SESSION 2021-22  
HIGH SPEED RAIL  
(CREWE - MANCHESTER)  
Work No. 1/1A (Railway)  
Work No. 1/4 (Access Road)  
For Section of Work No. 1/1A see Sheet No. 3-03 and 3-04  
For Section of Work No. 1/4 see Sheet No. 3-07

The area enclosed by any limit of deviation or by any limit of land to be acquired or used is the area extending to the outer edge of the line marking those limits

This map is based upon Ordnance Survey material with the permission of Ordnance Survey on behalf of the controller of Her Majesty's Stationery Office Crown copyright. Unauthorised reproduction infringes crown copyright and may lead to prosecution or civil proceedings (Ordnance Survey licence 100049190)



COUNTY OF CHESHIRE  
BOROUGH OF CHESHIRE EAST  
TOWN OF CREWE  
PLAN

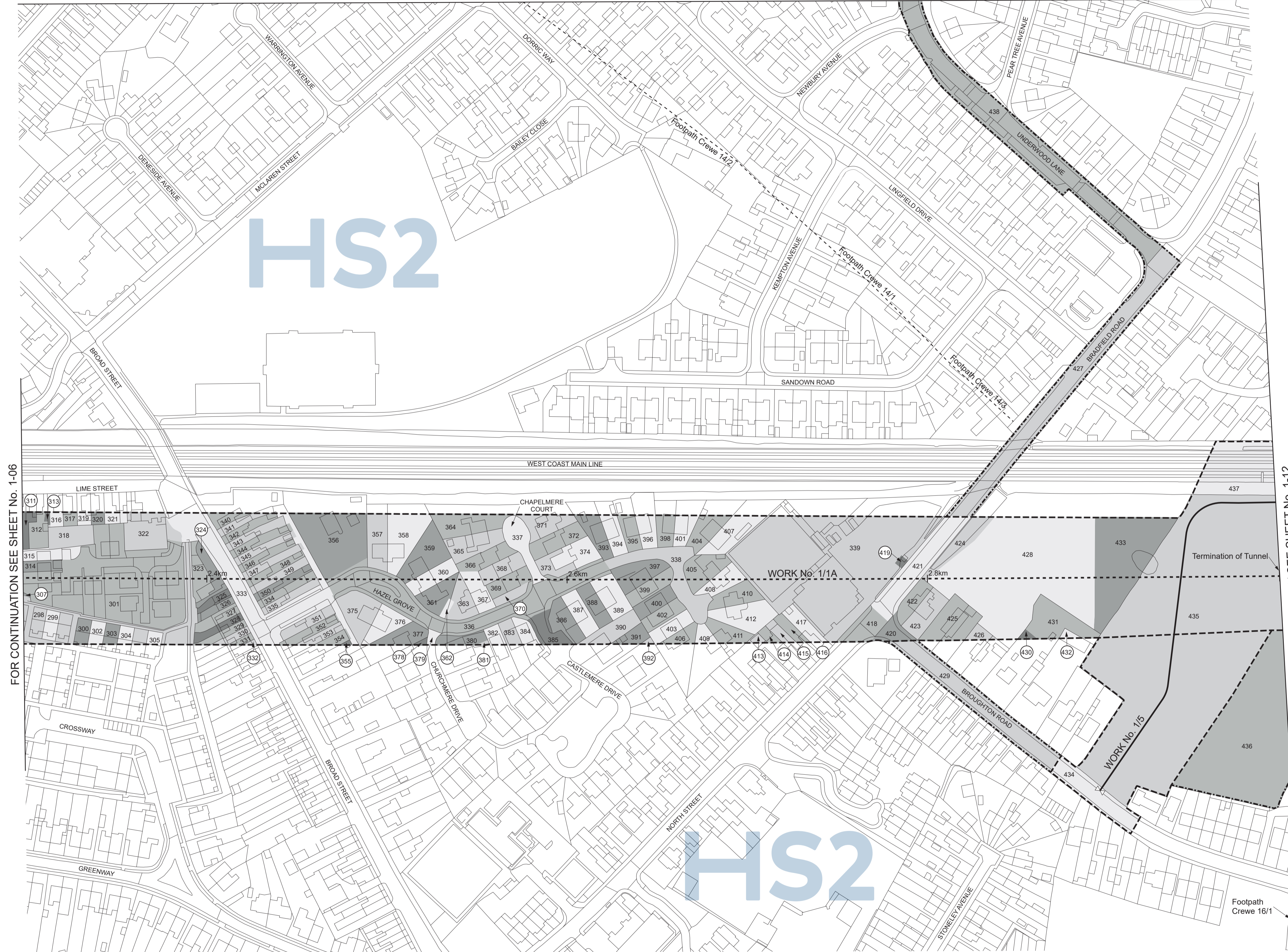


SHEET No. 1-07  
IN PARLIAMENT - SESSION 2021-22  
HIGH SPEED RAIL  
(CREWE - MANCHESTER)  
Work No. 1/1A (Railway)  
Work No. 1/5 (Access Road)  
For Section of Work No. 1/1A see Sheet No. 3-04  
For Section of Work No. 1/5 see Sheet No. 3-07

The area enclosed by any limit of deviation or by any limit of land to be acquired or used is the area extending to the outer edge of the line marking those limits

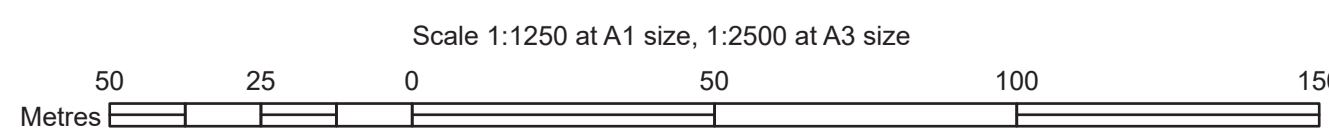
This map is based upon Ordnance Survey material with the permission of Ordnance Survey on behalf of the controller of Her Majesty's Stationery Office Crown copyright. Unauthorised reproduction infringes crown copyright and may lead to prosecution or civil proceedings (Ordnance Survey licence 100049190)

FOR CONTINUATION SEE SHEET No. 1-08

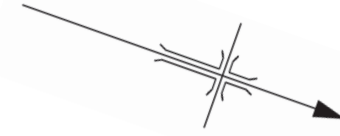


FOR CONTINUATION SEE SHEET No. 1-06

FOR CONTINUATION SEE SHEET No. 1-12



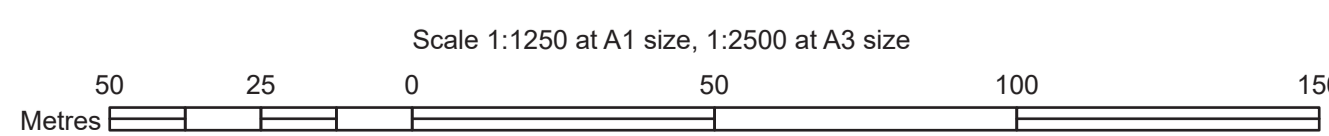
COUNTY OF CHESHIRE  
 BOROUGH OF CHESHIRE EAST  
 TOWN OF CREWE  
 PLAN



FOR CONTINUATION SEE SHEET No. 1-09



FOR CONTINUATION SEE SHEET No. 1-07



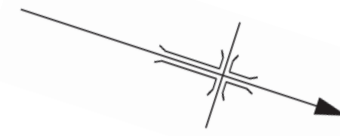
SHEET No. 1-08  
 IN PARLIAMENT - SESSION 2021-22  
 HIGH SPEED RAIL  
 (CREWE - MANCHESTER)  
 Additional Land

The area enclosed by any limit of deviation or by any limit of land to be acquired or used is the area extending to the outer edge of the line marking those limits

This map is based upon Ordnance Survey material with the permission of Ordnance Survey on behalf of the controller of Her Majesty's Stationary Office Crown copyright. Unauthorised reproduction infringes crown copyright and may lead to prosecution or civil proceedings (Ordnance Survey licence 100049190)



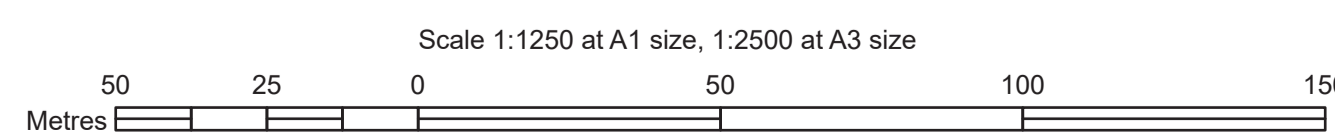
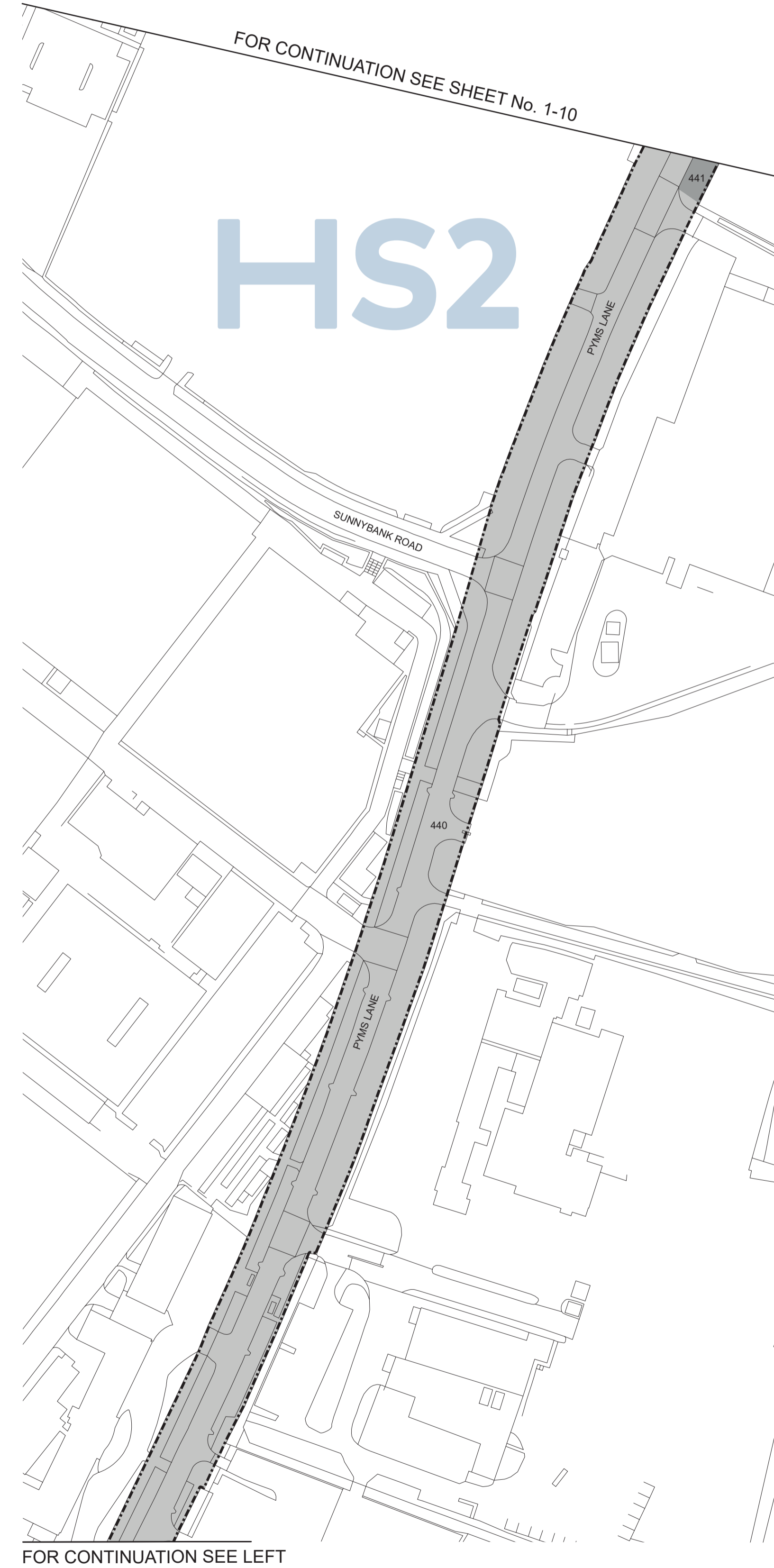
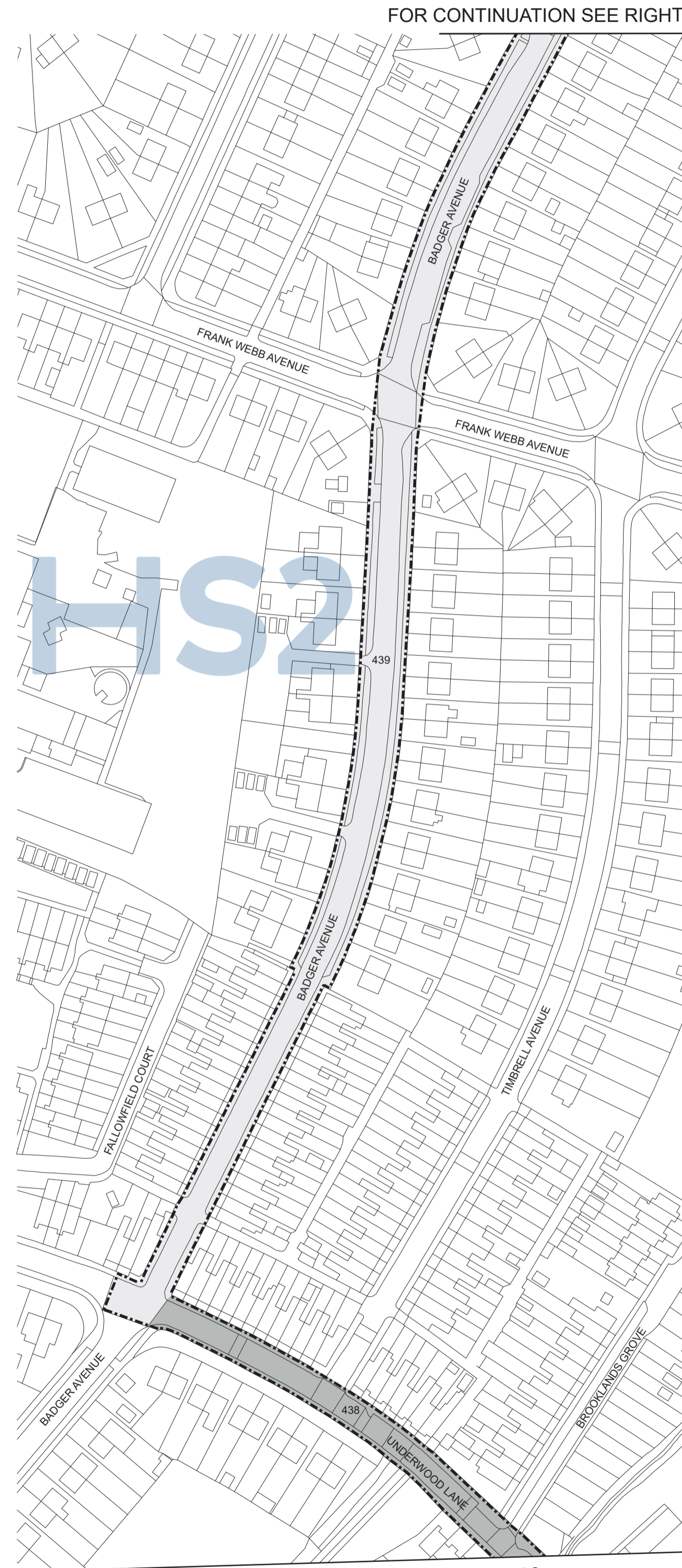
COUNTY OF CHESHIRE  
BOROUGH OF CHESHIRE EAST  
TOWN OF CREWE  
PLAN



SHEET No. 1-09  
IN PARLIAMENT - SESSION 2021-22  
HIGH SPEED RAIL  
(CREWE - MANCHESTER)  
Additional Land

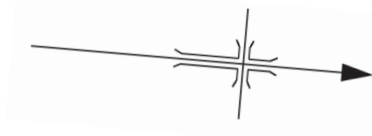
The area enclosed by any limit of deviation or by any limit of land to be acquired or used is the area extending to the outer edge of the line marking those limits

This map is based upon Ordnance Survey material with the permission of Ordnance Survey on behalf of the controller of Her Majesty's Stationery Office Crown copyright. Unauthorised reproduction infringes crown copyright and may lead to prosecution or civil proceedings (Ordnance Survey licence 100049190)



COUNTY OF CHESHIRE  
BOROUGH OF CHESHIRE EAST

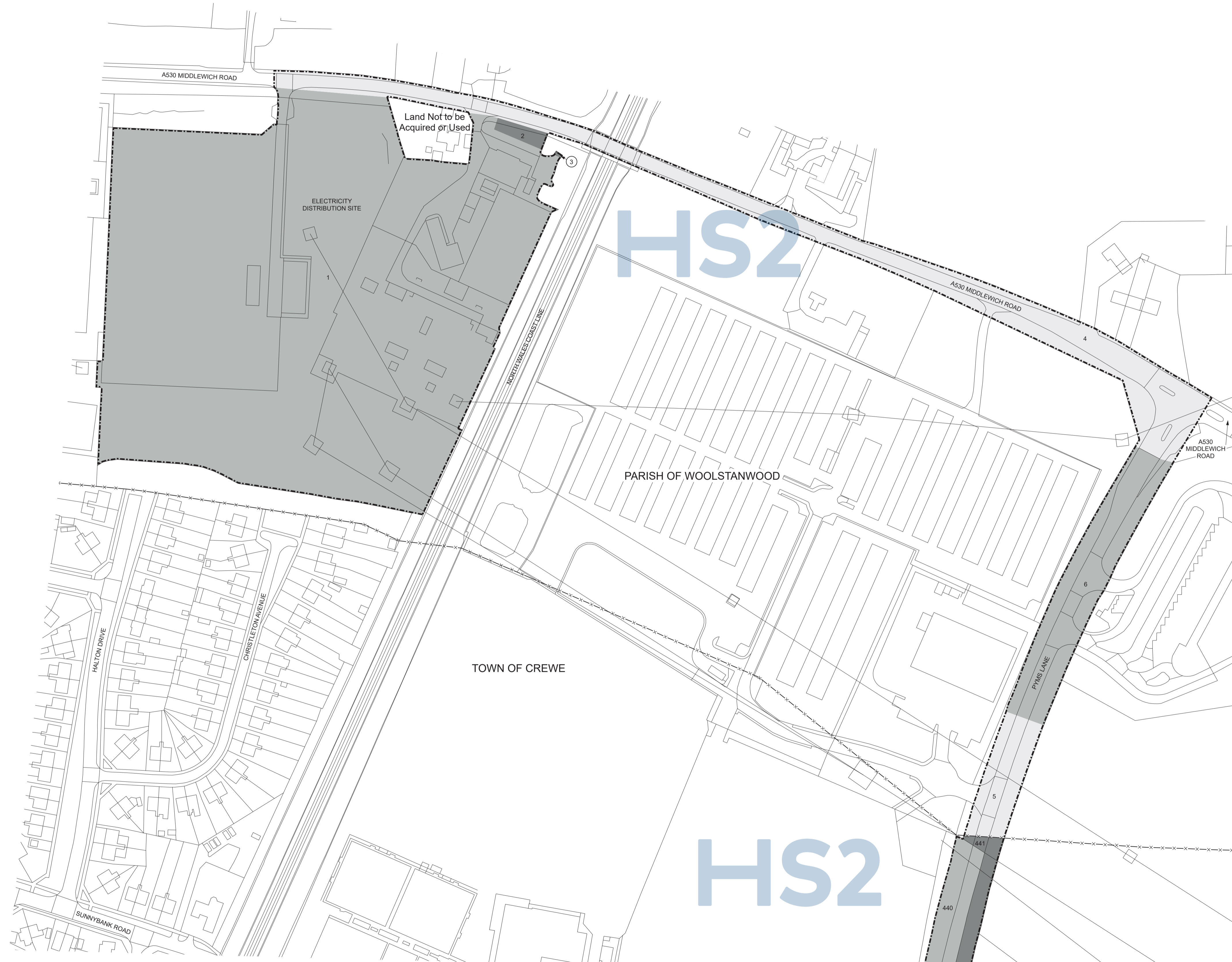
PLAN



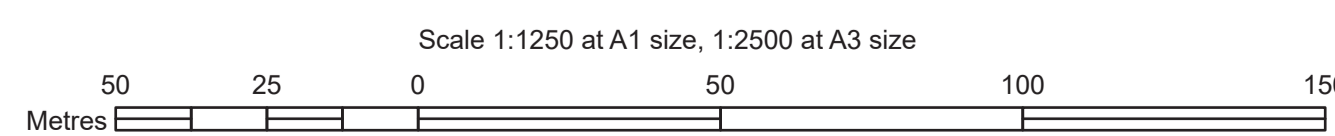
SHEET No. 1-10  
IN PARLIAMENT - SESSION 2021-22  
HIGH SPEED RAIL  
(CREWE - MANCHESTER)  
Additional Land

The area enclosed by any limit of deviation or by any limit of land to be acquired or used is the area extending to the outer edge of the line marking those limits

This map is based upon Ordnance Survey material with the permission of Ordnance Survey on behalf of the controller of Her Majesty's Stationary Office Crown copyright. Unauthorised reproduction infringes crown copyright and may lead to prosecution or civil proceedings (Ordnance Survey licence 100049190)

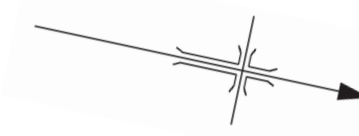


FOR CONTINUATION SEE SHEET No. 1-09



COUNTY OF CHESHIRE  
BOROUGH OF CHESHIRE EAST

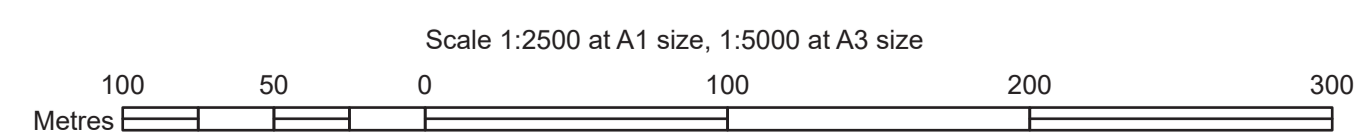
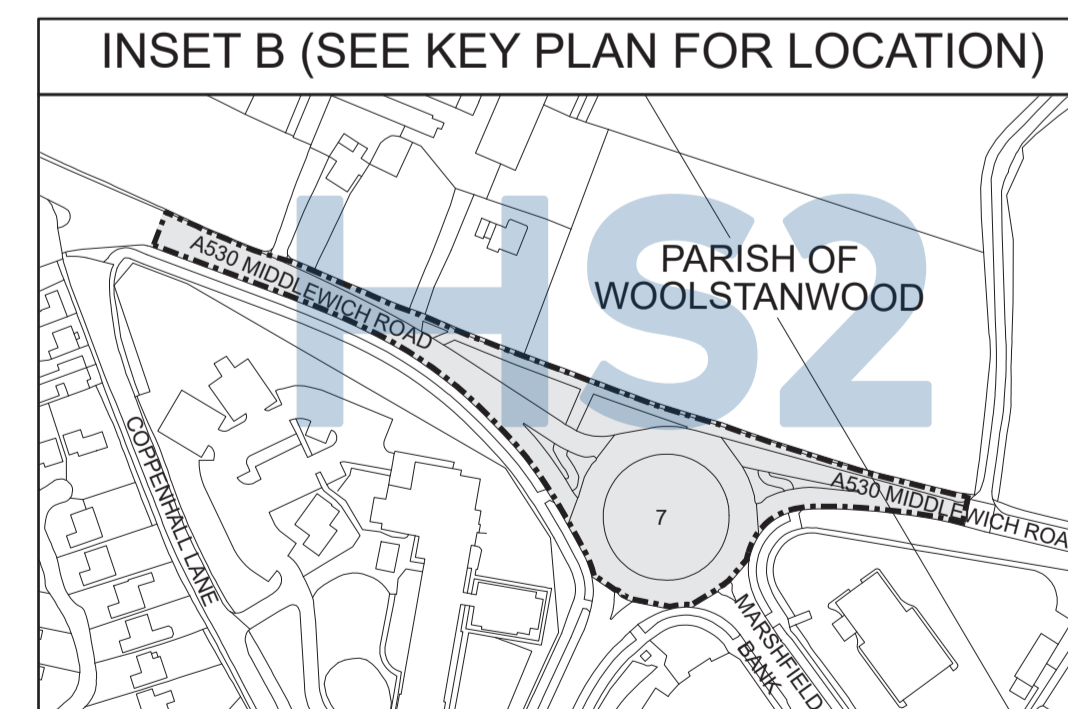
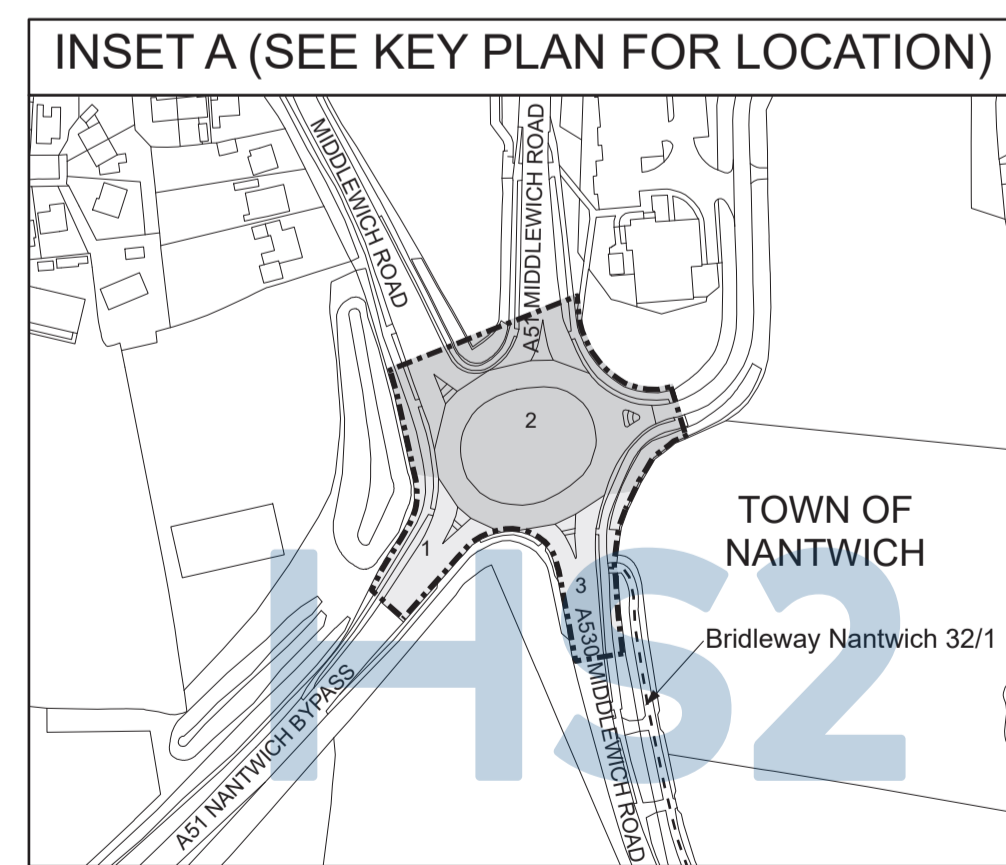
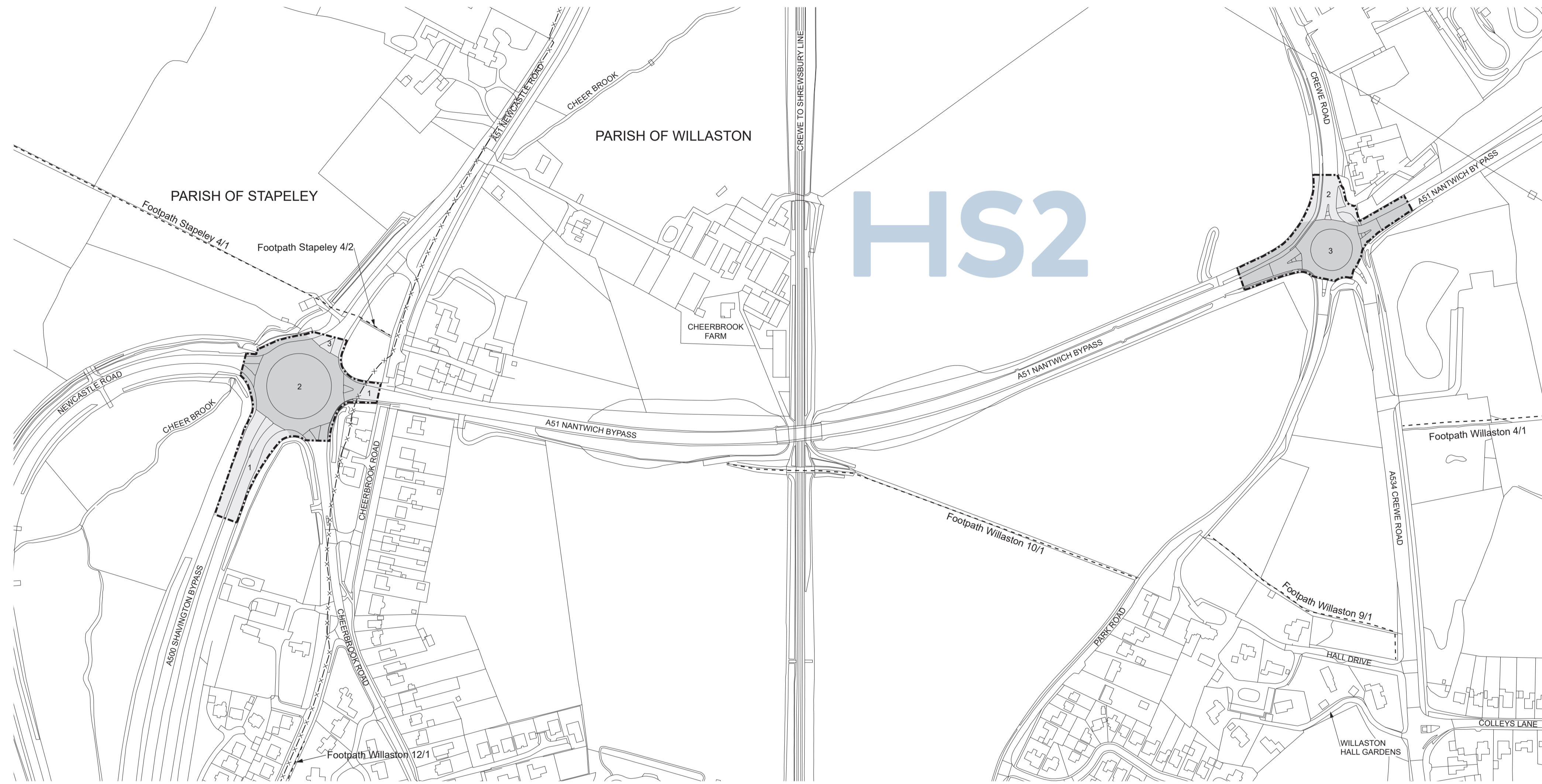
PLAN



SHEET No. 1-11  
IN PARLIAMENT - SESSION 2021-22  
HIGH SPEED RAIL  
(CREWE - MANCHESTER)  
Additional Land

The area enclosed by any limit of deviation or by any limit of land to be acquired or used is the area extending to the outer edge of the line marking those limits

This map is based upon Ordnance Survey material with the permission of Ordnance Survey on behalf of the controller of Her Majesty's Stationary Office Crown copyright. Unauthorised reproduction infringes crown copyright and may lead to prosecution or civil proceedings (Ordnance Survey licence 100049190)



COUNTY OF CHESHIRE  
BOROUGH OF CHESHIRE EAST

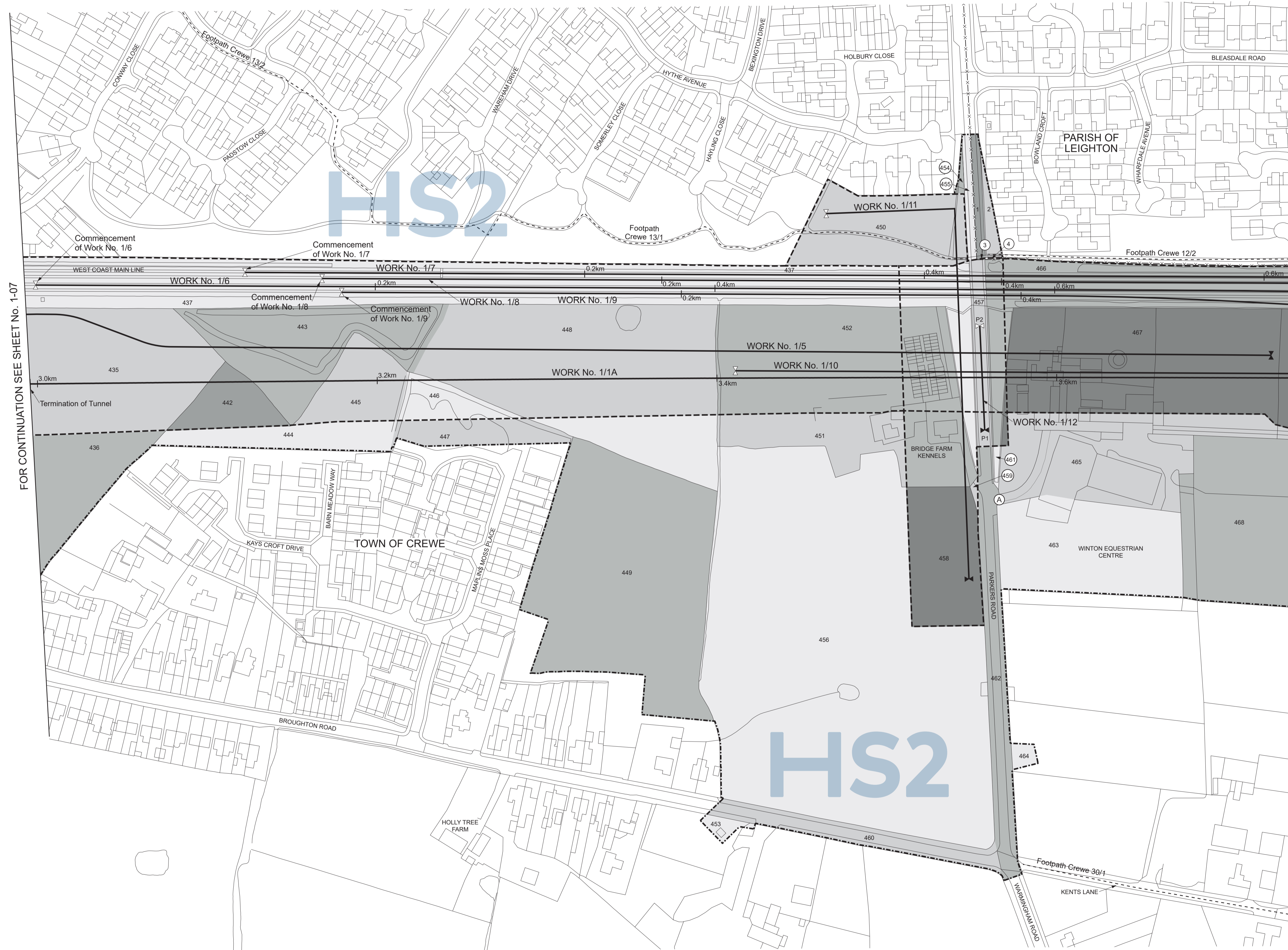
PLAN



SHEET No. 1-12  
IN PARLIAMENT - SESSION 2021-22  
HIGH SPEED RAIL  
(CREWE - MANCHESTER)  
Work Nos. 1/1A, 1/6, 1/7, 1/8, 1/9 (Railways)  
Work No. 1/12 (Road)  
Work No. 1/5 (Access Road)  
Work No. 1/10 (Conveyor)  
Work No. 1/11 (Temporary Footbridge)  
For Section of Work No. 1/1A see Sheet No. 3-05  
For Section of Work No. 1/5 see Sheet No. 3-07  
For Section of Work No. 1/6 see Sheet No. 3-08  
For Section of Work No. 1/7 see Sheet No. 3-10  
For Section of Work No. 1/8 see Sheet No. 3-12  
For Section of Work No. 1/9 see Sheet No. 3-13  
For Section of Work No. 1/10 see Sheet No. 3-15  
For Section of Work No. 1/11 see Sheet No. 3-15  
For Section of Work No. 1/12 see Sheet No. 3-13

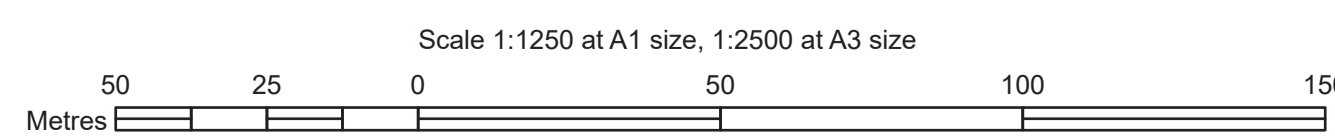
The area enclosed by any limit of deviation or by any limit of land to be acquired or used is the area extending to the outer edge of the line marking those limits

This map is based upon Ordnance Survey material with the permission of Ordnance Survey on behalf of the controller of Her Majesty's Stationary Office. Crown copyright. Unauthorised reproduction infringes crown copyright and may lead to prosecution or civil proceedings (Ordnance Survey licence 100049190)



FOR CONTINUATION SEE SHEET No. 1-07

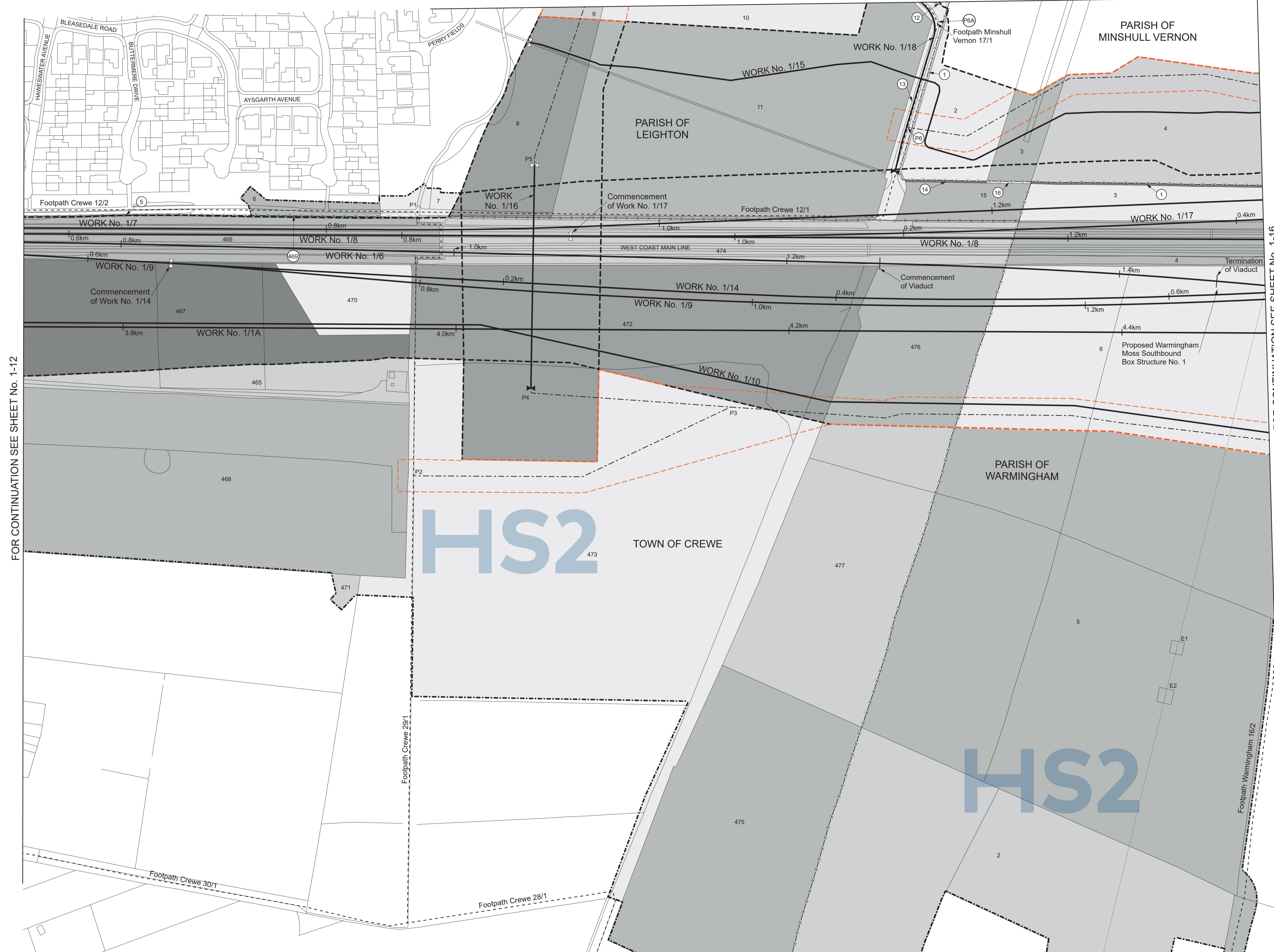
FOR CONTINUATION SEE SHEET No. 1-13



COUNTY OF CHESHIRE  
BOROUGH OF CHESHIRE EAST

PLAN

FOR CONTINUATION SEE SHEET No. 1-15



FOR CONTINUATION SEE SHEET No. 1-12

FOR CONTINUATION SEE SHEET No. 1-16

SHEET No. 1-13

IN PARLIAMENT - SESSION 2021-22

HIGH SPEED RAIL  
(CREWE - MANCHESTER)

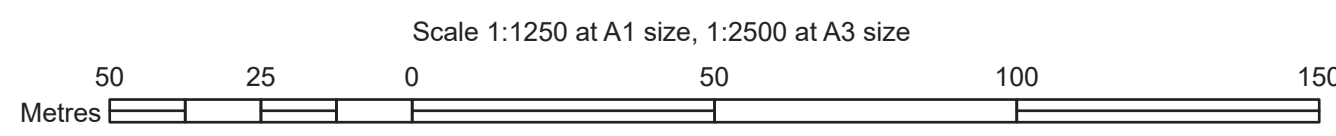
Work Nos. 1/1A, 1/6, 1/7, 1/8, 1/9, 1/14, 1/17 (Railways)  
Work No. 1/18 (Access Road)  
Work No. 1/10 (Conveyor)  
Work No. 1/16 (Footbridge)  
Work No. 1/15 (Watercourse)

For Section of Work No. 1/1A see Sheet No. 3-05  
For Section of Work No. 1/6 see Sheet No. 3-08  
For Section of Work No. 1/7 see Sheet No. 3-10  
For Section of Work No. 1/8 see Sheet No. 3-12  
For Section of Work No. 1/9 see Sheet No. 3-13  
For Section of Work No. 1/10 see Sheet No. 3-15  
For Section of Work No. 1/14 see Sheet No. 3-17  
For Section of Work No. 1/15 see Sheet No. 3-18  
For Section of Work No. 1/16 see Sheet No. 3-19  
For Section of Work No. 1/17 see Sheet No. 3-19  
For Section of Work No. 1/18 see Sheet No. 3-21

The area enclosed by any limit of deviation or by any limit of land to be acquired or used is the area extending to the outer edge of the line marking those limits

This map is based upon Ordnance Survey material with the permission of Ordnance Survey on behalf of the controller of Her Majesty's Stationery Office Crown copyright. Unauthorised reproduction infringes crown copyright and may lead to prosecution or civil proceedings (Ordnance Survey licence 100049190)

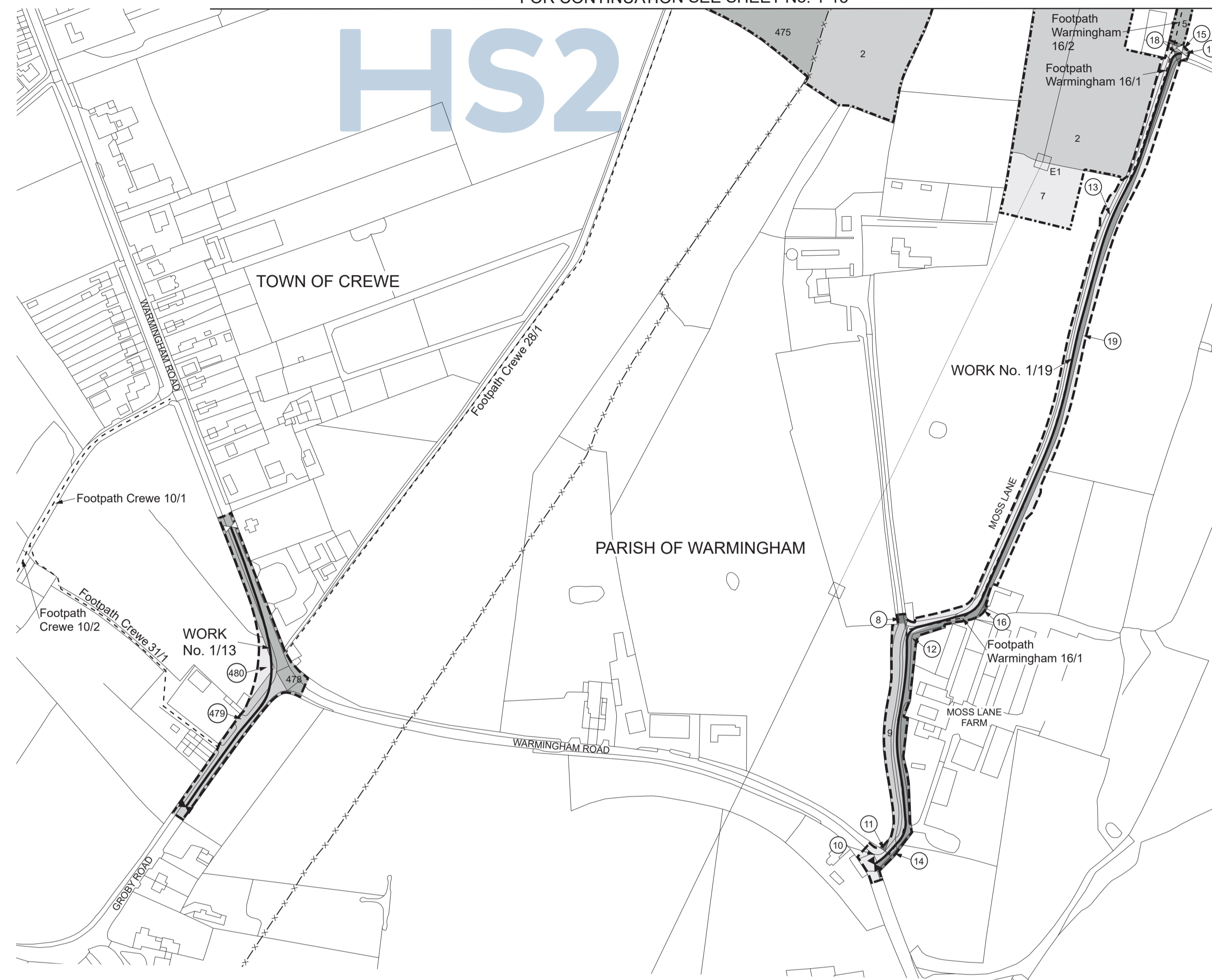
FOR CONTINUATION SEE SHEET No. 1-14



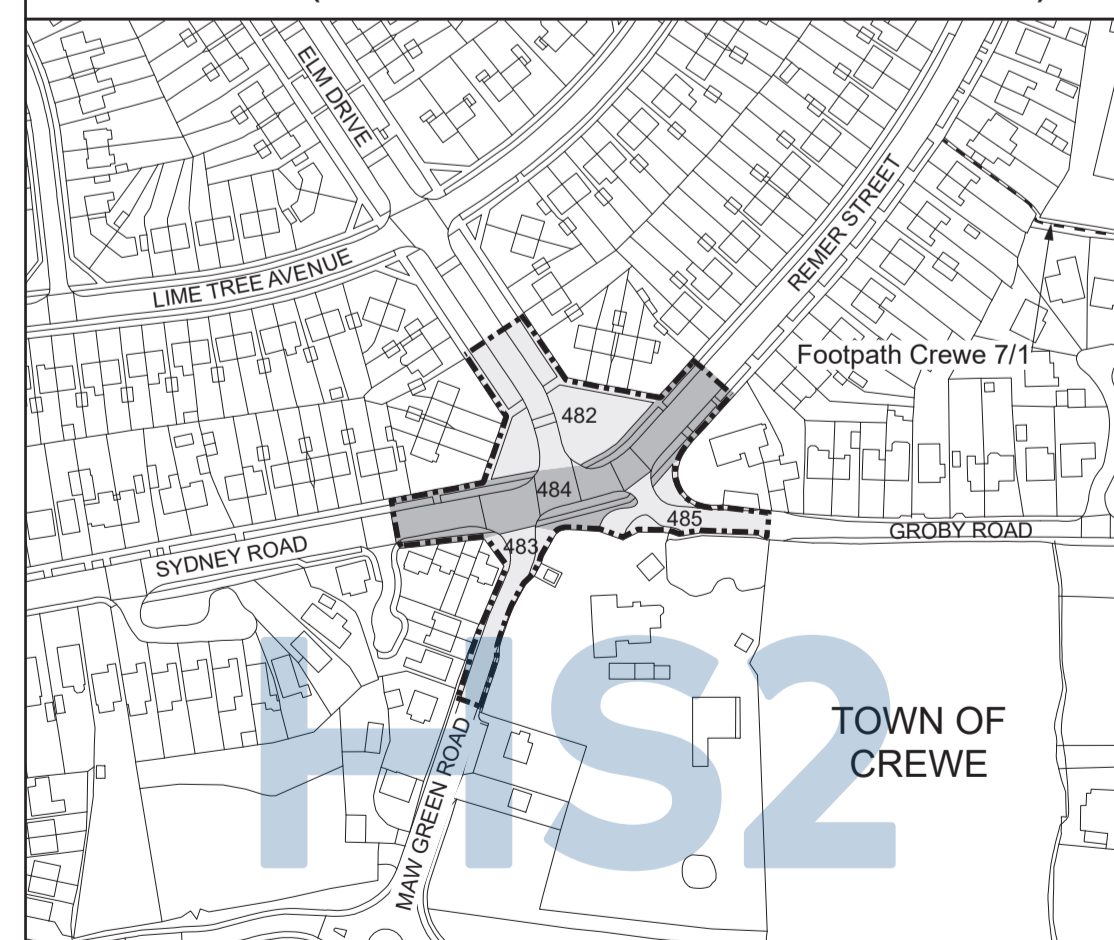
COUNTY OF CHESHIRE  
BOROUGH OF CHESHIRE EAST

PLAN

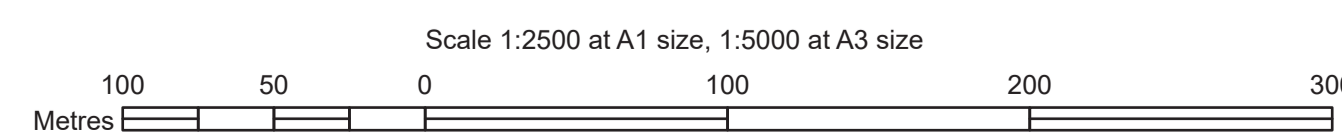
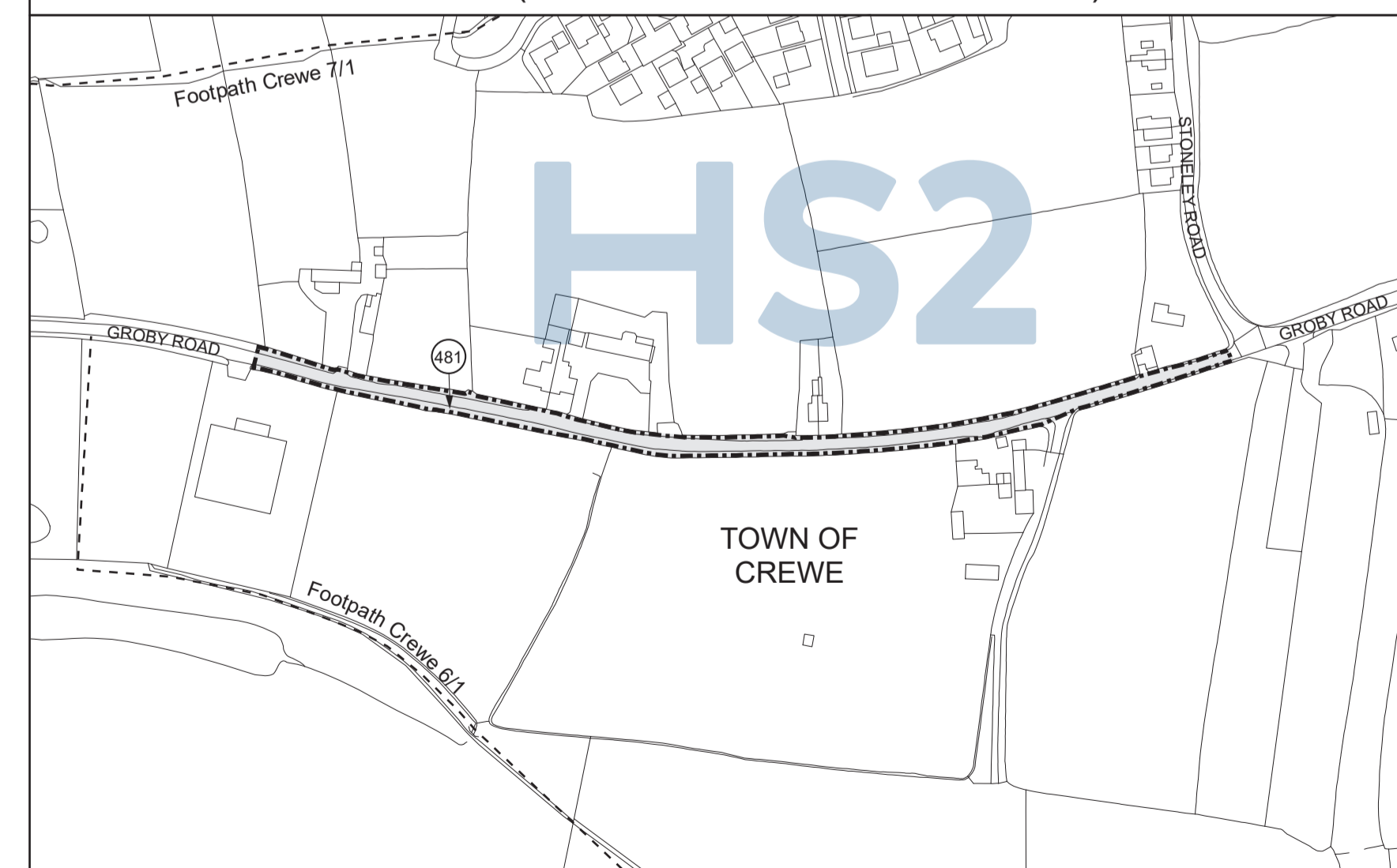
FOR CONTINUATION SEE SHEET No. 1-13



INSET A (SEE KEY PLAN FOR LOCATION)



INSET B (SEE KEY PLAN FOR LOCATION)



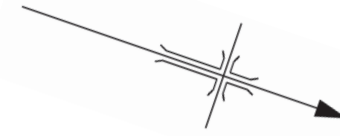
SHEET No. 1-14  
IN PARLIAMENT - SESSION 2021-22  
HIGH SPEED RAIL  
(CREWE - MANCHESTER)  
Work No. 1/13 (Road)  
Work No. 1/19 (Access Road)  
For Section of Work No. 1/13 see Sheet No. 3-25  
For Section of Work No. 1/19 see Sheet No. 3-28

The area enclosed by any limit of deviation or by any limit of land to be acquired or used is the area extending to the outer edge of the line marking those limits

This map is based upon Ordnance Survey material with the permission of Ordnance Survey on behalf of the controller of Her Majesty's Stationery Office Crown copyright. Unauthorised reproduction infringes crown copyright and may lead to prosecution or civil proceedings (Ordnance Survey licence 100049190)

COUNTY OF CHESHIRE  
BOROUGH OF CHESHIRE EAST

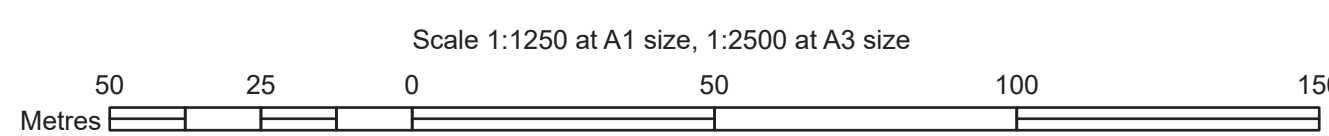
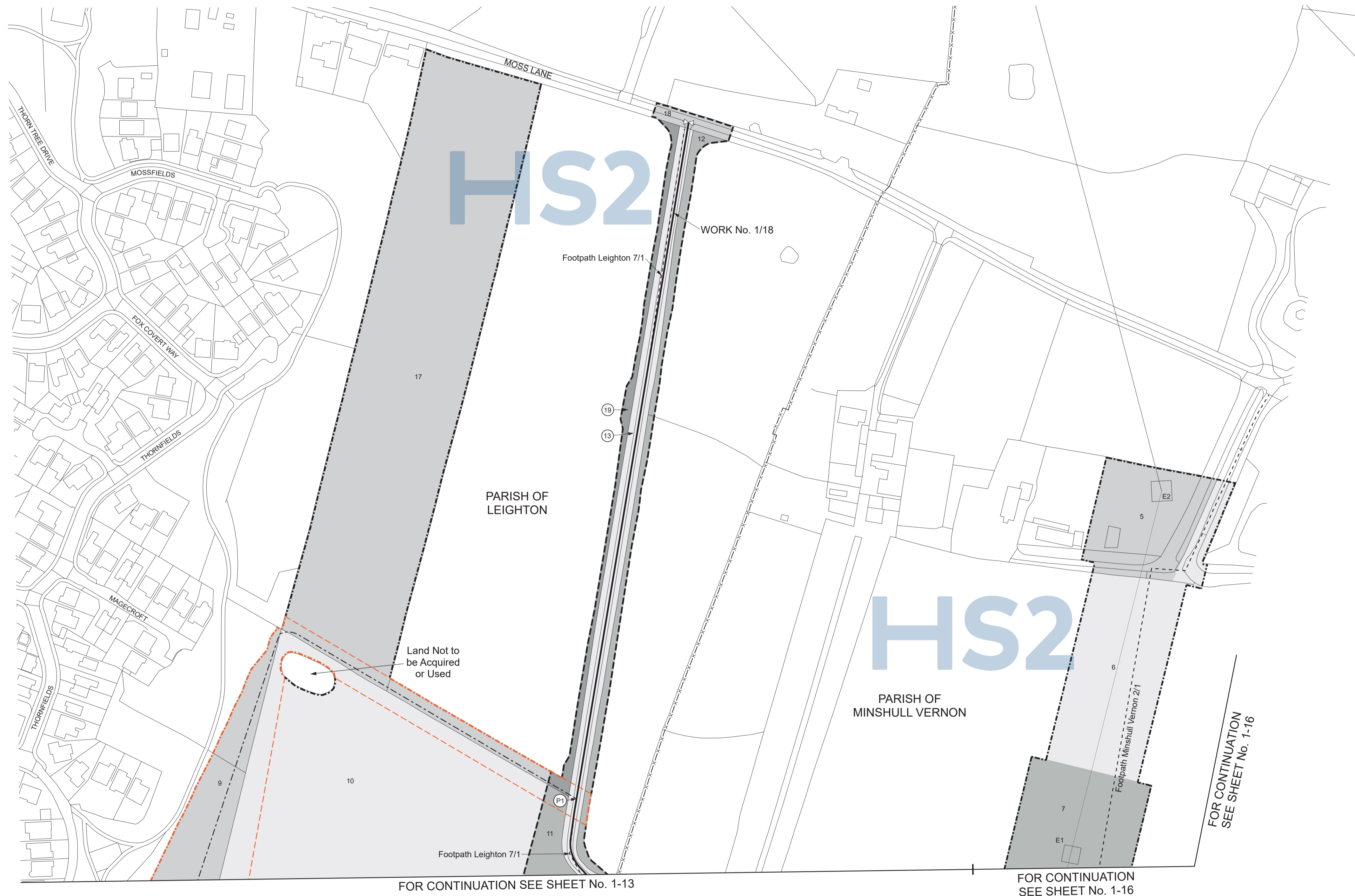
PLAN



SHEET No. 1-15  
IN PARLIAMENT - SESSION 2021-22  
HIGH SPEED RAIL  
(CREWE - MANCHESTER)  
Work No. 1/18 (Access Road)  
For Section of Work No. 1/18 see Sheet No. 3-21

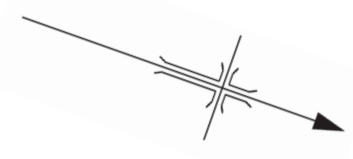
The area enclosed by any limit of deviation or by any limit of land to be acquired or used is the area extending to the outer edge of the line marking those limits

This map is based upon Ordnance Survey material with the permission of Ordnance Survey on behalf of the controller of Her Majesty's Stationary Office Crown copyright. Unauthorised reproduction infringes crown copyright and may lead to prosecution or civil proceedings (Ordnance Survey licence 100049190)

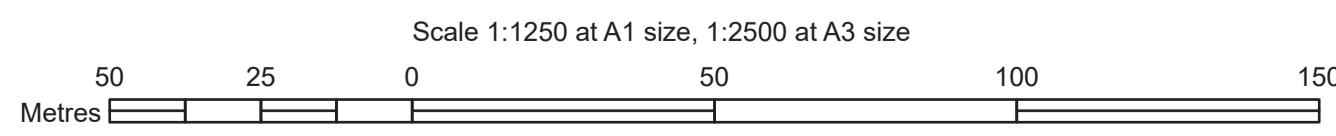
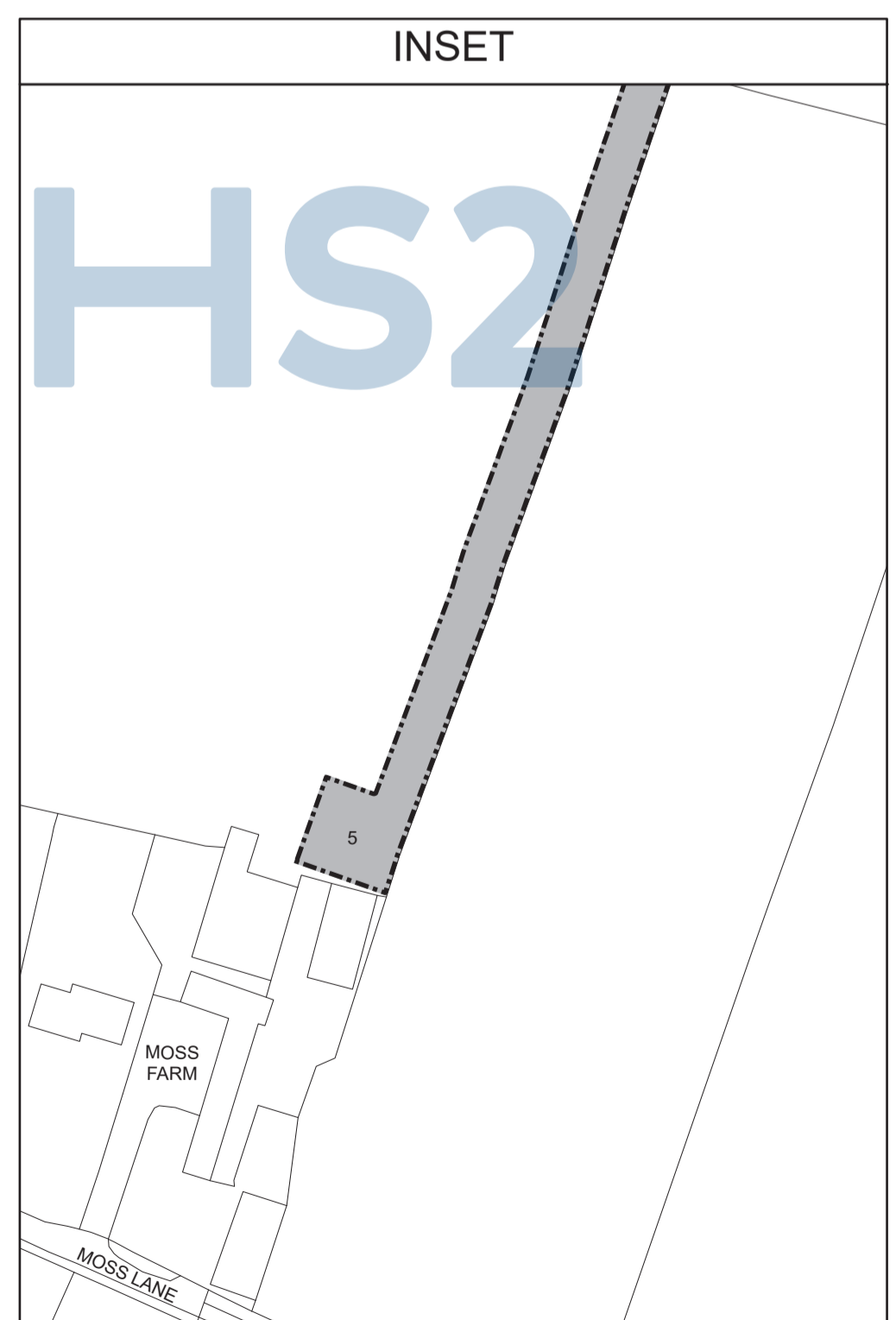
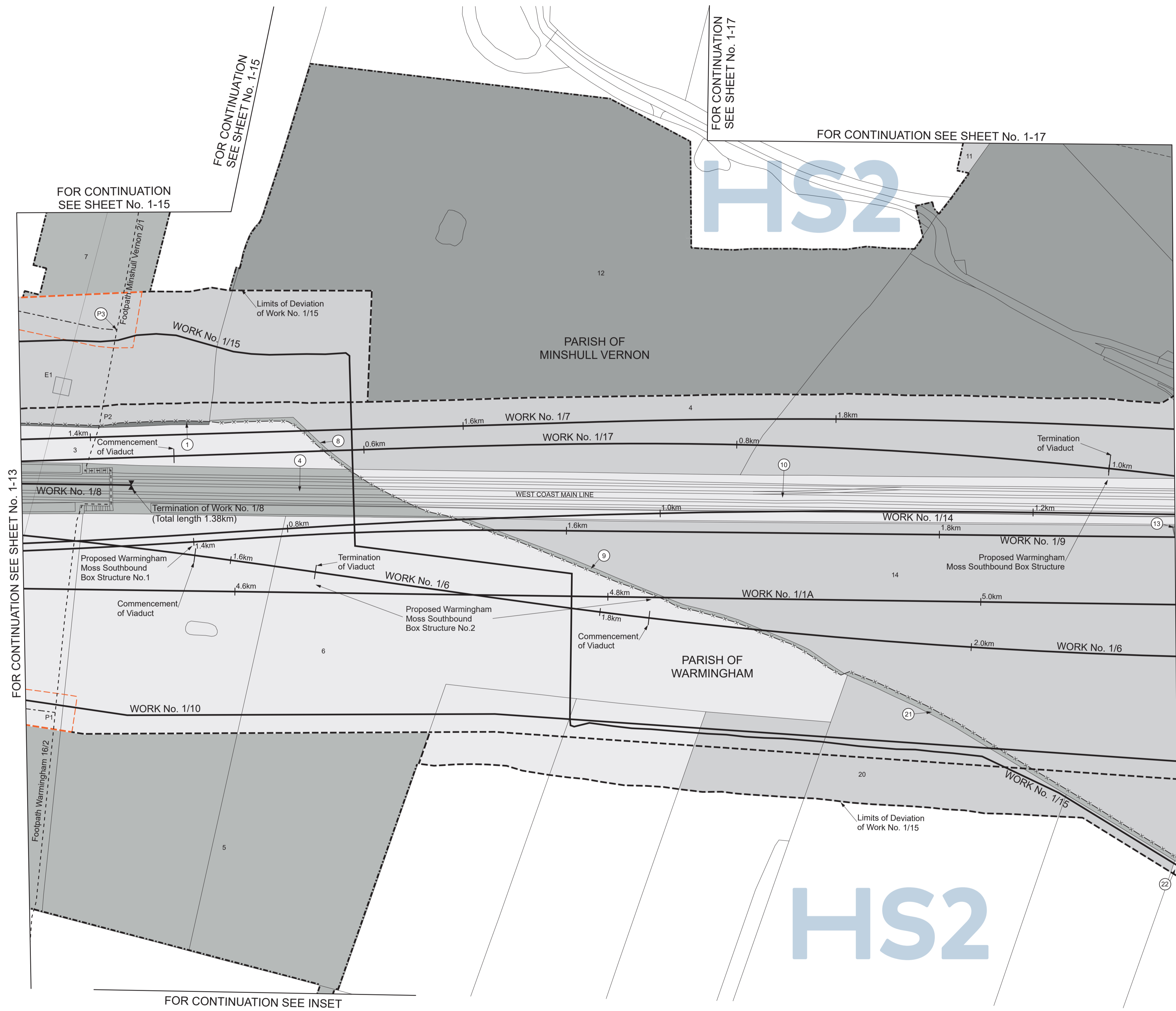


COUNTY OF CHESHIRE  
BOROUGH OF CHESHIRE EAST

PLAN



SHEET No. 1-16  
IN PARLIAMENT - SESSION 2021-22  
HIGH SPEED RAIL  
(CREWE - MANCHESTER)  
Works Nos. 1/1A, 1/6, 1/7, 1/8, 1/9, 1/14, 1/17 (Railways)  
Work No. 1/10 (Conveyor)  
Work No. 1/15 (Watercourse)  
For Section of Work No. 1/1A see Sheet No. 3-06  
For Section of Work No. 1/6 see Sheet No. 3-09  
For Section of Work No. 1/7 see Sheet No. 3-11  
For Section of Work No. 1/8 see Sheet No. 3-12  
For Section of Work No. 1/9 see Sheet No. 3-14  
For Section of Work No. 1/10 see Sheet No. 3-16  
For Section of Work No. 1/14 see Sheet No. 3-17  
For Section of Work No. 1/15 see Sheet No. 3-18  
For Section of Work No. 1/17 see Sheet No. 3-20  
The area enclosed by any limit of deviation or by any limit of land to be acquired or used is the area extending to the outer edge of the line marking those limits  
This map is based upon Ordnance Survey material with the permission of Ordnance Survey on behalf of the controller of Her Majesty's Stationery Office Crown copyright. Unauthorised reproduction infringes crown copyright and may lead to prosecution or civil proceedings (Ordnance Survey licence 100049190)





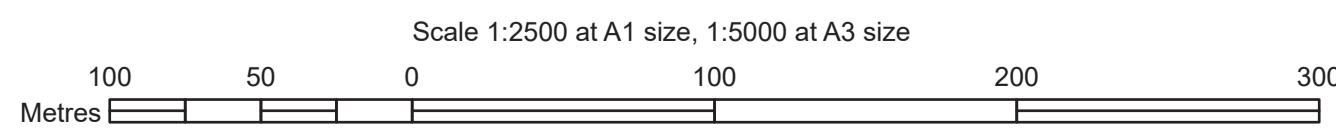
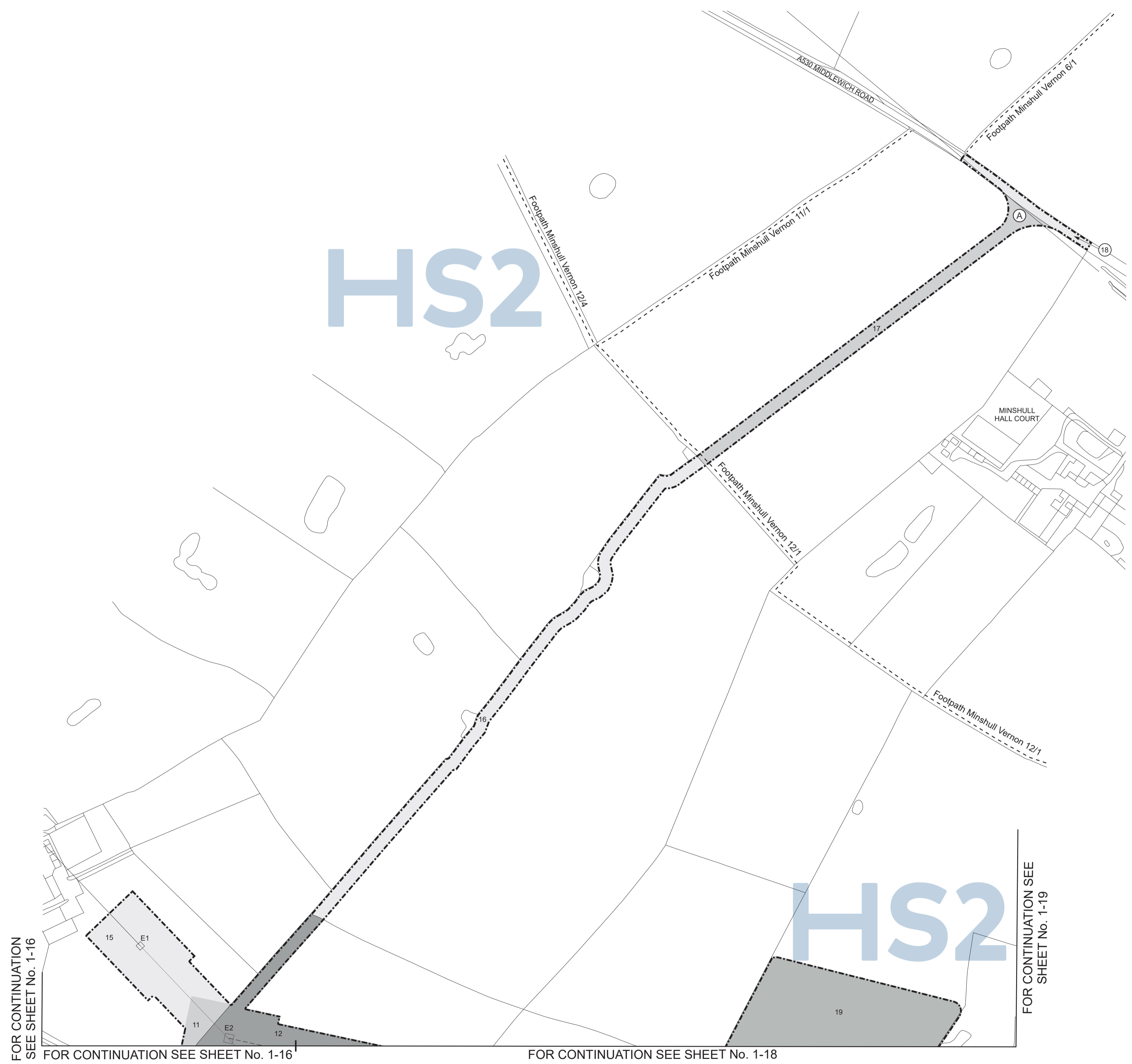
COUNTY OF CHESHIRE  
 BOROUGH OF CHESHIRE EAST  
 PARISH OF MINSHULL VERNON  
 PLAN



SHEET No. 1-17  
 IN PARLIAMENT - SESSION 2021-22  
 HIGH SPEED RAIL  
 (CREWE - MANCHESTER)  
 Additional Land

The area enclosed by any limit of deviation or by any limit of land to be acquired or used is the area extending to the outer edge of the line marking those limits

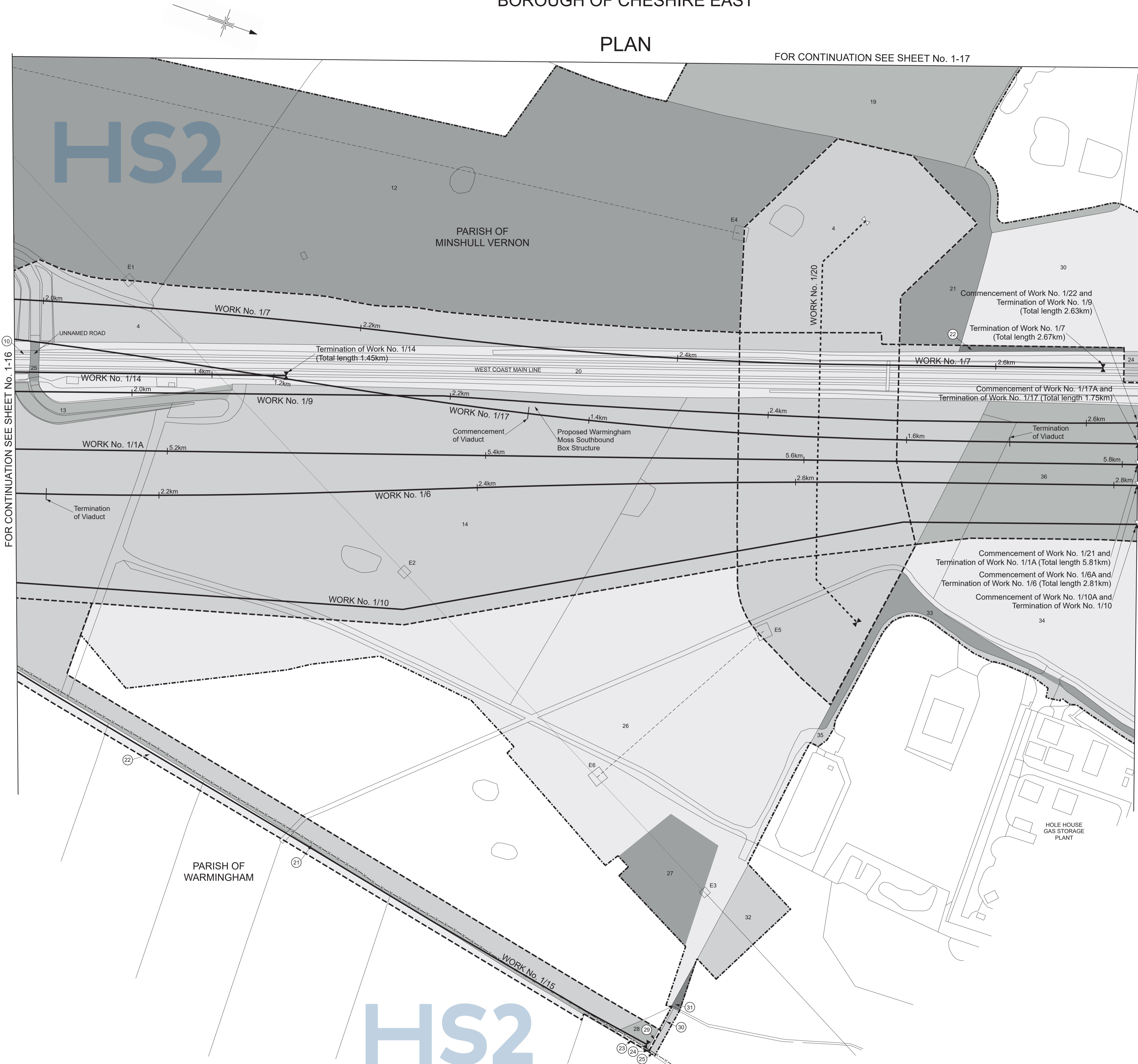
This map is based upon Ordnance Survey material with the permission of Ordnance Survey on behalf of the controller of Her Majesty's Stationary Office Crown copyright. Unauthorised reproduction infringes crown copyright and may lead to prosecution or civil proceedings (Ordnance Survey licence 100049190)



COUNTY OF CHESHIRE  
BOROUGH OF CHESHIRE EAST

PLAN

FOR CONTINUATION SEE SHEET No. 1-17



FOR CONTINUATION SEE SHEET No. 1-16

FOR CONTINUATION SEE SHEET No. 1-19

SHEET No. 1-18  
IN PARLIAMENT - SESSION 2021-22  
HIGH SPEED RAIL  
(CREWE - MANCHESTER)

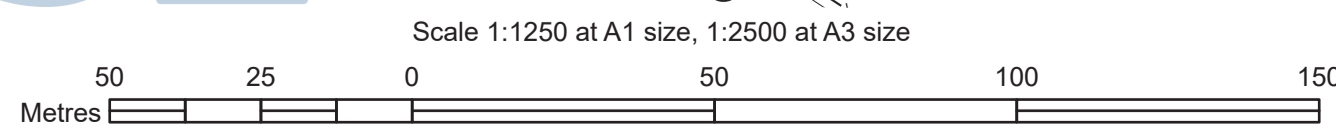
Works Nos. 1/1A, 1/6, 1/7, 1/9, 1/14, 1/17 (Railways)  
Work No. 1/10 (Conveyor)  
Work No. 1/20 (Gas Main)  
Work No. 1/15 (Watercourse)

For Section of Work No. 1/1A see Sheet No. 3-06  
For Section of Work No. 1/6 see Sheet No. 3-09  
For Section of Work No. 1/7 see Sheet No. 3-11  
For Section of Work No. 1/9 see Sheet No. 3-14  
For Section of Work No. 1/10 see Sheet No. 3-16  
For Section of Work No. 1/14 see Sheet No. 3-17  
For Section of Work No. 1/15 see Sheet No. 3-19  
For Section of Work No. 1/17 see Sheet No. 3-20  
For Section of Work No. 1/20 see Sheet No. 3-19

The area enclosed by any limit of deviation or by any limit of land to be acquired or used is the area extending to the outer edge of the line marking those limits

This map is based upon Ordnance Survey material with the permission of Ordnance Survey on behalf of the controller of Her Majesty's Stationary Office. Crown copyright. Unauthorised reproduction infringes crown copyright and may lead to prosecution or civil proceedings (Ordnance Survey licence 100049190)

HS2



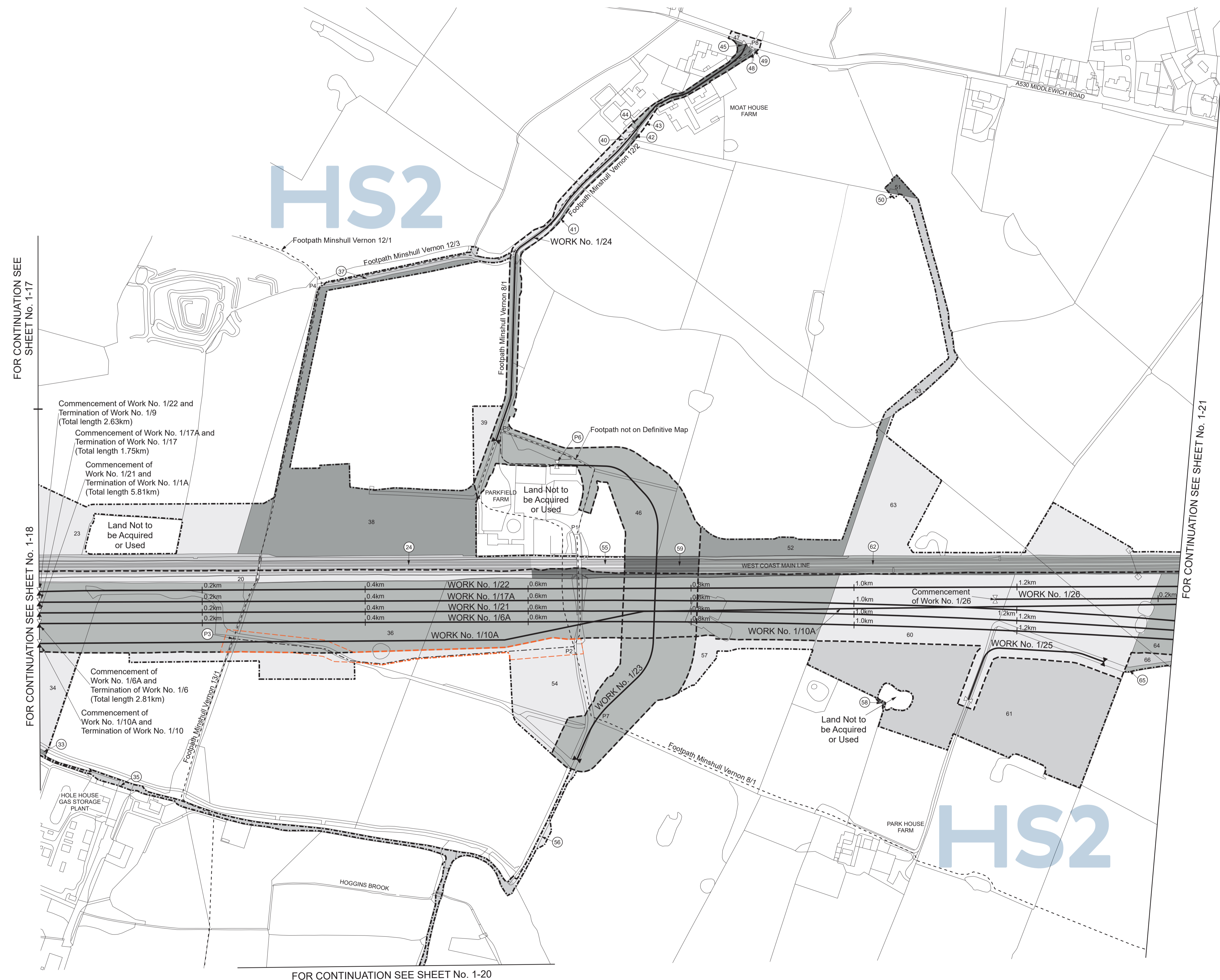
COUNTY OF CHESHIRE  
BOROUGH OF CHESHIRE EAST  
PARISH OF MINSHULL VERNON  
PLAN

SHEET No. 1-19  
IN PARLIAMENT - SESSION 2021-22  
HIGH SPEED RAIL  
(CREWE - MANCHESTER)  
Works Nos. 1/6A, 1/17A, 1/21, 1/22, 1/26 (Railways)  
Works Nos. 1/23, 1/24, 1/25 (Access Roads)  
Work No. 1/10A (Conveyor)

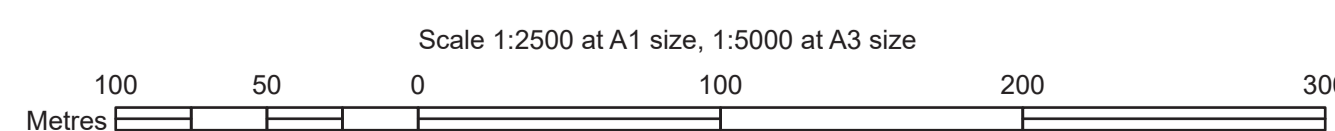
For Section of Work No. 1/6A see Sheet No. 3-22  
For Section of Work No. 1/10A see Sheet No. 3-24  
For Section of Work No. 1/17A see Sheet No. 3-26  
For Section of Work No. 1/21 see Sheet No. 3-29  
For Section of Work No. 1/22 see Sheet No. 3-35  
For Section of Work No. 1/23 see Sheet No. 3-34  
For Section of Work No. 1/24 see Sheet No. 3-34  
For Section of Work No. 1/25 see Sheet No. 3-38  
For Section of Work No. 1/26 see Sheet No. 3-37

The area enclosed by any limit of deviation or by any limit of land to be acquired or used is the area extending to the outer edge of the line marking those limits

This map is based upon Ordnance Survey material with the permission of Ordnance Survey on behalf of the controller of Her Majesty's Stationery Office Crown copyright. Unauthorised reproduction infringes crown copyright and may lead to prosecution or civil proceedings (Ordnance Survey licence 100049190)

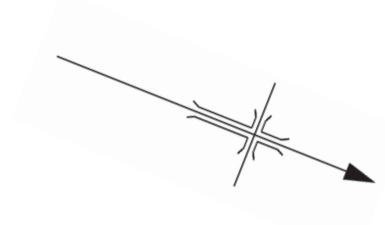


FOR CONTINUATION SEE SHEET No. 1-20



COUNTY OF CHESHIRE  
BOROUGH OF CHESHIRE EAST

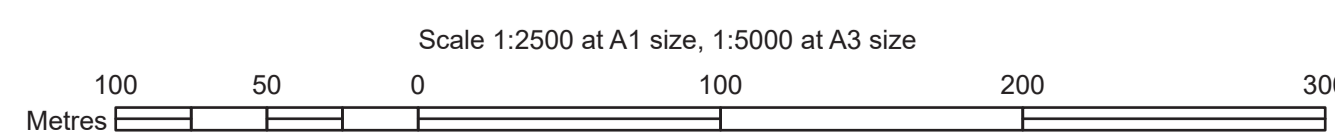
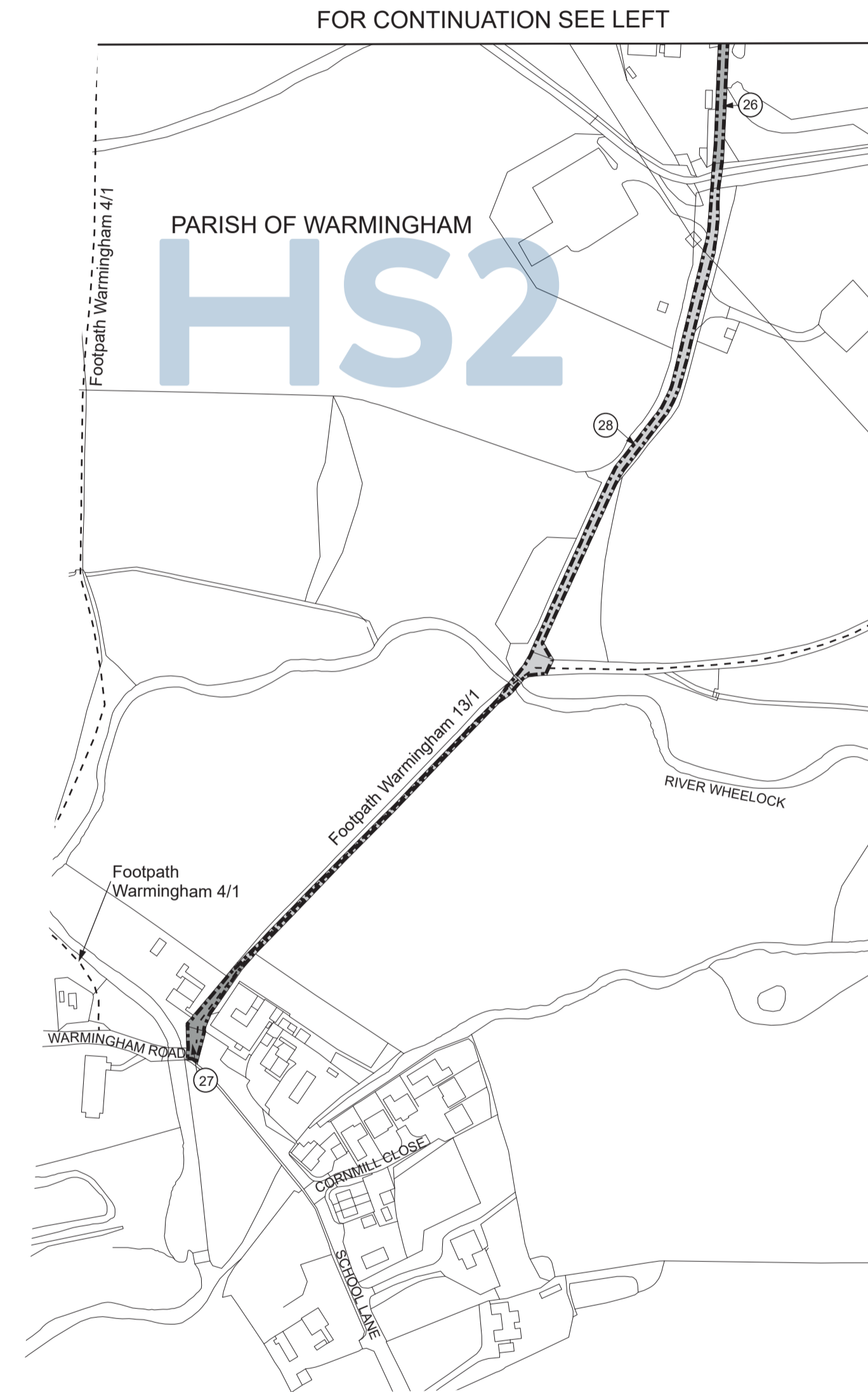
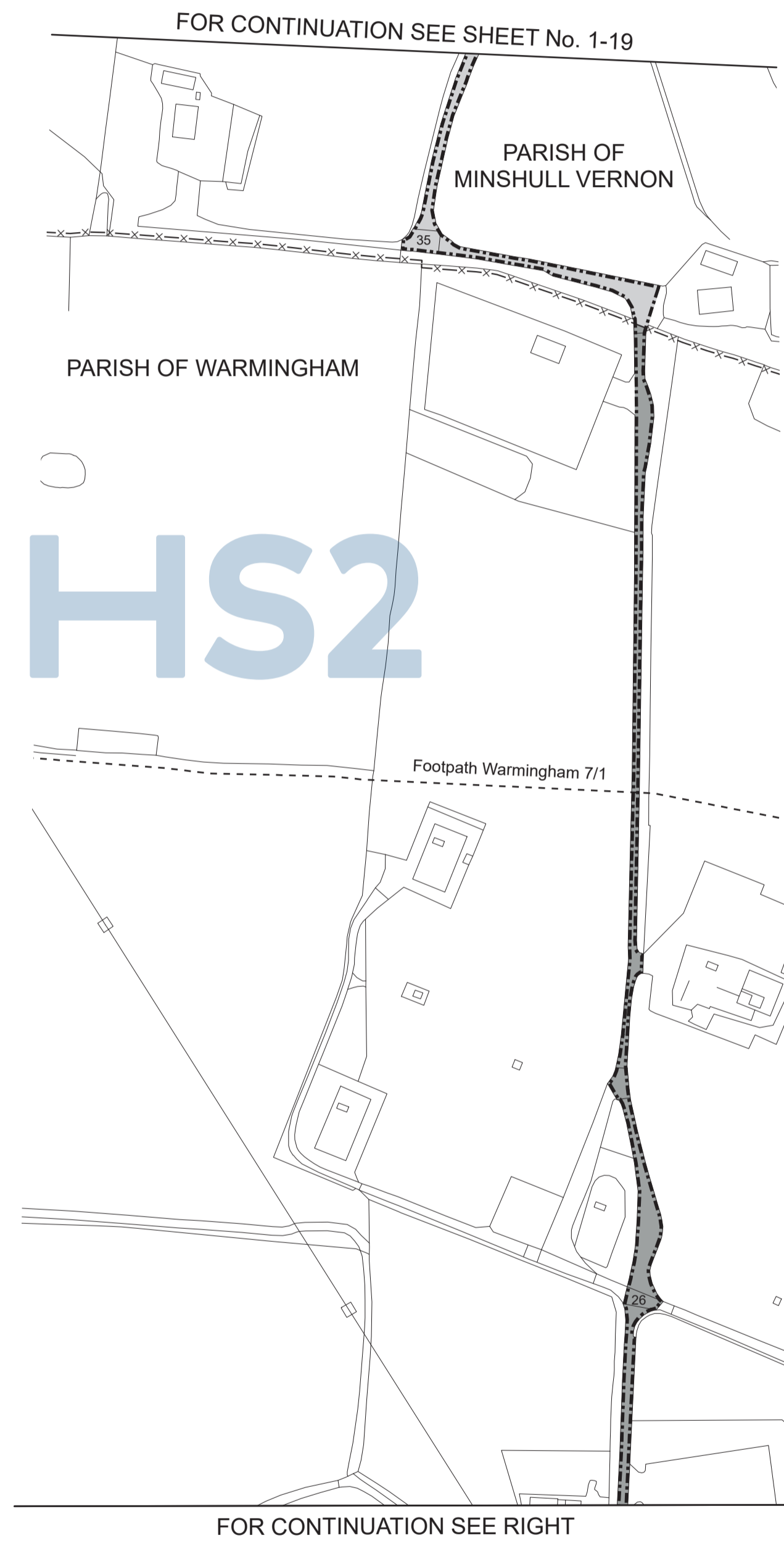
PLAN



SHEET No. 1-20  
IN PARLIAMENT - SESSION 2021-22  
HIGH SPEED RAIL  
(CREWE - MANCHESTER)  
Additional Land

The area enclosed by any limit of deviation or by any limit of land to be acquired or used is the area extending to the outer edge of the line marking those limits

This map is based upon Ordnance Survey material with the permission of Ordnance Survey on behalf of the controller of Her Majesty's Stationery Office Crown copyright. Unauthorised reproduction infringes crown copyright and may lead to prosecution or civil proceedings (Ordnance Survey licence 100049190)



COUNTY OF CHESHIRE

PLAN

SHEET No. 1-21

IN PARLIAMENT - SESSION 2021-22

HIGH SPEED RAIL  
(CREWE - MANCHESTER)

Works Nos. 1/6A, 1/17A, 1/21, 1/22, 1/26, 1/29, 1/30, 1/31, 1/32, 1/33 (Railways)  
Work No. 1/27 (Road)  
Works Nos. 1/27A, 1/27B, 1/27C, 1/27D, 1/27E (Access Roads)  
Work No. 1/28 (Bridge)  
Works Nos. 1/10A, 1/10B (Conveyors)

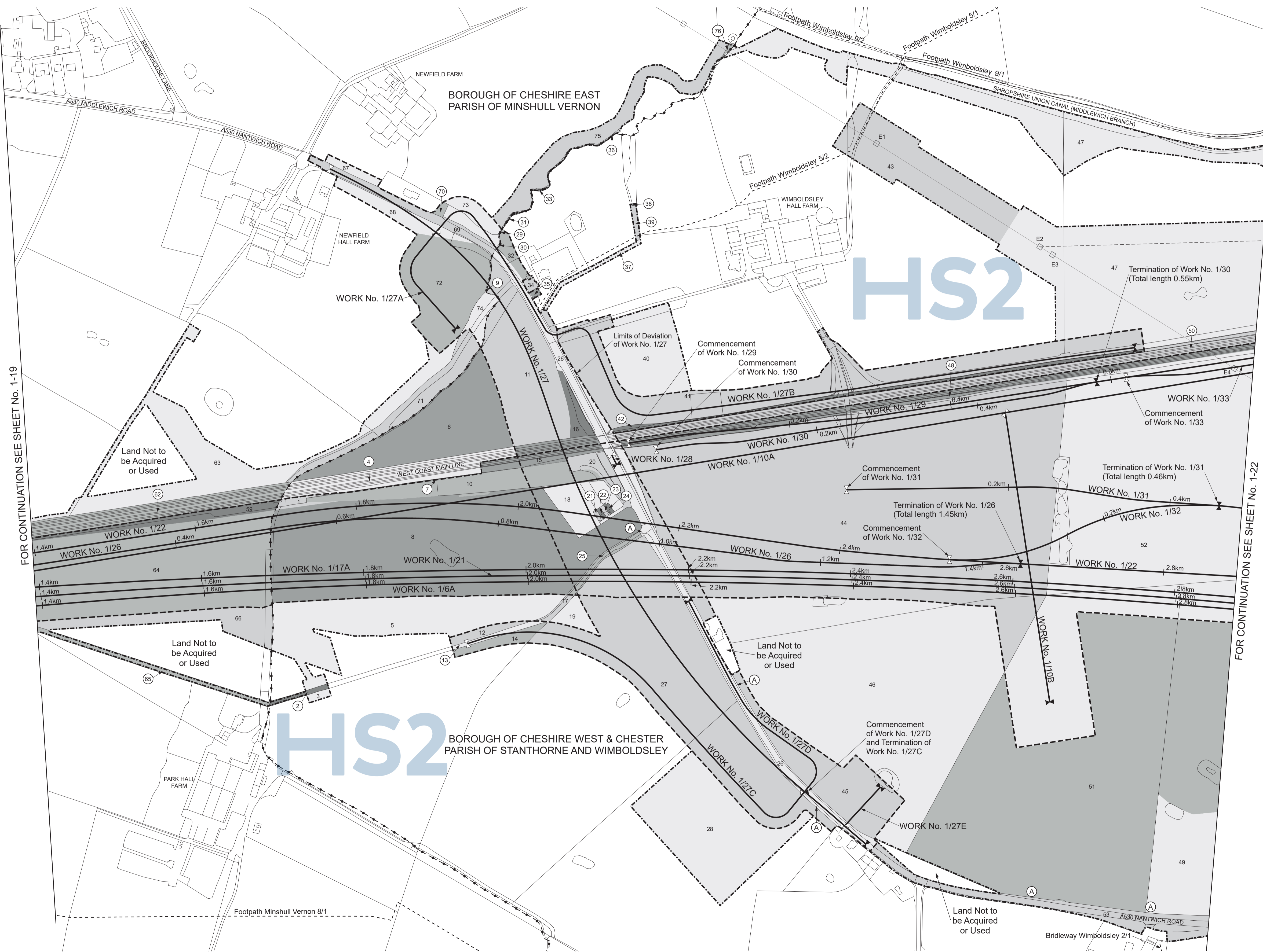
For Section of Work No. 1/6A see Sheet No. 3-22  
For Section of Work No. 1/10A see Sheet No. 3-25  
For Section of Work No. 1/10B see Sheet No. 3-25  
For Section of Work No. 1/17A see Sheet No. 3-26  
For Section of Work No. 1/21 see Sheet No. 3-29  
For Section of Work No. 1/22 see Sheet No. 3-35  
For Section of Work No. 1/26 see Sheet No. 3-37  
For Section of Work No. 1/27 see Sheet No. 3-38  
For Section of Work No. 1/27A see Sheet No. 3-38  
For Section of Work No. 1/27B see Sheet No. 3-38  
For Section of Work No. 1/27C see Sheet No. 3-39  
For Section of Work No. 1/27D see Sheet No. 3-39  
For Section of Work No. 1/27E see Sheet No. 3-39  
For Section of Work No. 1/28 see Sheet No. 3-39  
For Section of Work No. 1/29 see Sheet No. 3-37  
For Section of Work No. 1/30 see Sheet No. 3-39  
For Section of Work No. 1/31 see Sheet No. 3-39  
For Section of Work No. 1/32 see Sheet No. 3-40  
For Section of Work No. 1/33 see Sheet No. 3-40

The area enclosed by any limit of deviation or by any limit of land to be acquired or used is the area extending to the outer edge of the line marking those limits

This map is based upon Ordnance Survey material with the permission of Ordnance Survey on behalf of the controller of Her Majesty's Stationery Office Crown copyright. Unauthorised reproduction infringes crown copyright and may lead to prosecution or civil proceedings (Ordnance Survey licence 100049190)

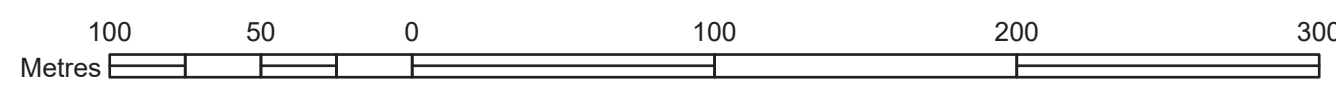
FOR CONTINUATION SEE SHEET No. 1-23

FOR CONTINUATION SEE SHEET No. 1-22

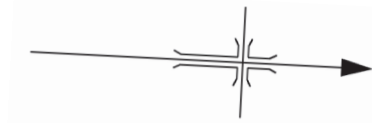


FOR CONTINUATION SEE SHEET No. 1-19

Scale 1:2500 at A1 size, 1:5000 at A3 size



**COUNTY OF CHESHIRE  
BOROUGH OF CHESHIRE WEST & CHESTER  
PARISH OF STANTHORNE AND WIMBOLDSLEY  
PLAN**



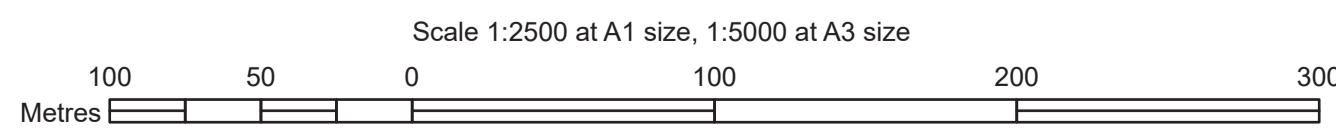
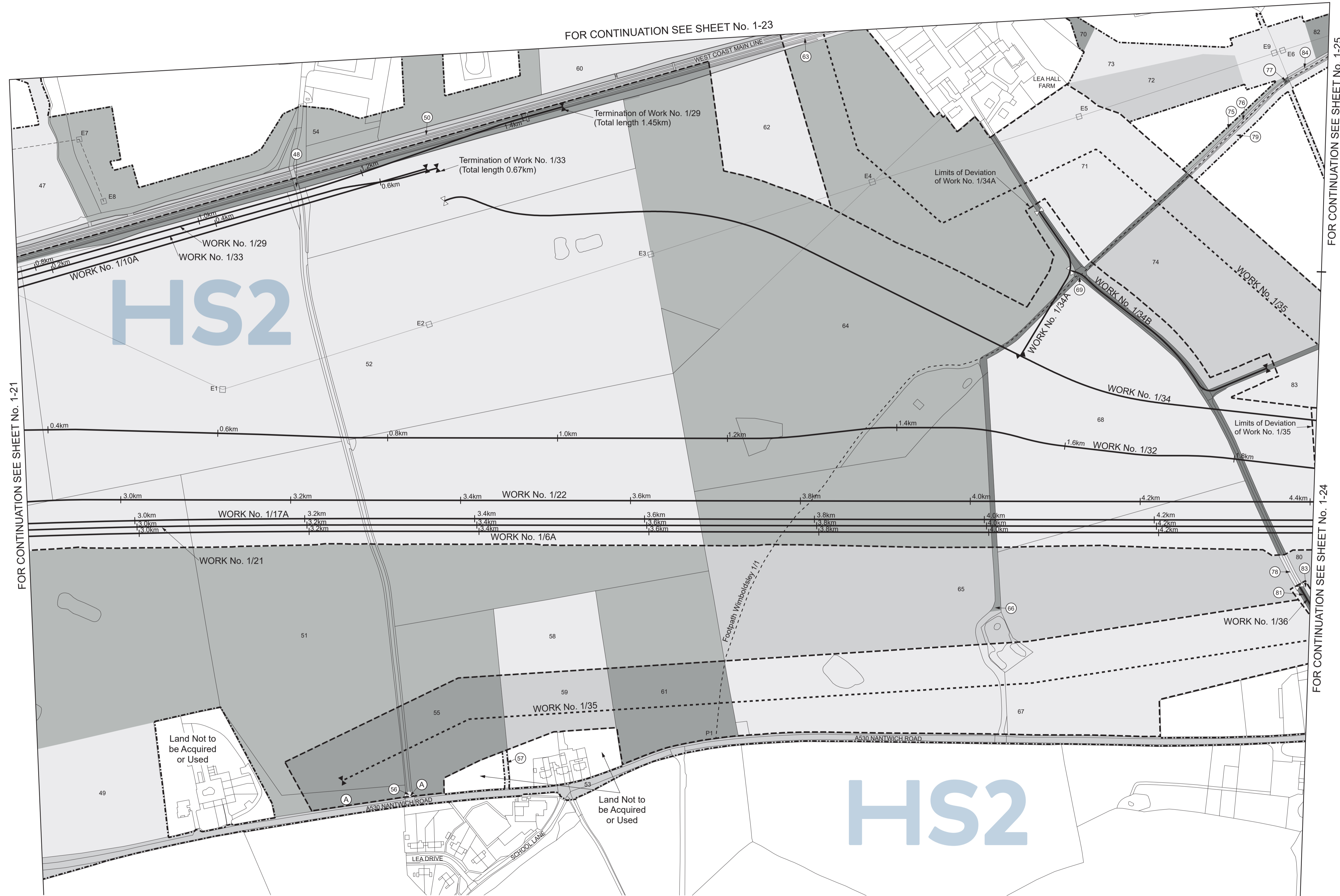
SHEET No. 1-22  
IN PARLIAMENT - SESSION 2021-22  
**HIGH SPEED RAIL  
(CREWE - MANCHESTER)**

Works Nos. 1/6A, 1/17A, 1/21, 1/22, 1/29, 1/32, 1/33 (Railways)  
Work No. 1/34 (Road)  
Works Nos. 1/34A, 1/34B, 1/36 (Access Roads)  
Work No. 1/10A (Conveyor)  
Work No. 1/35 (Gas Main)

For Section of Work No. 1/6A see Sheet No. 3-23  
For Section of Work No. 1/10A see Sheet No. 3-25  
For Section of Work No. 1/17A see Sheet No. 3-27  
For Section of Work No. 1/21 see Sheet No. 3-30  
For Section of Work No. 1/22 see Sheet No. 3-36  
For Section of Work No. 1/29 see Sheet No. 3-37  
For Section of Work No. 1/32 see Sheet No. 3-40  
For Section of Work No. 1/33 see Sheet No. 3-40  
For Section of Work No. 1/34 see Sheet No. 3-42  
For Section of Work No. 1/34A see Sheet No. 3-42  
For Section of Work No. 1/34B see Sheet No. 3-42  
For Section of Work No. 1/35 see Sheet No. 3-43  
For Section of Work No. 1/36 see Sheet No. 3-44

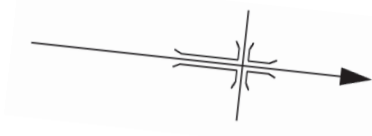
The area enclosed by any limit of deviation or by any limit of land to be acquired or used is the area extending to the outer edge of the line marking those limits

This map is based upon Ordnance Survey material with the permission of Ordnance Survey on behalf of the controller of Her Majesty's Stationery Office Crown copyright. Unauthorised reproduction infringes crown copyright and may lead to prosecution or civil proceedings (Ordnance Survey licence 100049190)



COUNTY OF CHESHIRE  
BOROUGH OF CHESHIRE WEST & CHESTER

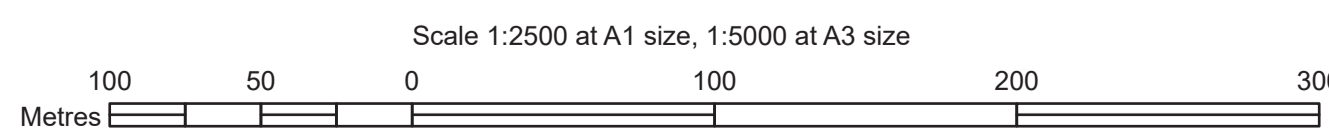
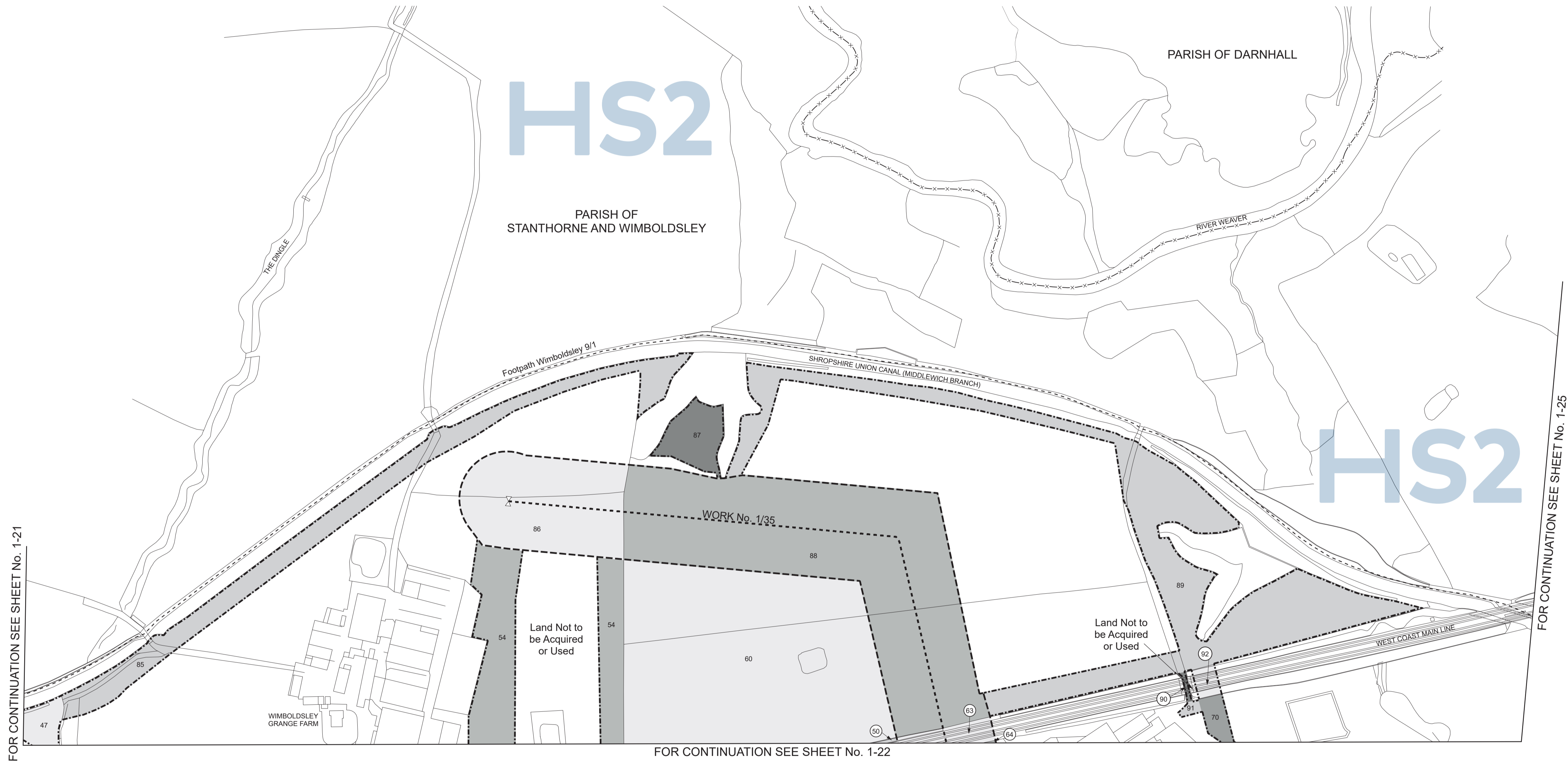
PLAN



SHEET No. 1-23  
IN PARLIAMENT - SESSION 2021-22  
HIGH SPEED RAIL  
(CREWE - MANCHESTER)  
Work No. 1/35 (Gas Main)  
For Section of Work No. 1/35 see Sheet No. 3-43

The area enclosed by any limit of deviation or by any limit of land to be acquired or used is the area extending to the outer edge of the line marking those limits

This map is based upon Ordnance Survey material with the permission of Ordnance Survey on behalf of the controller of Her Majesty's Stationery Office Crown copyright. Unauthorised reproduction infringes crown copyright and may lead to prosecution or civil proceedings (Ordnance Survey licence 100049190)



COUNTY OF CHESHIRE  
BOROUGH OF CHESHIRE WEST & CHESTER

PLAN

SHEET No. 1-24

IN PARLIAMENT - SESSION 2021-22

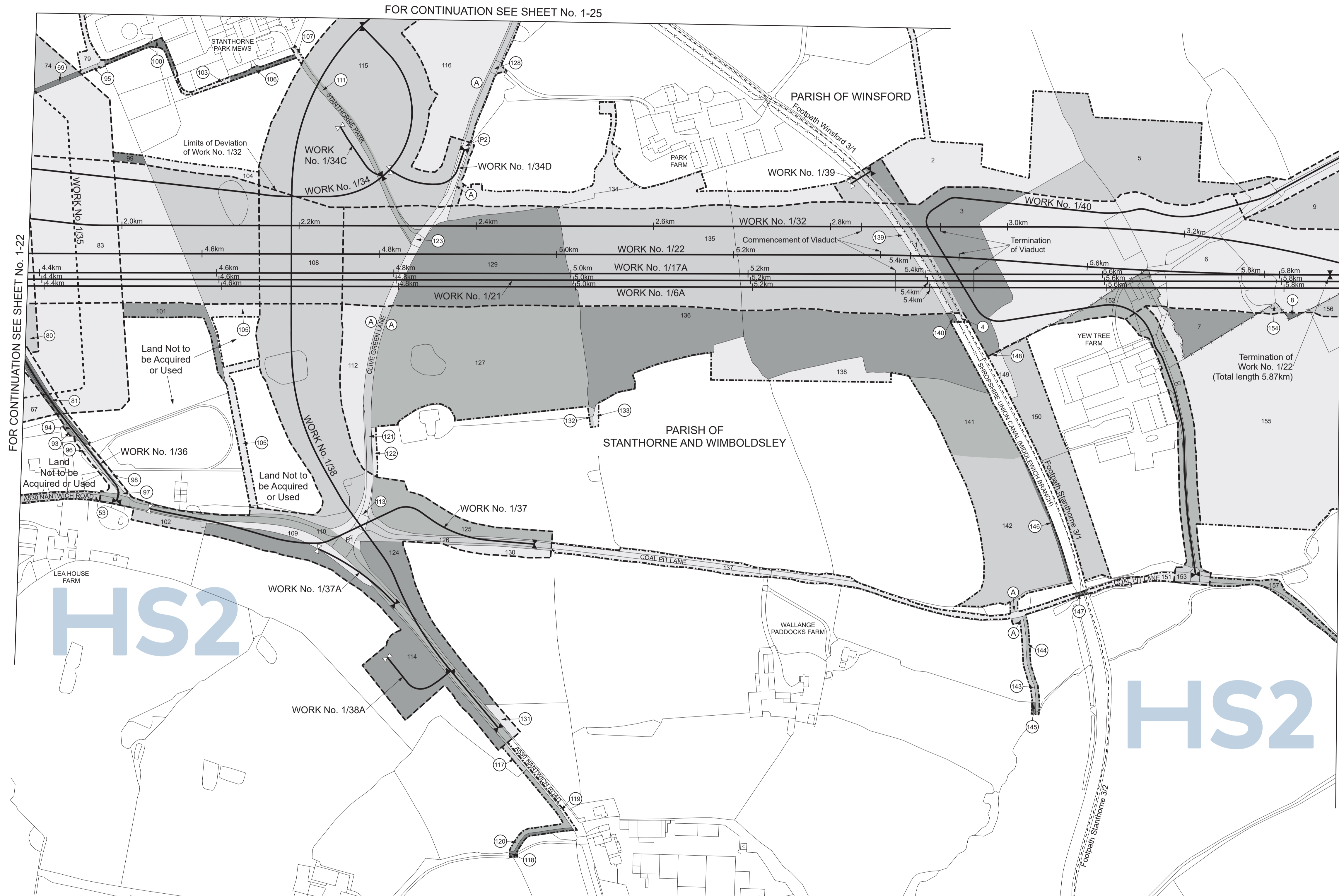
HIGH SPEED RAIL  
(CREWE - MANCHESTER)

Works Nos. 1/6A, 1/17A, 1/21, 1/22, 1/32 (Railways)  
Works Nos. 1/34, 1/34D, 1/37, 1/38 (Roads)  
Works Nos. 1/34C, 1/36, 1/38A, 1/40 (Access Roads)  
Work No. 1/35 (Gas Main)  
Work No. 1/39 (Temporary Bridge)  
Work No. 1/37A (Temporary Road)

For Section of Work No. 1/6A see Sheet No. 3-23  
For Section of Work No. 1/17A see Sheet No. 3-27  
For Section of Work No. 1/21 see Sheet No. 3-30  
For Section of Work No. 1/22 see Sheet No. 3-36  
For Section of Work No. 1/32 see Sheet No. 3-41  
For Section of Work No. 1/34 see Sheet No. 3-42  
For Section of Work No. 1/34C see Sheet No. 3-42  
For Section of Work No. 1/34D see Sheet No. 3-42  
For Section of Work No. 1/35 see Sheet No. 3-43  
For Section of Work No. 1/36 see Sheet No. 3-44  
For Section of Work No. 1/37 see Sheet No. 3-44  
For Section of Work No. 1/37A see Sheet No. 3-44  
For Section of Work No. 1/38 see Sheet No. 3-44  
For Section of Work No. 1/38A see Sheet No. 3-45  
For Section of Work No. 1/39 see Sheet No. 3-45  
For Section of Work No. 1/40 see Sheet No. 3-45

The area enclosed by any limit of deviation or by any limit of land to be acquired or used is the area extending to the outer edge of the line marking those limits

This map is based upon Ordnance Survey material with the permission of Ordnance Survey on behalf of the controller of Her Majesty's Stationery Office Crown copyright. Unauthorised reproduction infringes crown copyright and may lead to prosecution or civil proceedings (Ordnance Survey licence 100049190)




FOR CONTINUATION SEE SHEET No. 1-22

FOR CONTINUATION SEE SHEET No. 1-25

FOR CONTINUATION SEE SHEET No. 1-26

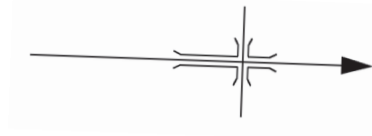
Scale 1:2500 at A1 size, 1:5000 at A3 size





COUNTY OF CHESHIRE  
BOROUGH OF CHESHIRE WEST & CHESTER

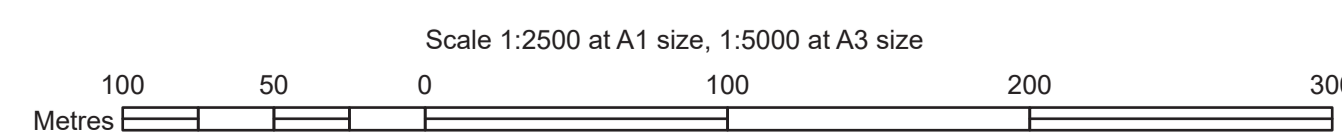
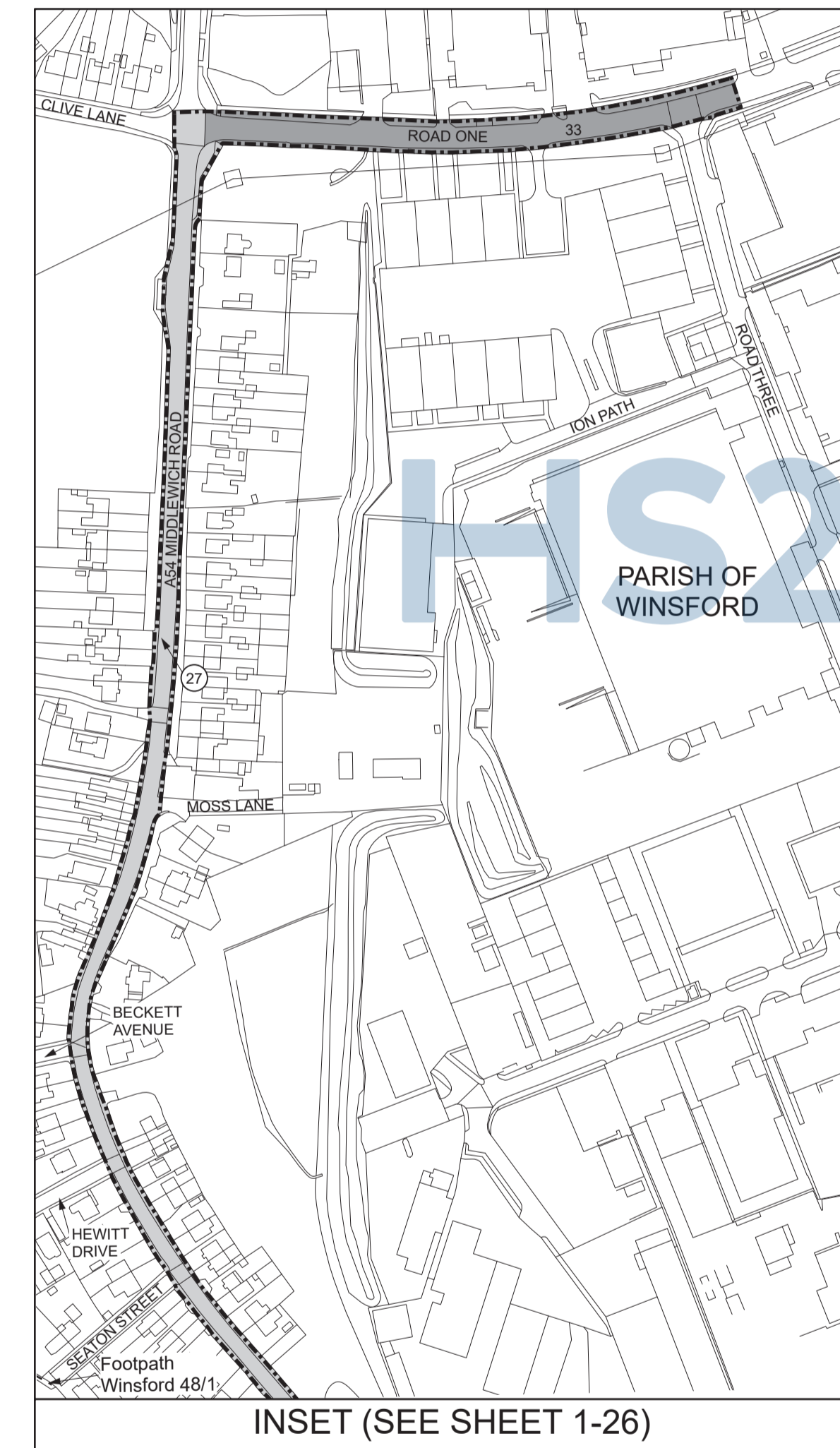
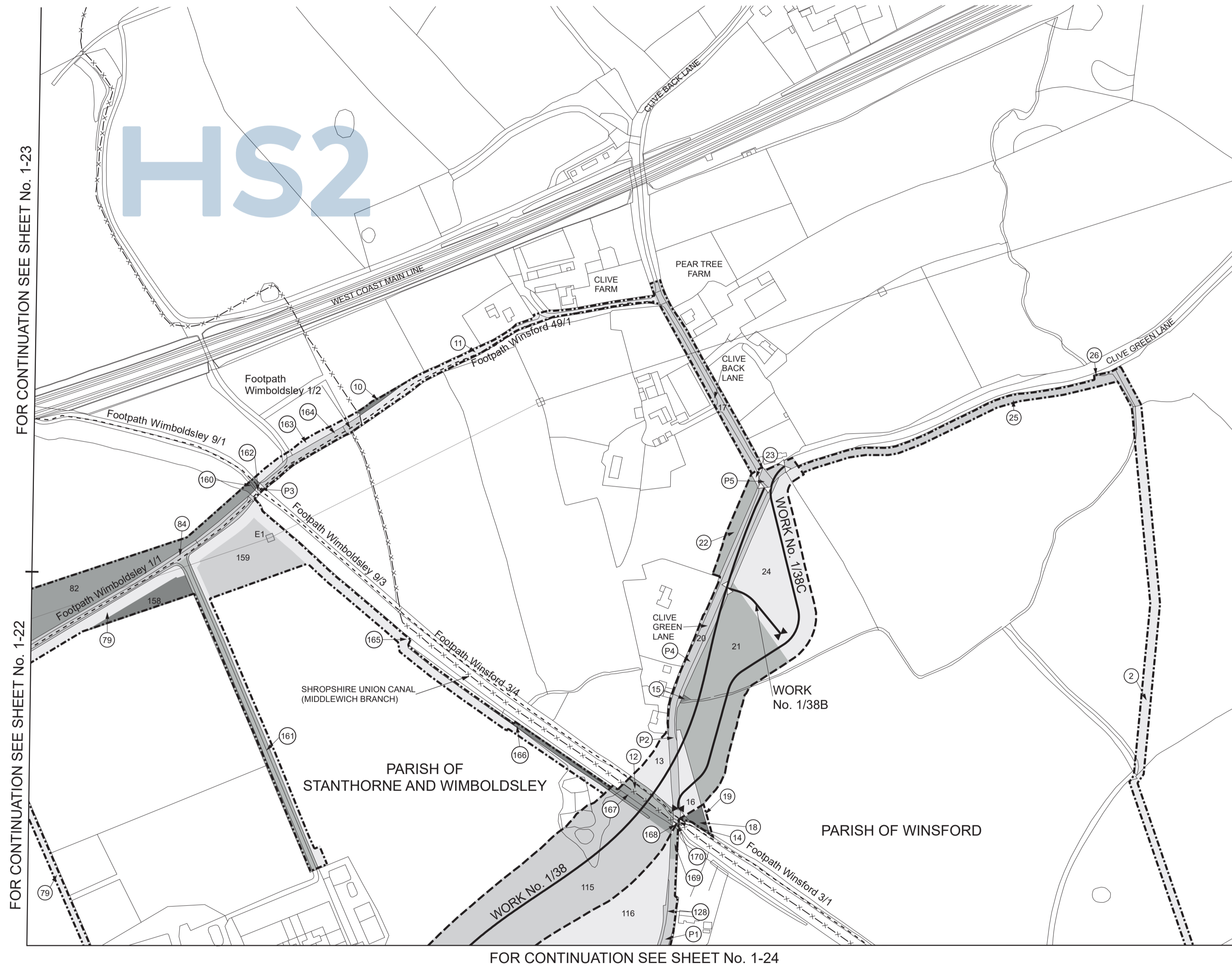
PLAN



SHEET No. 1-25  
IN PARLIAMENT - SESSION 2021-22  
HIGH SPEED RAIL  
(CREWE - MANCHESTER)  
Work No. 1/38 (Road)  
Work No. 1/38B (Access Road)  
Work No. 1/38C (Temporary Road)  
For Section of Work No. 1/38 see Sheet No. 3-44  
For Section of Work No. 1/38B see Sheet No. 3-45  
For Section of Work No. 1/38C see Sheet No. 3-45

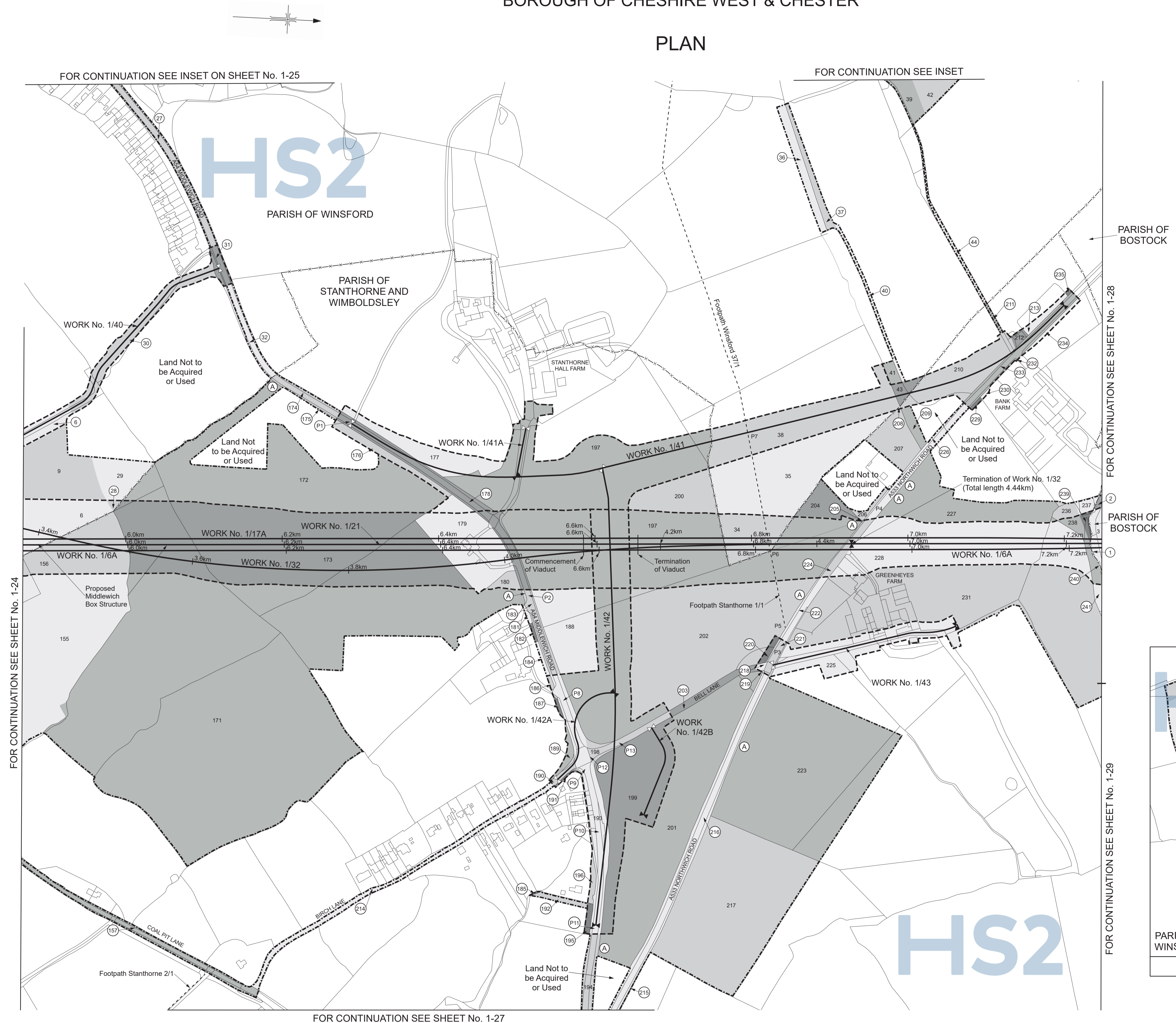
The area enclosed by any limit of deviation or by any limit of land to be acquired or used is the area extending to the outer edge of the line marking those limits

This map is based upon Ordnance Survey material with the permission of Ordnance Survey on behalf of the controller of Her Majesty's Stationery Office Crown copyright. Unauthorised reproduction infringes crown copyright and may lead to prosecution or civil proceedings (Ordnance Survey licence 100049190)



COUNTY OF CHESHIRE  
BOROUGH OF CHESHIRE WEST & CHESTER

PLAN



FOR CONTINUATION SEE INSET ON SHEET No. 1-25

FOR CONTINUATION SEE INSET

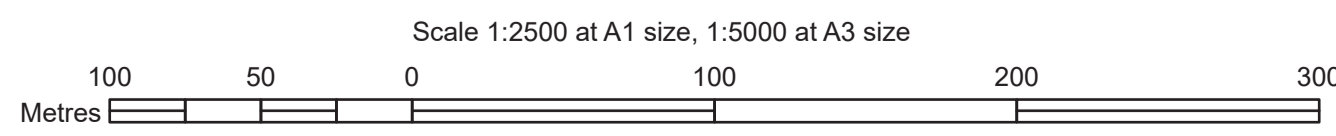
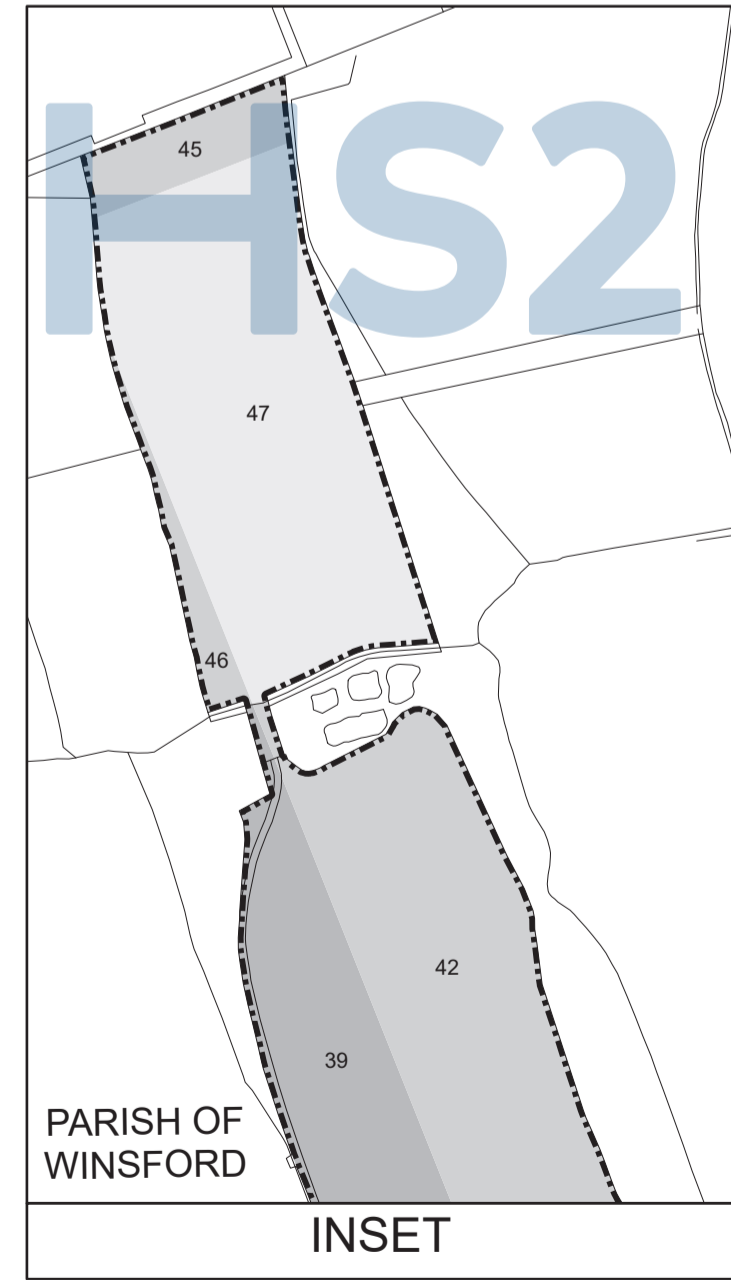
FOR CONTINUATION SEE SHEET No. 1-24

FOR CONTINUATION SEE SHEET No. 1-28

FOR CONTINUATION SEE SHEET No. 1-29

FOR CONTINUATION SEE SHEET No. 1-27

SHEET No. 1-26  
IN PARLIAMENT - SESSION 2021-22  
HIGH SPEED RAIL  
(CREWE - MANCHESTER)  
Works Nos. 1/6A, 1/17A, 1/21, 1/32 (Railways)  
Works Nos. 1/41, 1/42, 1/42A (Roads)  
Works Nos. 1/40, 1/41A, 1/42B, 1/43 (Access Roads)  
For Section of Work No. 1/6A see Sheet No. 3-24  
For Section of Work No. 1/17A see Sheet No. 3-28  
For Section of Work No. 1/21 see Sheet No. 3-31  
For Section of Work No. 1/32 see Sheet No. 3-41  
For Section of Work No. 1/40 see Sheet No. 3-45  
For Section of Work No. 1/41 see Sheet No. 3-46  
For Section of Work No. 1/41A see Sheet No. 3-46  
For Section of Work No. 1/42 see Sheet No. 3-46  
For Section of Work No. 1/42A see Sheet No. 3-46  
For Section of Work No. 1/42B see Sheet No. 3-46  
For Section of Work No. 1/43 see Sheet No. 3-46  
The area enclosed by any limit of deviation or by any limit of land to be acquired or used is the area extending to the outer edge of the line marking those limits  
This map is based upon Ordnance Survey material with the permission of Ordnance Survey on behalf of the controller of Her Majesty's Stationery Office. Crown copyright. Unauthorised reproduction infringes crown copyright and may lead to prosecution or civil proceedings (Ordnance Survey licence 100049190)



PLAN

SHEET No. 1-27  
 IN PARLIAMENT - SESSION 2021-22  
 HIGH SPEED RAIL  
 (CREWE - MANCHESTER)  
 Additional Land

The area enclosed by any limit of deviation or by any limit of land to be acquired or used is the area extending to the outer edge of the line marking those limits

This map is based upon Ordnance Survey material with the permission of Ordnance Survey on behalf of the controller of Her Majesty's Stationary Office Crown copyright. Unauthorised reproduction infringes crown copyright and may lead to prosecution or civil proceedings (Ordnance Survey licence 100049190)

FOR CONTINUATION SEE SHEET No. 1-26



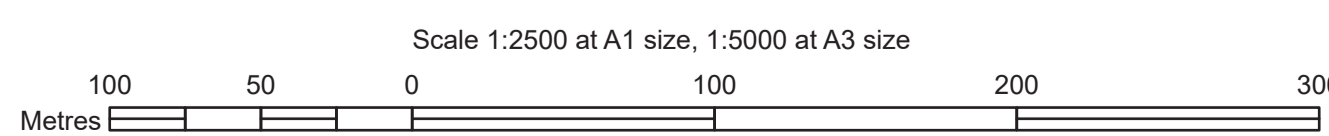
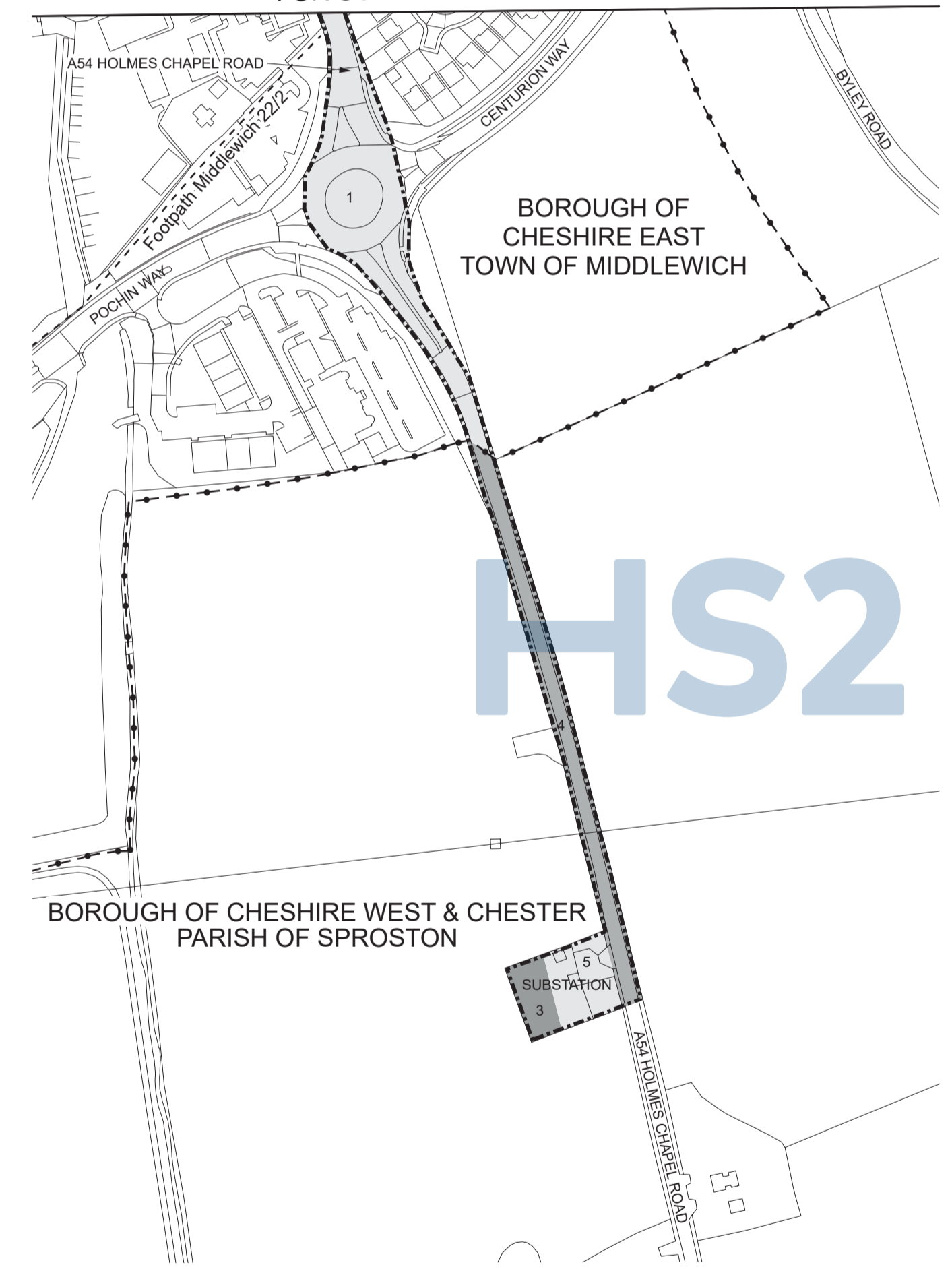
FOR CONTINUATION SEE RIGHT

FOR CONTINUATION SEE LEFT



FOR CONTINUATION SEE RIGHT

FOR CONTINUATION SEE LEFT



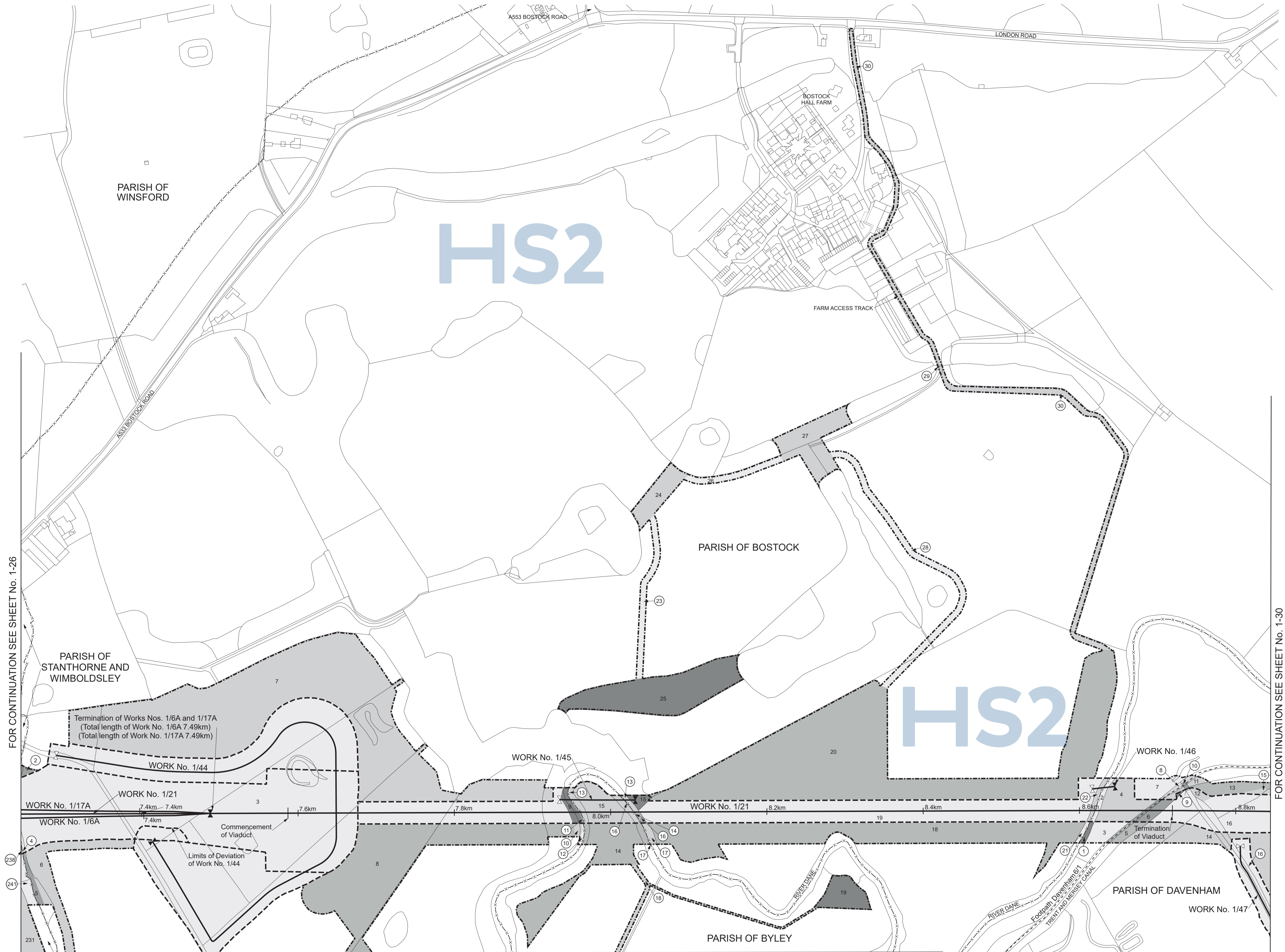
COUNTY OF CHESHIRE  
BOROUGH OF CHESHIRE WEST & CHESTER

PLAN

SHEET No. 1-28  
IN PARLIAMENT - SESSION 2021-22  
HIGH SPEED RAIL  
(CREWE - MANCHESTER)  
Works Nos. 1/6A, 1/17A, 1/21 (Railways)  
Works Nos. 1/44, 1/47 (Access Roads)  
Works Nos. 1/45, 1/46 (Temporary Bridges)  
For Section of Work No. 1/6A see Sheet No. 3-24  
For Section of Work No. 1/17A see Sheet No. 3-28  
For Section of Work No. 1/21 see Sheet No. 3-31  
For Section of Work No. 1/44 see Sheet No. 3-47  
For Section of Work No. 1/45 see Sheet No. 3-47  
For Section of Work No. 1/46 see Sheet No. 3-47  
For Section of Work No. 1/47 see Sheet No. 3-47

The area enclosed by any limit of deviation or by any limit of land to be acquired or used is the area extending to the outer edge of the line marking those limits

This map is based upon Ordnance Survey material with the permission of Ordnance Survey on behalf of the controller of Her Majesty's Stationery Office Crown copyright. Unauthorised reproduction infringes crown copyright and may lead to prosecution or civil proceedings (Ordnance Survey licence 100049190)

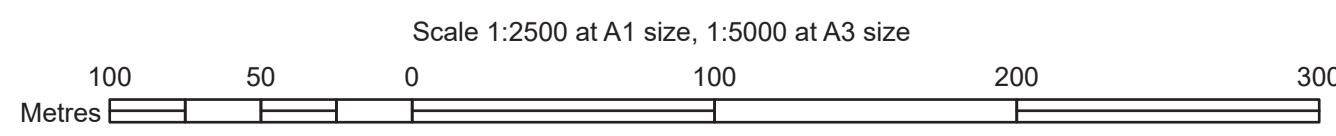


FOR CONTINUATION SEE SHEET No. 1-26

FOR CONTINUATION SEE SHEET No. 1-30

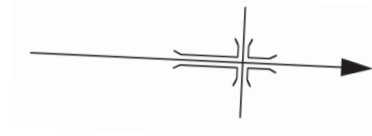
PARISH OF STANTHORNE AND WIMBOLDSLEY  
Termination of Works Nos. 1/6A and 1/17A (Total length of Work No. 1/6A 7.49km) (Total length of Work No. 1/17A 7.49km)  
WORK No. 1/44  
WORK No. 1/21  
WORK No. 1/17A  
WORK No. 1/6A  
Commencement of Viaduct  
Limits of Deviation of Work No. 1/44  
PARISH OF BOSTOCK  
WORK No. 1/45  
WORK No. 1/21  
WORK No. 1/46  
PARISH OF DAVENHAM  
WORK No. 1/47  
PARISH OF BYLEY  
RIVER DANE  
Footpath Davenham to TREET AND MERSEY CANAL

FOR CONTINUATION SEE SHEET No. 1-29  
Proposed Temporary Bridge over River Dane, Work No. 1/45, span 36.00m, headway 2.94m.  
Proposed Railway over River Dane, Work No. 1/21, span 55.00m, headway 19.40m.  
Proposed Temporary Bridge over River Dane, Work No. 1/45, span 40.50m, headway 3.66m.  
Proposed Railway over River Dane, Work No. 1/21, span 55.00m, headway 19.00m.  
Proposed Temporary Bridge over River Dane, Work No. 1/21, span 45.00m, headway 14.80m.  
Proposed Temporary Bridge over River Dane, Work No. 1/46, span 29.25m, headway 3.55m.



COUNTY OF CHESHIRE  
BOROUGH OF CHESHIRE WEST & CHESTER

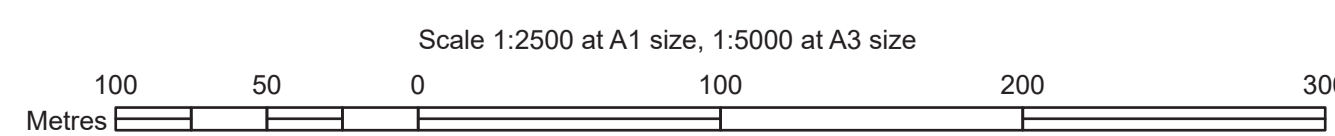
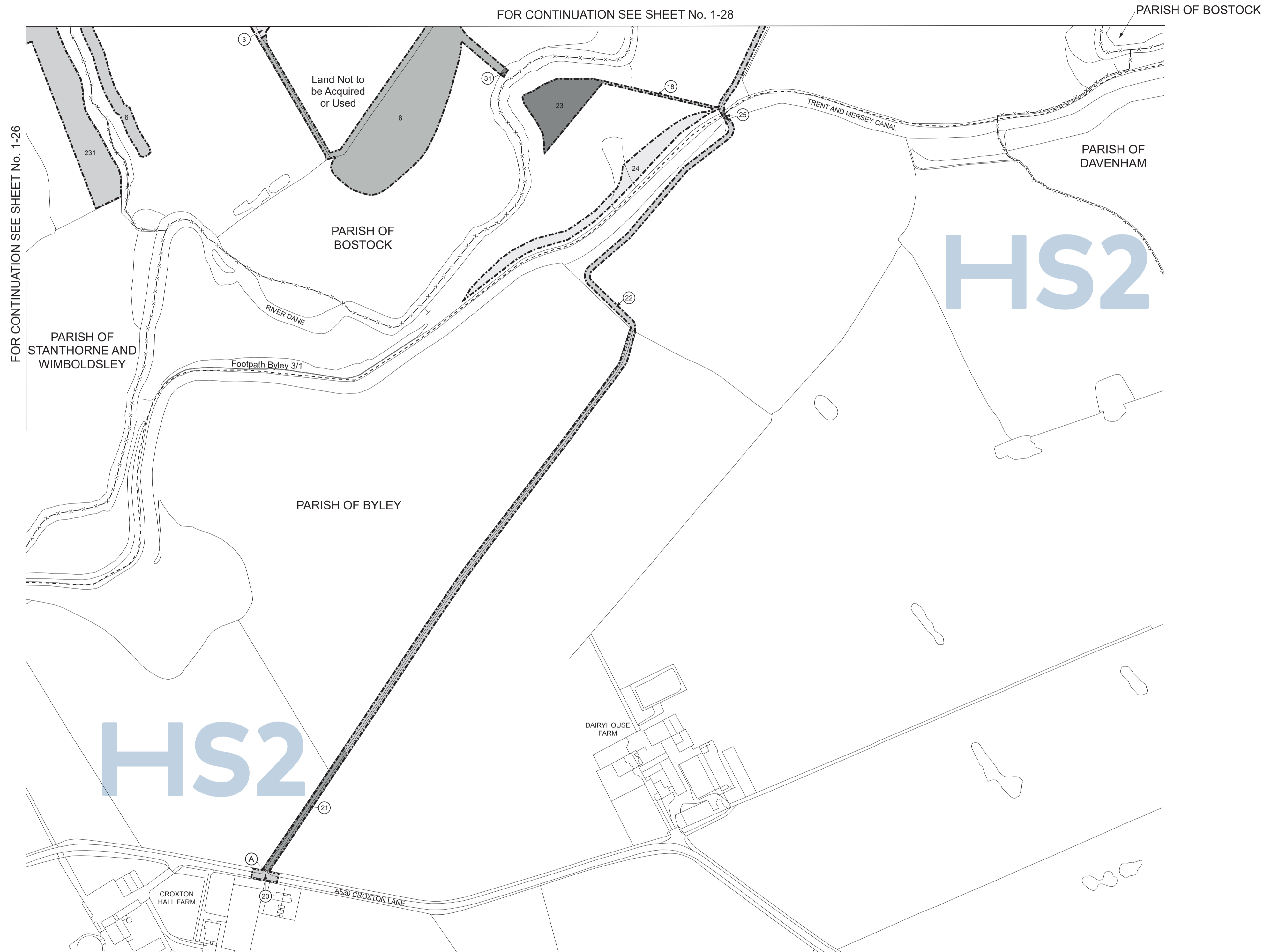
PLAN



SHEET No. 1-29  
IN PARLIAMENT - SESSION 2021-22  
HIGH SPEED RAIL  
(CREWE - MANCHESTER)  
Additional Land

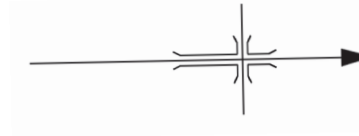
The area enclosed by any limit of deviation or by any limit of land to be acquired or used is the area extending to the outer edge of the line marking those limits

This map is based upon Ordnance Survey material with the permission of Ordnance Survey on behalf of the controller of Her Majesty's Stationary Office Crown copyright. Unauthorised reproduction infringes crown copyright and may lead to prosecution or civil proceedings (Ordnance Survey licence 100049190)

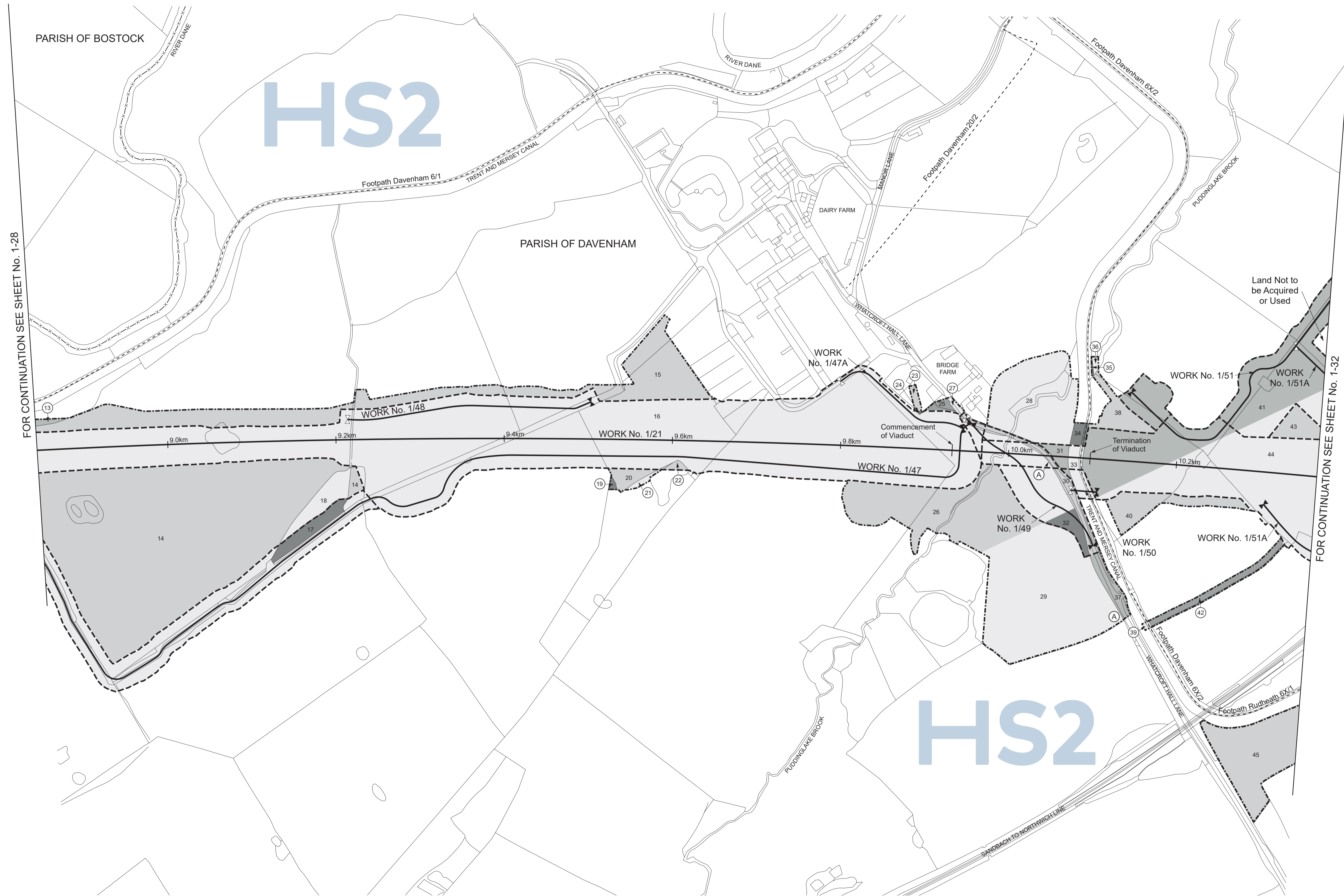


COUNTY OF CHESHIRE  
BOROUGH OF CHESHIRE WEST & CHESTER

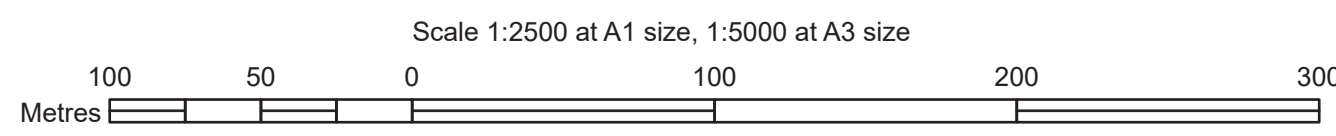
PLAN

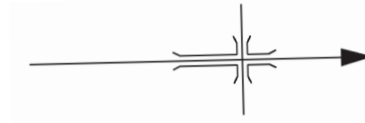


SHEET No. 1-30  
IN PARLIAMENT - SESSION 2021-22  
HIGH SPEED RAIL  
(CREWE - MANCHESTER)  
Work No. 1/21 (Railway)  
Works Nos. 1/47, 1/47A, 1/48, 1/51, 1/51A (Access Roads)  
Work No. 1/50 (Temporary Bridge)  
Work No. 1/49 (Temporary Road)  
For Section of Work No. 1/21 see Sheet No. 3-32  
For Section of Work No. 1/47 see Sheet No. 3-47  
For Section of Work No. 1/47A see Sheet No. 3-48  
For Section of Work No. 1/48 see Sheet No. 3-48  
For Section of Work No. 1/49 see Sheet No. 3-48  
For Section of Work No. 1/50 see Sheet No. 3-48  
For Section of Work No. 1/51 see Sheet No. 3-48  
For Section of Work No. 1/51A see Sheet No. 3-48  
The area enclosed by any limit of deviation or by any limit of land to be acquired or used is the area extending to the outer edge of the line marking those limits  
This map is based upon Ordnance Survey material with the permission of Ordnance Survey on behalf of the controller of Her Majesty's Stationery Office Crown copyright. Unauthorised reproduction infringes crown copyright and may lead to prosecution or civil proceedings (Ordnance Survey licence 100049190)



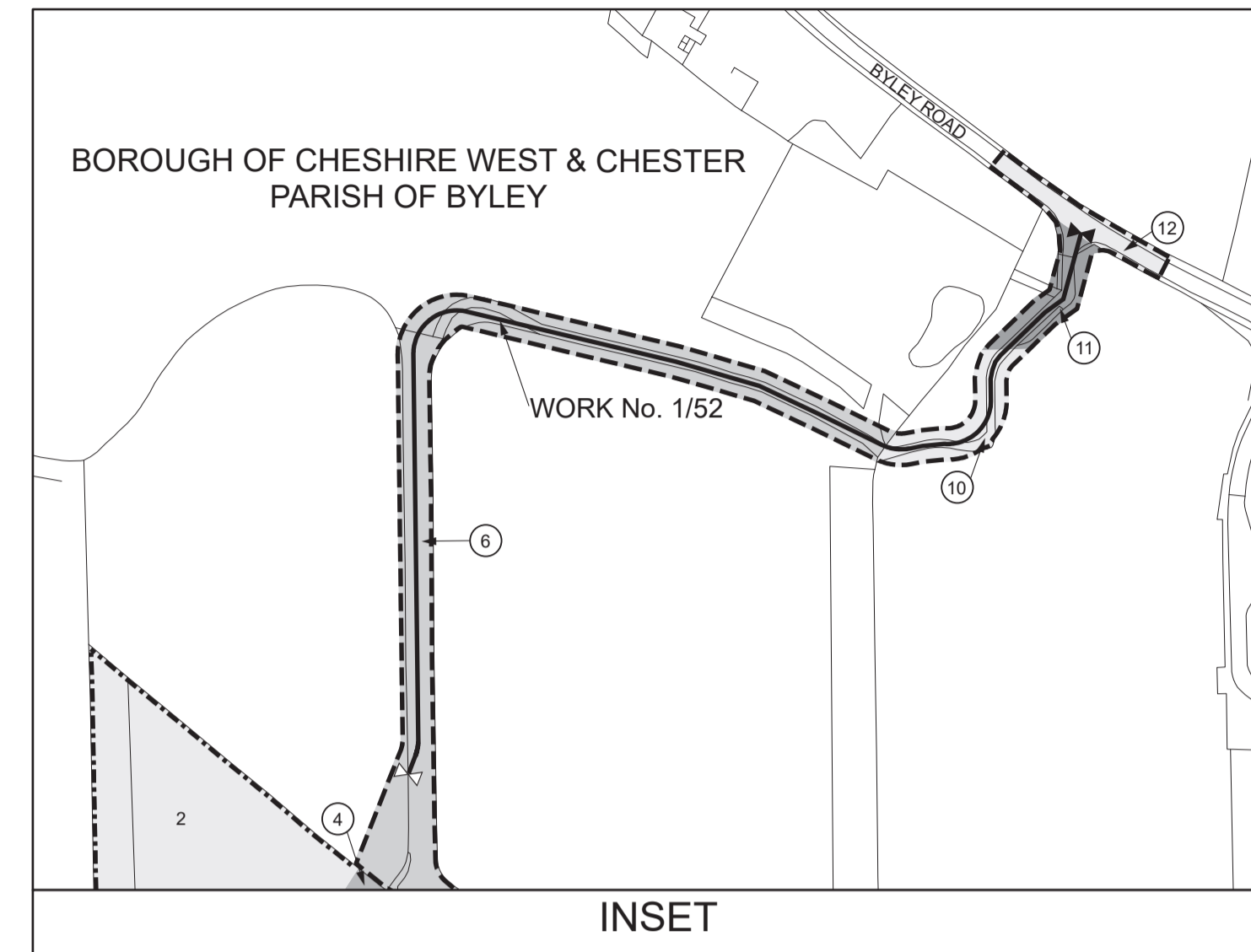
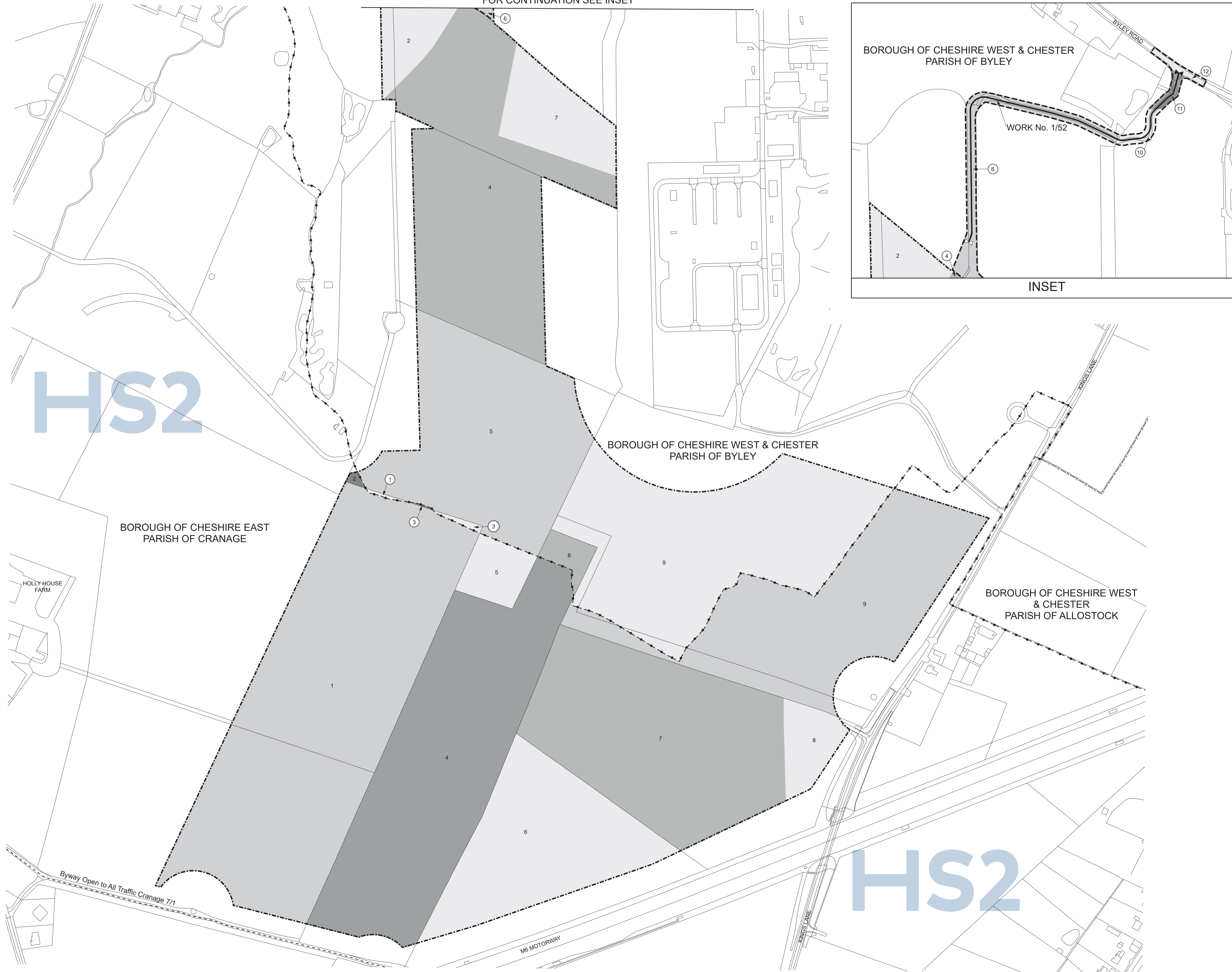
Proposed Railway over Puddinglake Brook, Work No. 1/21, span 40.00m, headway 4.45m.  
Proposed Temporary Bridge over Puddinglake Brook, Work No. 1/49, span 20.25m, headway 2.04m.





PLAN

FOR CONTINUATION SEE INSET



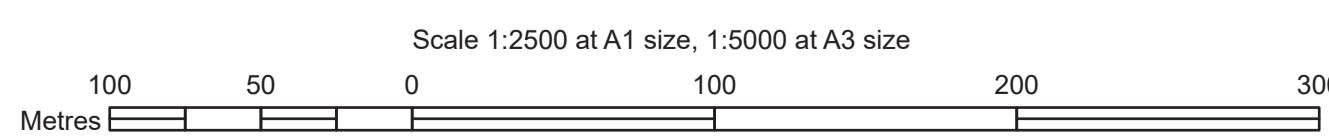
SHEET No. 1-31  
 IN PARLIAMENT - SESSION 2021-22  
 HIGH SPEED RAIL  
 (CREWE - MANCHESTER)  
 Work No. 1/52 (Access Road)  
 For Section of Work No. 1/52 see Sheet No. 3-49

The area enclosed by any limit of deviation or by any limit of land to be acquired or used is the area extending to the outer edge of the line marking those limits

This map is based upon Ordnance Survey material with the permission of Ordnance Survey on behalf of the controller of Her Majesty's Stationery Office Crown copyright. Unauthorised reproduction infringes crown copyright and may lead to prosecution or civil proceedings (Ordnance Survey licence 100049190)

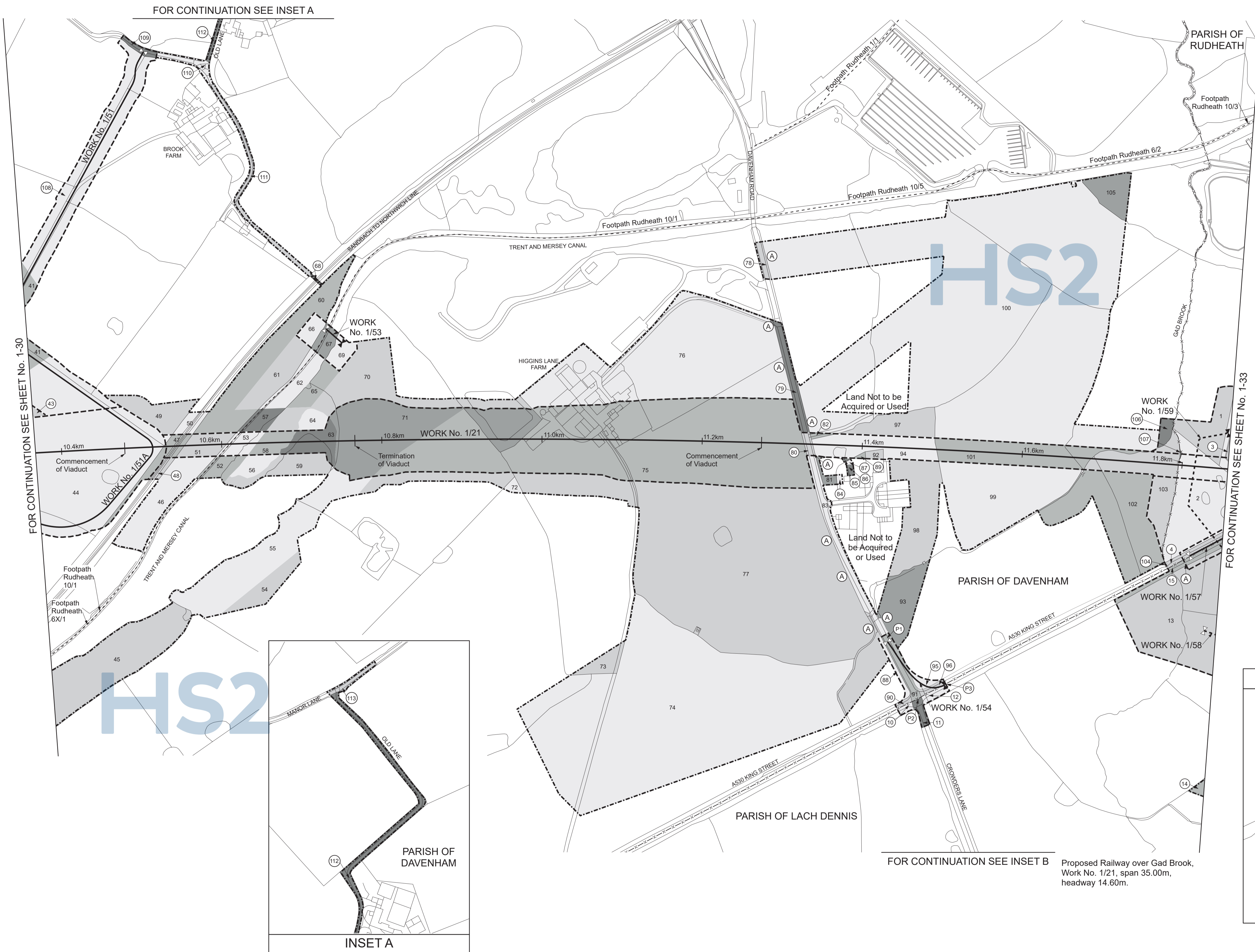
HS2

HS2



COUNTY OF CHESHIRE  
BOROUGH OF CHESHIRE WEST & CHESTER

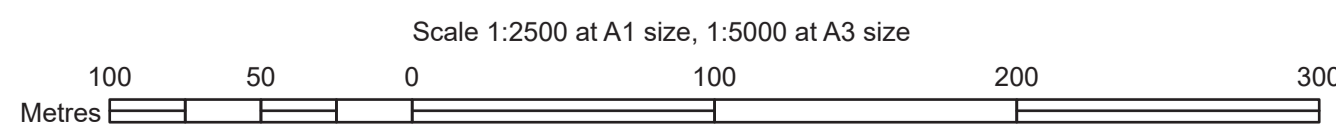
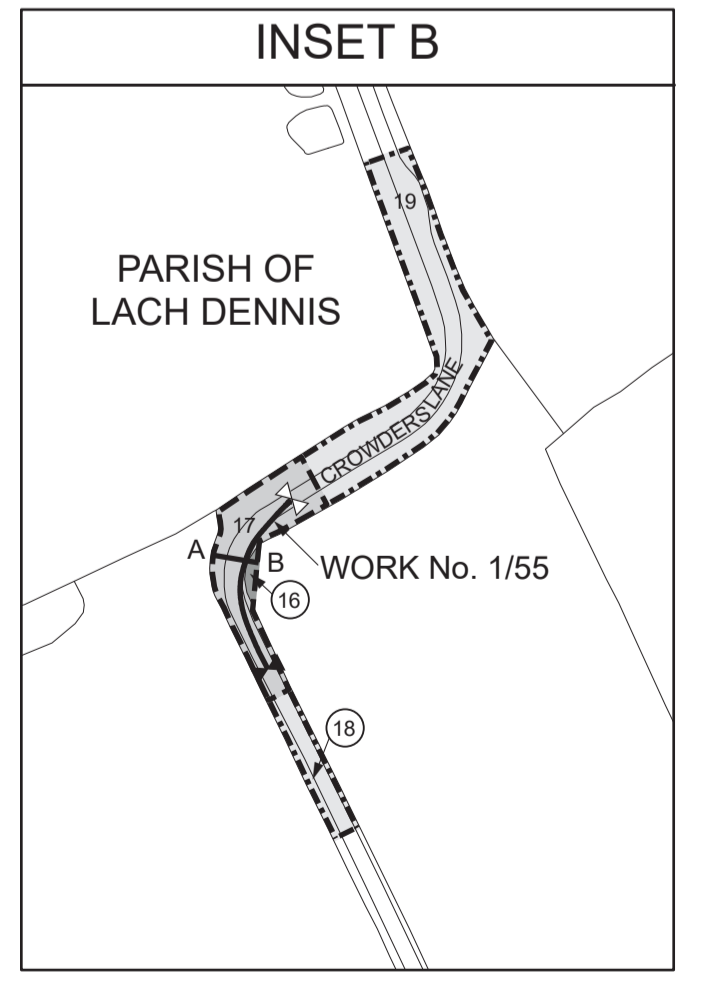
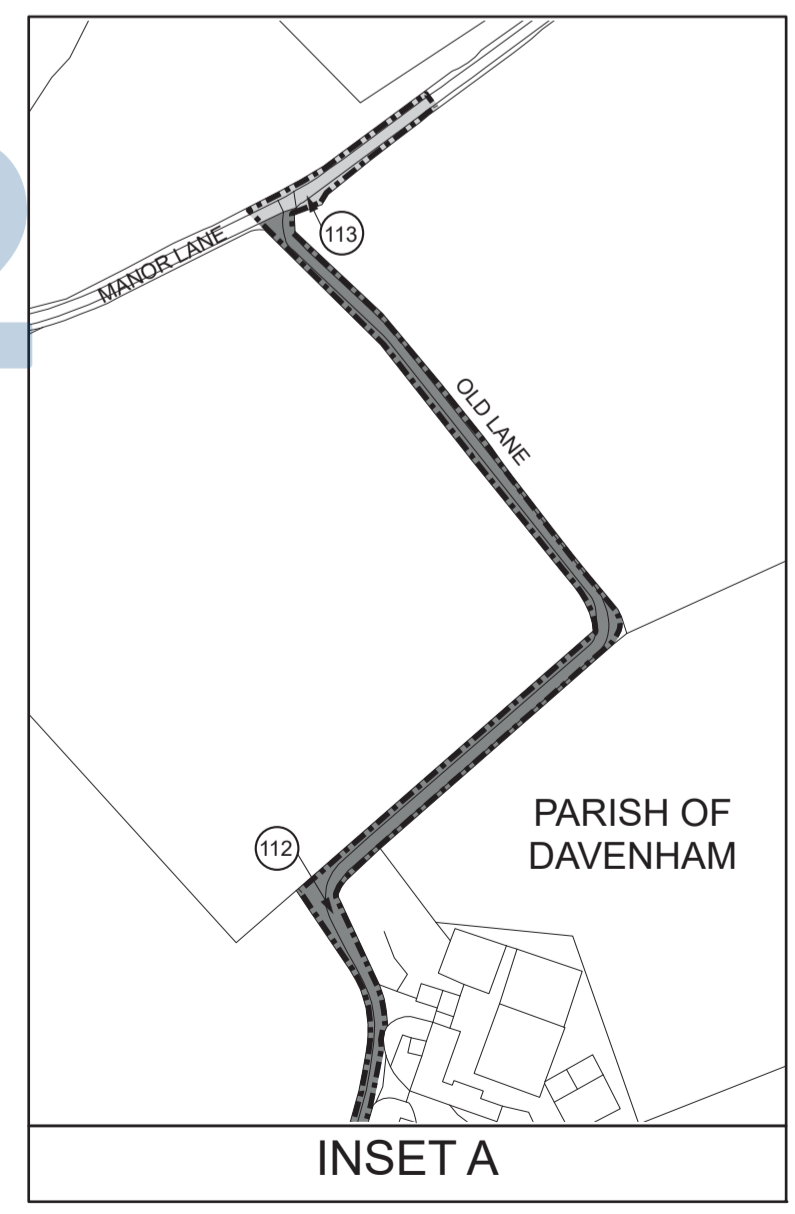
PLAN



SHEET No. 1-32  
IN PARLIAMENT - SESSION 2021-22  
HIGH SPEED RAIL  
(CREWE - MANCHESTER)  
Work No. 1/21 (Railway)  
Work No. 1/54 (Road)  
Works Nos. 1/51, 1/51A (Access Roads)  
Works Nos. 1/58, 1/59 (Gas Mains)  
Work No. 1/55 (Highway Widening)  
Work No. 1/53 (Temporary Bridge)  
Work No. 1/57 (Temporary Road)  
For Section of Work No. 1/21 see Sheet No. 3-32  
For Section of Work No. 1/51 see Sheet No. 3-48  
For Section of Work No. 1/51A see Sheet No. 3-48  
For Section of Work No. 1/53 see Sheet No. 3-49  
For Section of Work No. 1/54 see Sheet No. 3-49  
For Section of Work No. 1/55 see Sheet No. 3-49  
For Section of Work No. 1/57 see Sheet No. 3-49  
For Section of Work No. 1/58 see Sheet No. 3-49  
For Section of Work No. 1/59 see Sheet No. 3-50

The area enclosed by any limit of deviation or by any limit of land to be acquired or used is the area extending to the outer edge of the line marking those limits

This map is based upon Ordnance Survey material with the permission of Ordnance Survey on behalf of the controller of Her Majesty's Stationery Office Crown copyright. Unauthorised reproduction infringes crown copyright and may lead to prosecution or civil proceedings (Ordnance Survey licence 100049190)

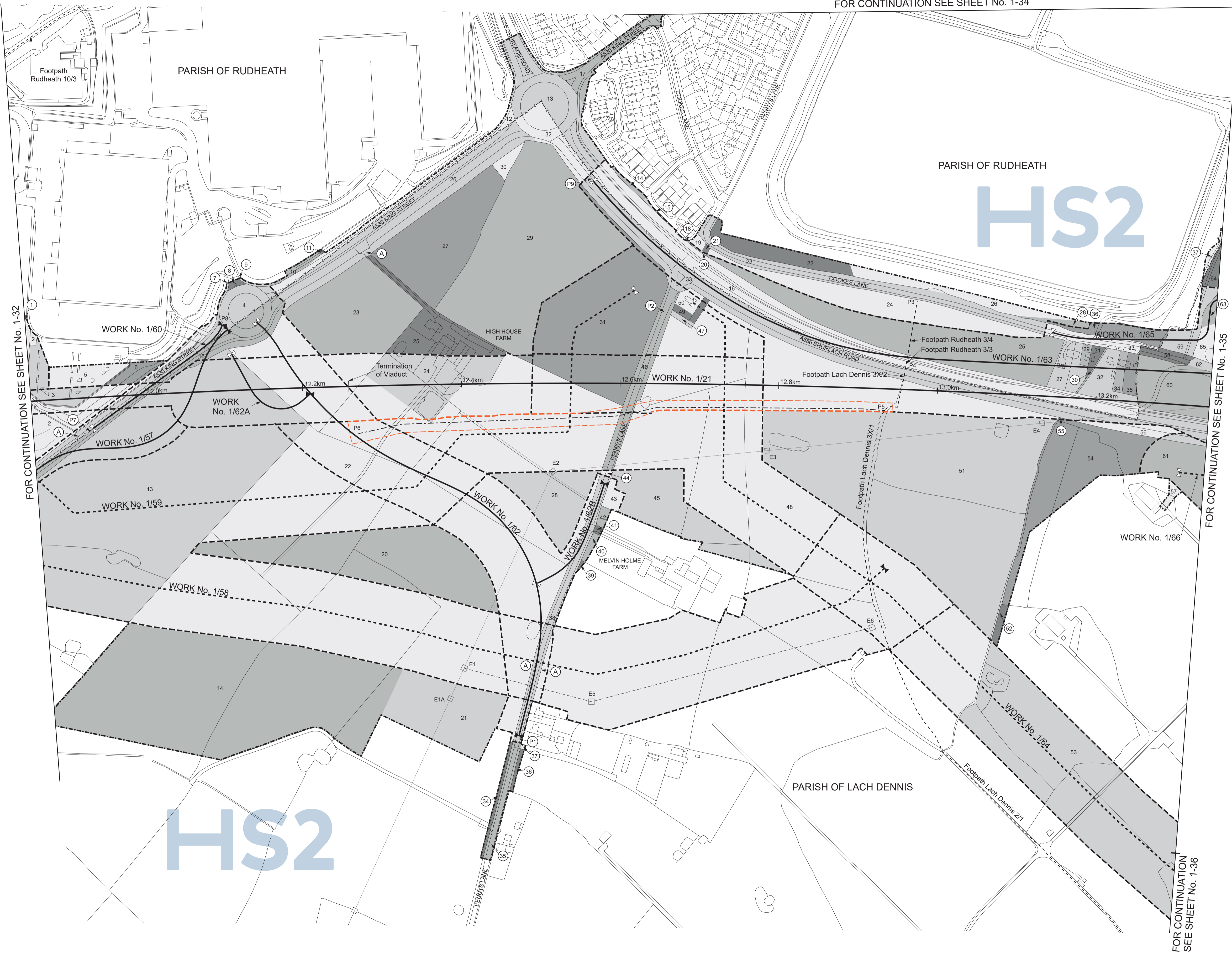




COUNTY OF CHESHIRE  
BOROUGH OF CHESHIRE WEST & CHESTER

PLAN

FOR CONTINUATION SEE SHEET No. 1-34



SHEET No. 1-33  
IN PARLIAMENT - SESSION 2021-22  
HIGH SPEED RAIL  
(CREWE - MANCHESTER)

Work No. 1/21 (Railway)  
Works Nos. 1/60, 1/62, 1/63 (Roads)  
Works Nos. 1/62A, 1/62B, 1/65 (Access Roads)  
Works Nos. 1/58, 1/59, 1/64, 1/66 (Gas Mains)  
Work No. 1/57 (Temporary Road)

For Section of Work No. 1/21 see Sheet No. 3-33  
For Section of Work No. 1/57 see Sheet No. 3-49  
For Section of Work No. 1/58 see Sheet No. 3-49  
For Section of Work No. 1/59 see Sheet No. 3-50  
For Section of Work No. 1/60 see Sheet No. 3-50  
For Section of Work No. 1/62 see Sheet No. 3-50  
For Section of Work No. 1/62A see Sheet No. 3-50  
For Section of Work No. 1/62B see Sheet No. 3-50  
For Section of Work No. 1/63 see Sheet No. 3-51  
For Section of Work No. 1/64 see Sheet No. 3-53  
For Section of Work No. 1/65 see Sheet No. 3-55  
For Section of Work No. 1/66 see Sheet No. 3-55

The area enclosed by any limit of deviation or by any limit of land to be acquired or used is the area extending to the outer edge of the line marking those limits

This map is based upon Ordnance Survey material with the permission of Ordnance Survey on behalf of the controller of Her Majesty's Stationery Office Crown copyright. Unauthorised reproduction infringes crown copyright and may lead to prosecution or civil proceedings (Ordnance Survey licence 100049190)

FOR CONTINUATION SEE SHEET No. 1-32

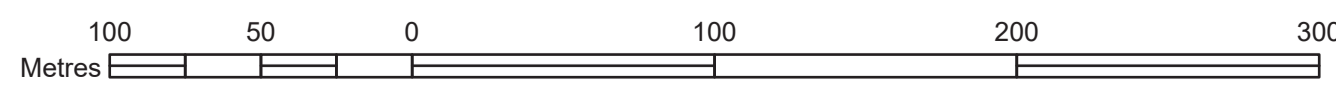
FOR CONTINUATION SEE SHEET No. 1-35

FOR CONTINUATION SEE SHEET No. 1-36

HS2

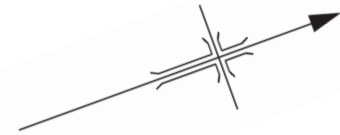
HS2

Scale 1:2500 at A1 size, 1:5000 at A3 size



COUNTY OF CHESHIRE  
BOROUGH OF CHESHIRE WEST & CHESTER

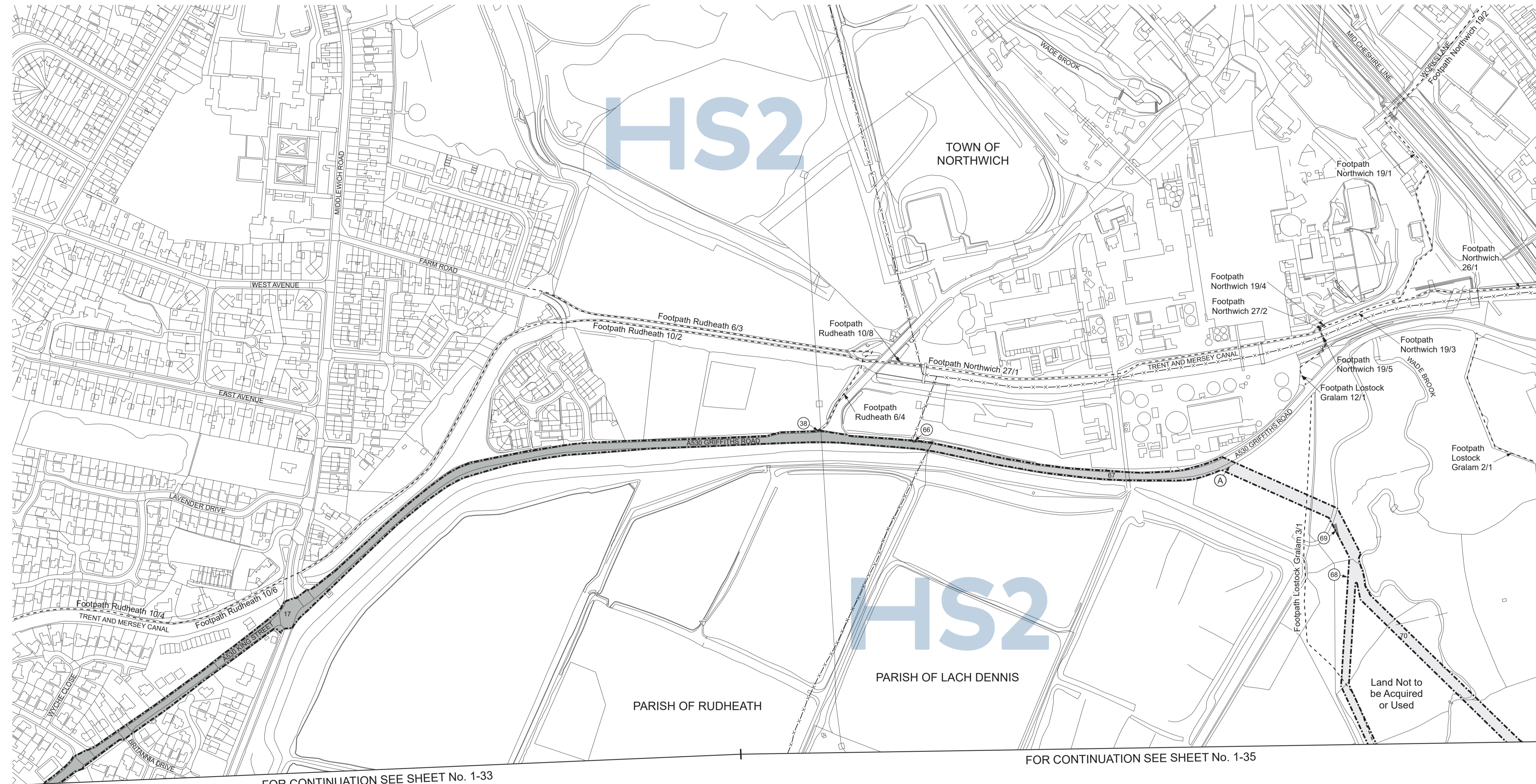
PLAN



SHEET No. 1-34  
IN PARLIAMENT - SESSION 2021-22  
HIGH SPEED RAIL  
(CREWE - MANCHESTER)  
Additional Land

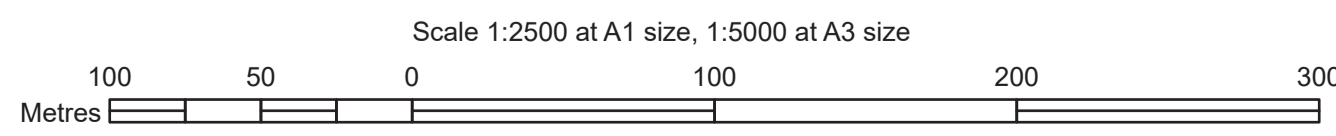
The area enclosed by any limit of deviation or by any limit of land to be acquired or used is the area extending to the outer edge of the line marking those limits

This map is based upon Ordnance Survey material with the permission of Ordnance Survey on behalf of the controller of Her Majesty's Stationary Office Crown copyright. Unauthorised reproduction infringes crown copyright and may lead to prosecution or civil proceedings (Ordnance Survey licence 100049190)



FOR CONTINUATION SEE SHEET No. 1-33

FOR CONTINUATION SEE SHEET No. 1-35

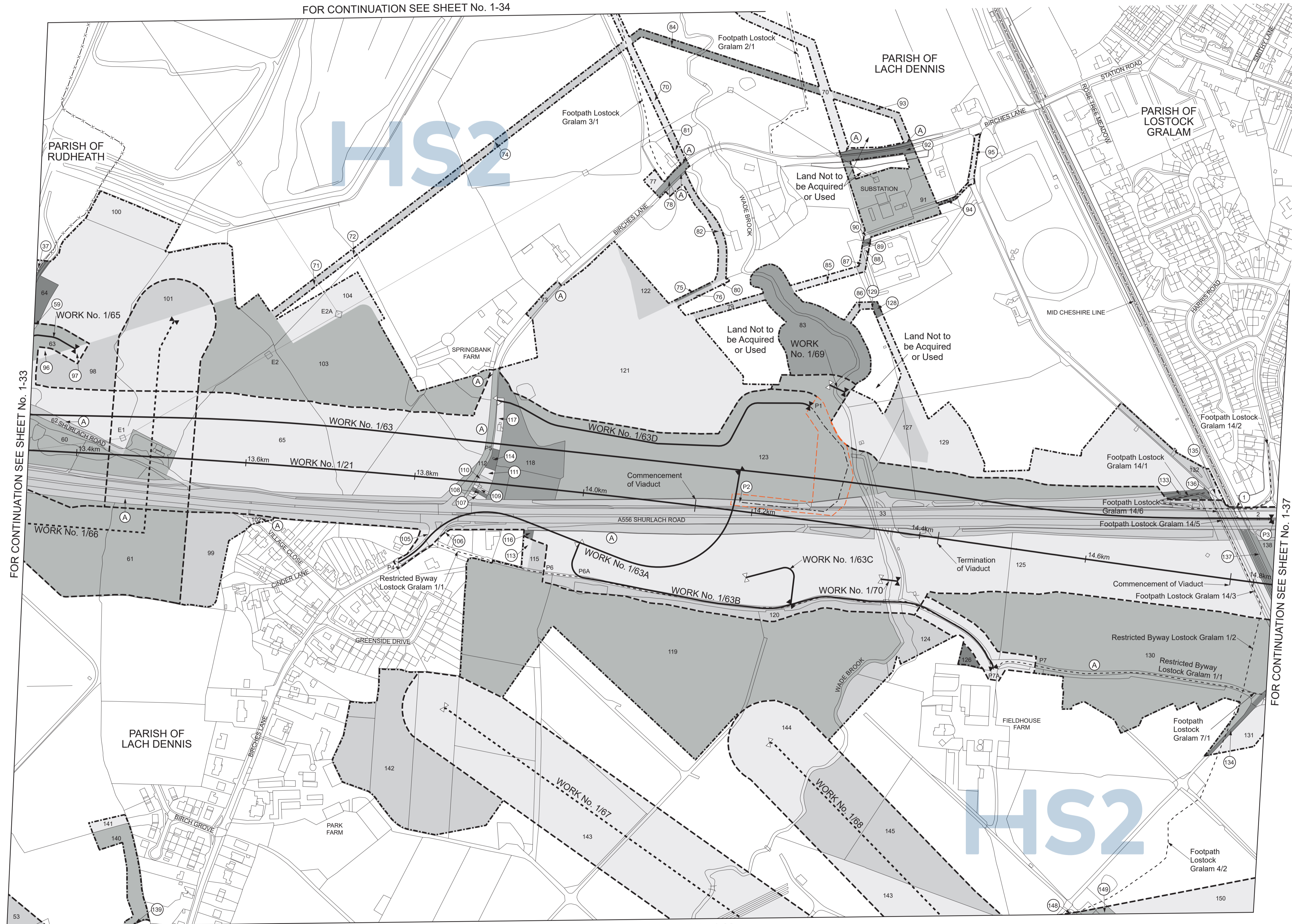


COUNTY OF CHESHIRE  
BOROUGH OF CHESHIRE WEST & CHESTER

PLAN



FOR CONTINUATION SEE SHEET No. 1-34

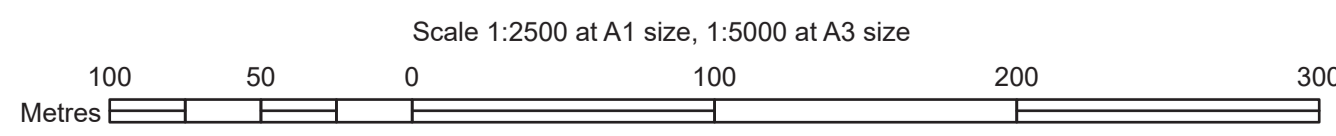


FOR CONTINUATION SEE SHEET No. 1-33

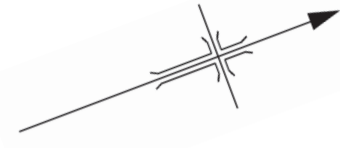
FOR CONTINUATION SEE SHEET No. 1-37

SHEET No. 1-35  
IN PARLIAMENT - SESSION 2021-22  
HIGH SPEED RAIL  
(CREWE - MANCHESTER)  
Work No. 1/21 (Railway)  
Works Nos. 1/63, 1/63A (Roads)  
Works Nos. 1/63B, 1/63C, 1/63D, 1/65 (Access Roads)  
Works Nos. 1/66, 1/67, 1/68 (Gas Mains)  
Works Nos. 1/69, 1/70 (Temporary Bridges)  
For Section of Work No. 1/21 see Sheet No. 3-33  
For Section of Work No. 1/63 see Sheet No. 3-51  
For Section of Work No. 1/63A see Sheet No. 3-52  
For Section of Work No. 1/63B see Sheet No. 3-52  
For Section of Work No. 1/63C see Sheet No. 3-52  
For Section of Work No. 1/63D see Sheet No. 3-52  
For Section of Work No. 1/65 see Sheet No. 3-55  
For Section of Work No. 1/66 see Sheet No. 3-55  
For Section of Work No. 1/67 see Sheet No. 3-54  
For Section of Work No. 1/68 see Sheet No. 3-55  
For Section of Work No. 1/69 see Sheet No. 3-55  
For Section of Work No. 1/70 see Sheet No. 3-55  
The area enclosed by any limit of deviation or by any limit of land to be acquired or used is the area extending to the outer edge of the line marking those limits  
This map is based upon Ordnance Survey material with the permission of Ordnance Survey on behalf of the controller of Her Majesty's Stationery Office Crown copyright. Unauthorised reproduction infringes crown copyright and may lead to prosecution or civil proceedings (Ordnance Survey licence 100049190)

Proposed Temporary Bridge over Wade Brook, Work No. 1/69, span 20.25m, headway 3.81m.  
Proposed Bridge over Wade Brook, Work No. 1/63, span 43.95m, headway 9.20m.  
FOR CONTINUATION SEE SHEET No. 1-36  
Proposed Railway over Wade Brook, Work No. 1/21, span 50.00m, headway 17.05m.  
Proposed Temporary Bridge over Wade Brook, Work No. 1/70, span 20.25m, headway 4.27m.



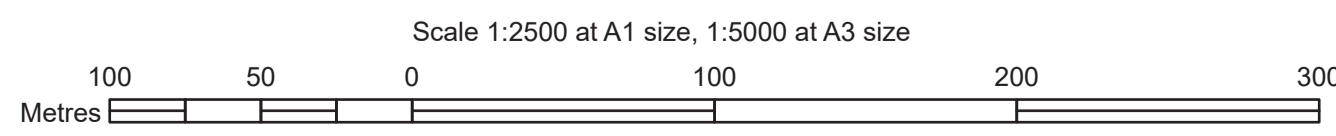
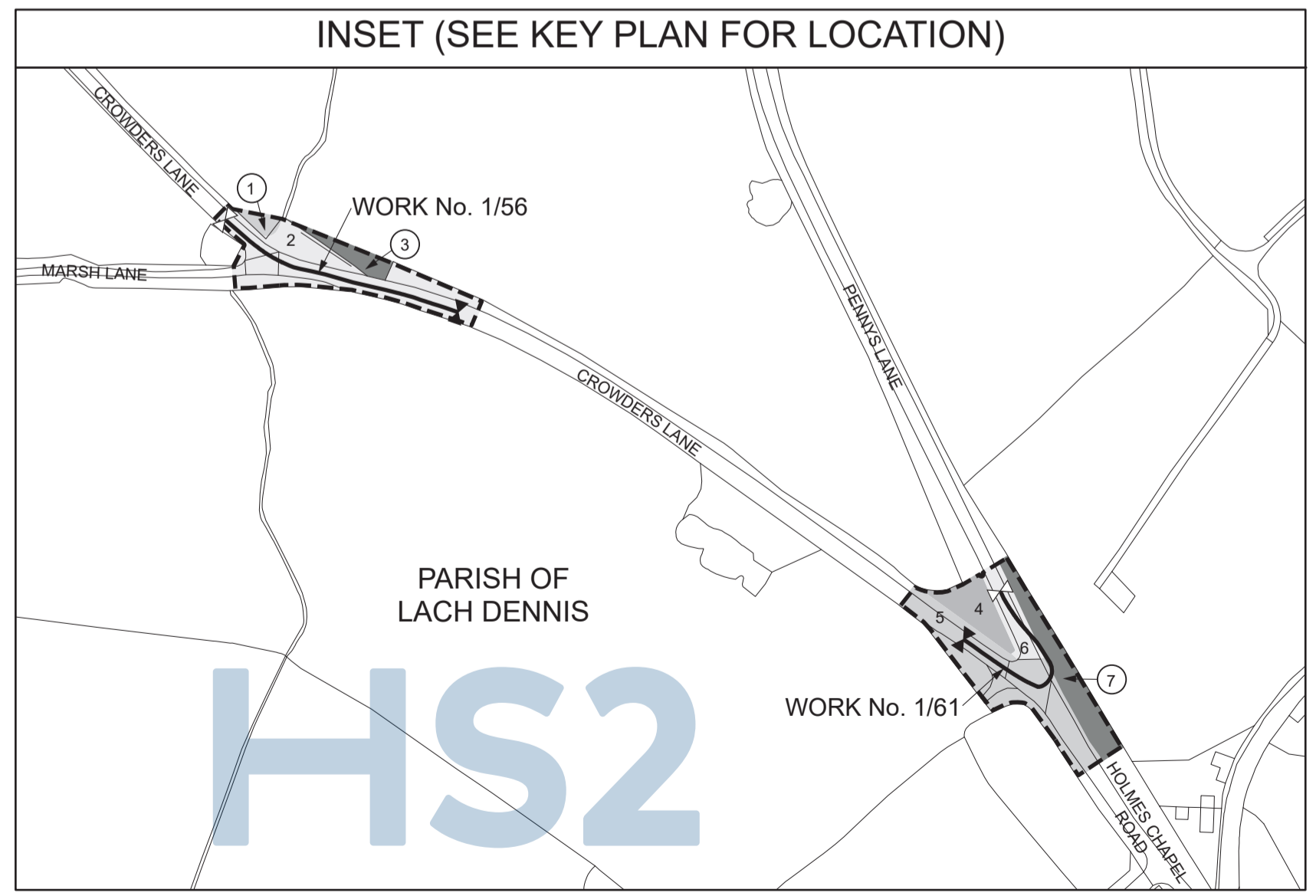
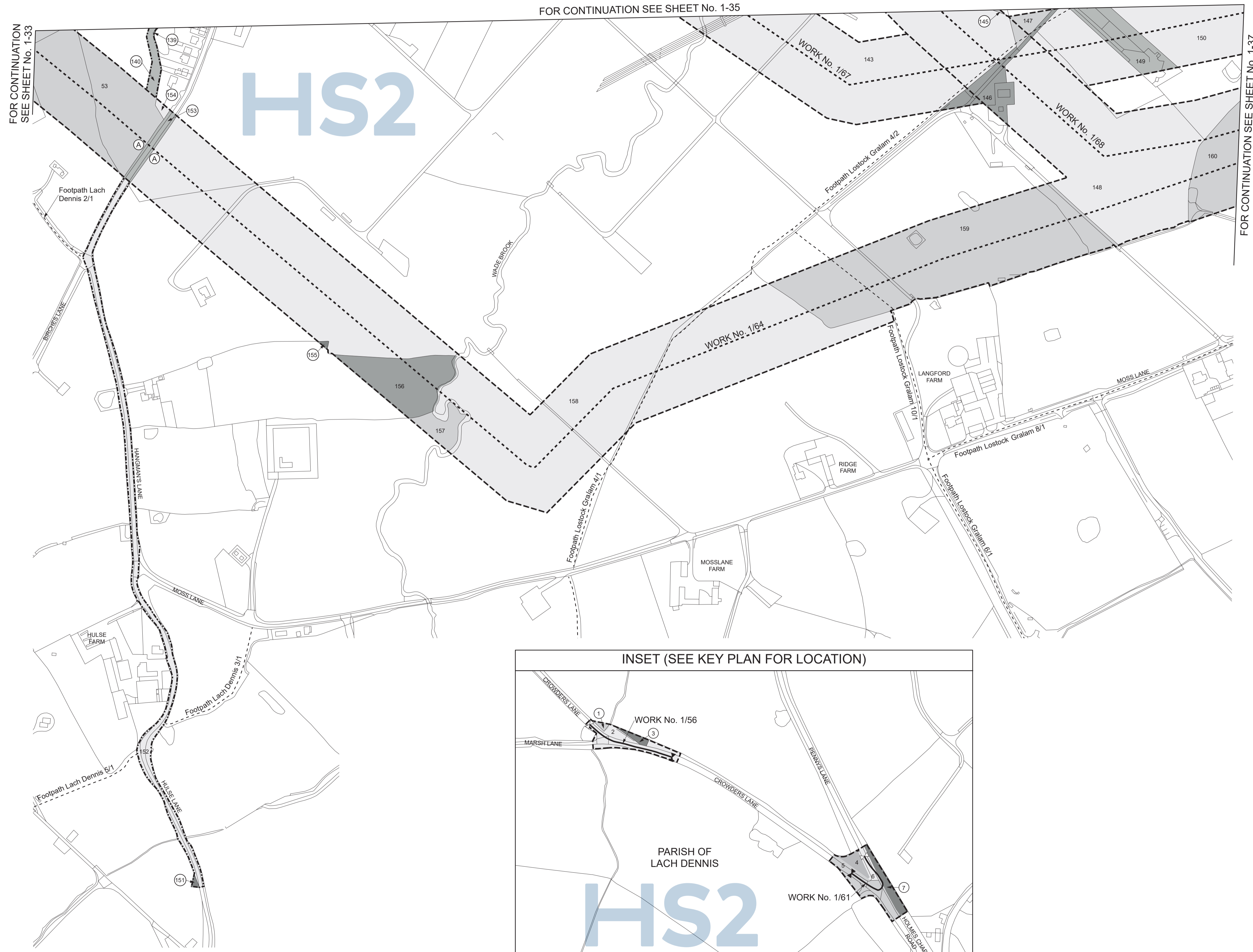
COUNTY OF CHESHIRE  
BOROUGH OF CHESHIRE WEST & CHESTER  
PARISH OF LACH DENNIS  
PLAN



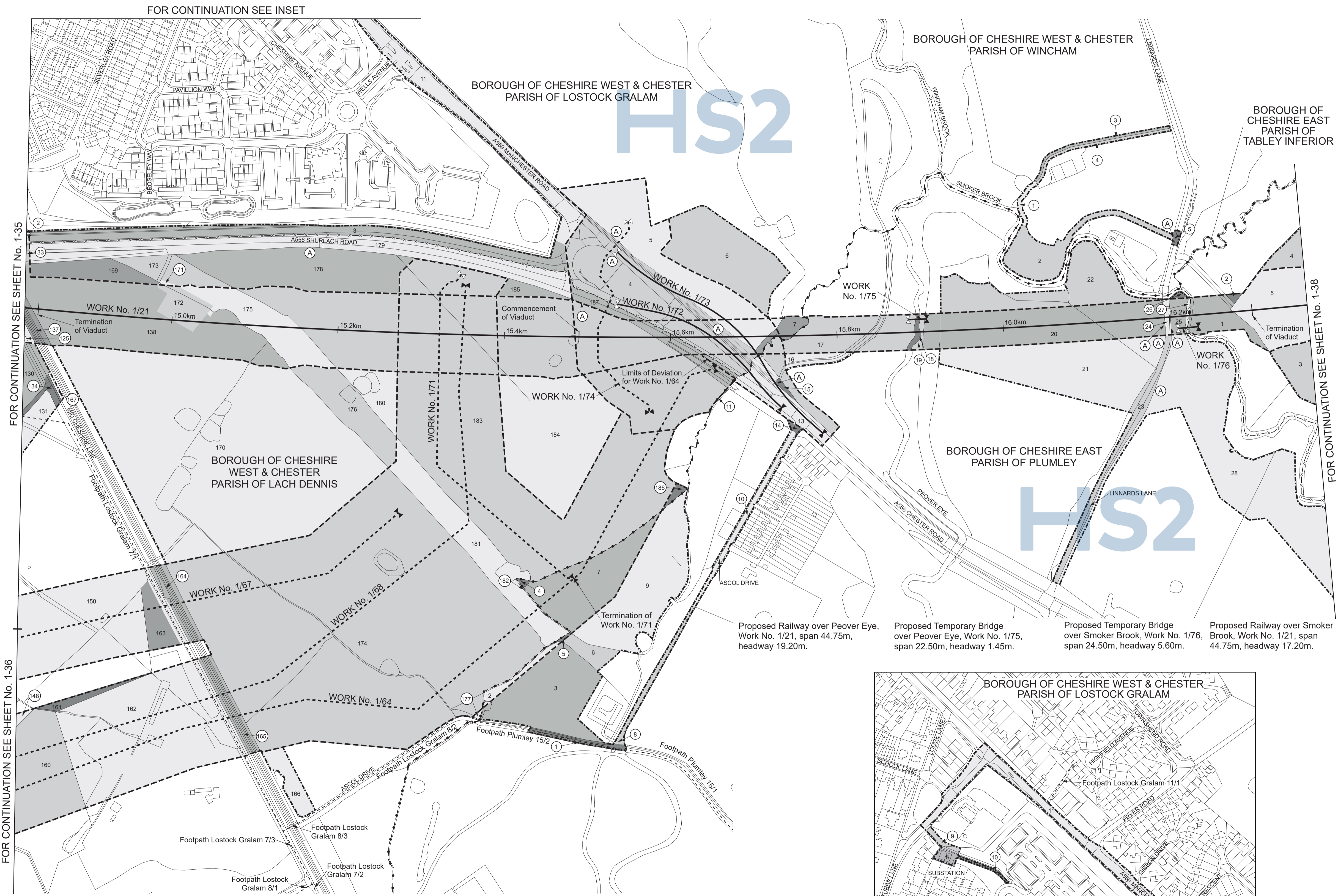
SHEET No. 1-36  
IN PARLIAMENT - SESSION 2021-22  
HIGH SPEED RAIL  
(CREWE - MANCHESTER)  
Works Nos. 1/56, 1/61 (Roads)  
Works Nos. 1/64, 1/67, 1/68 (Gas Mains)  
For Section of Work No. 1/56 see Sheet No. 3-49  
For Section of Work No. 1/61 see Sheet No. 3-50  
For Section of Work No. 1/64 see Sheet No. 3-53  
For Section of Work No. 1/67 see Sheet No. 3-54  
For Section of Work No. 1/68 see Sheet No. 3-55

The area enclosed by any limit of deviation or by any limit of land to be acquired or used is the area extending to the outer edge of the line marking those limits

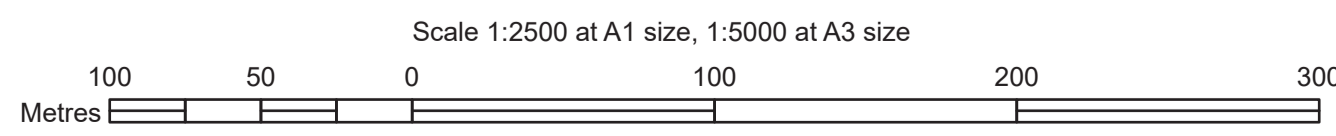
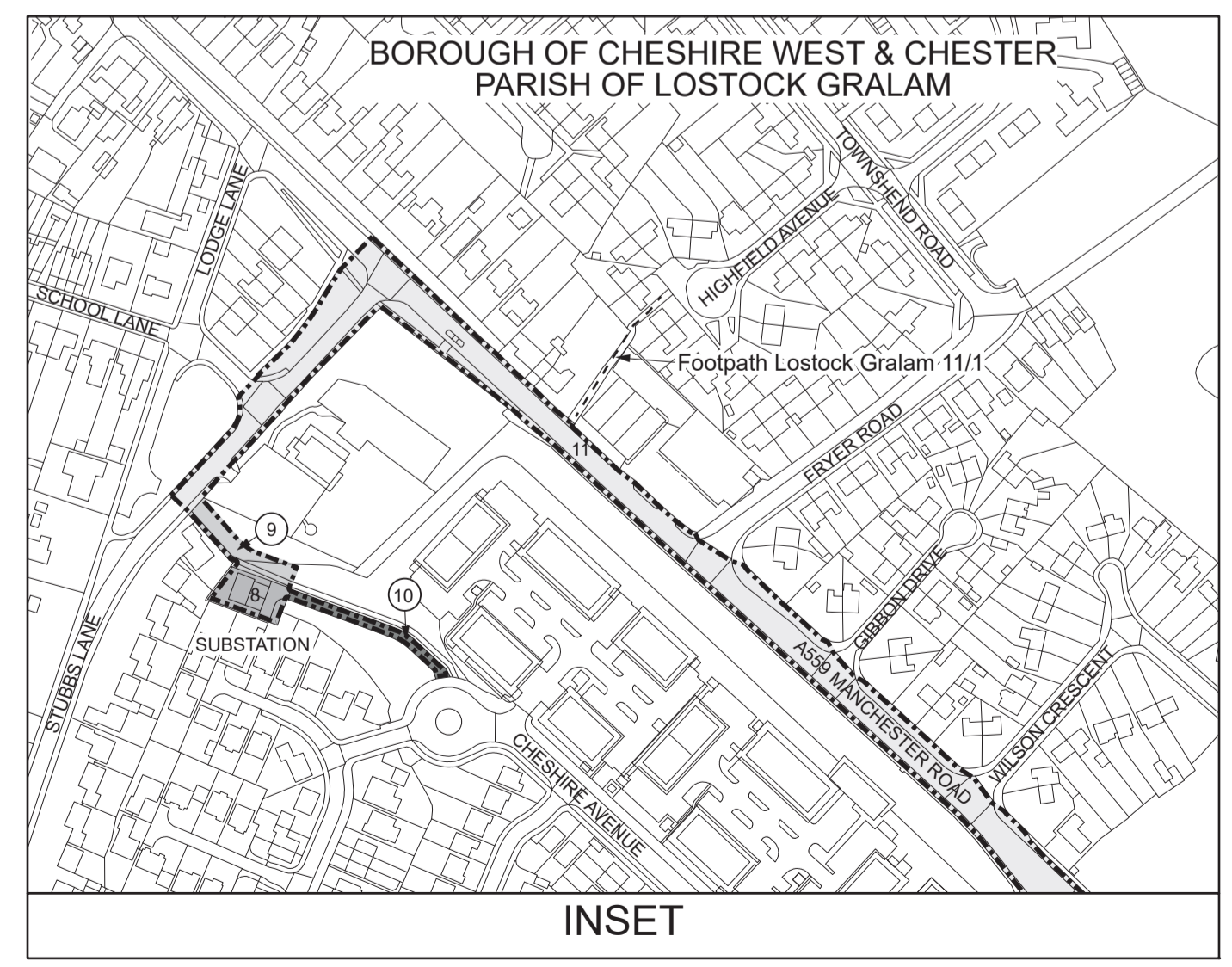
This map is based upon Ordnance Survey material with the permission of Ordnance Survey on behalf of the controller of Her Majesty's Stationary Office. Crown copyright. Unauthorised reproduction infringes crown copyright and may lead to prosecution or civil proceedings (Ordnance Survey licence 100049190)



PLAN



Proposed Railway over Peover Eye, Work No. 1/21, span 44.75m, headway 19.20m.  
 Proposed Temporary Bridge over Peover Eye, Work No. 1/75, span 22.50m, headway 1.45m.  
 Proposed Temporary Bridge over Smoker Brook, Work No. 1/76, span 24.50m, headway 5.60m.  
 Proposed Railway over Smoker Brook, Work No. 1/21, span 44.75m, headway 17.20m.



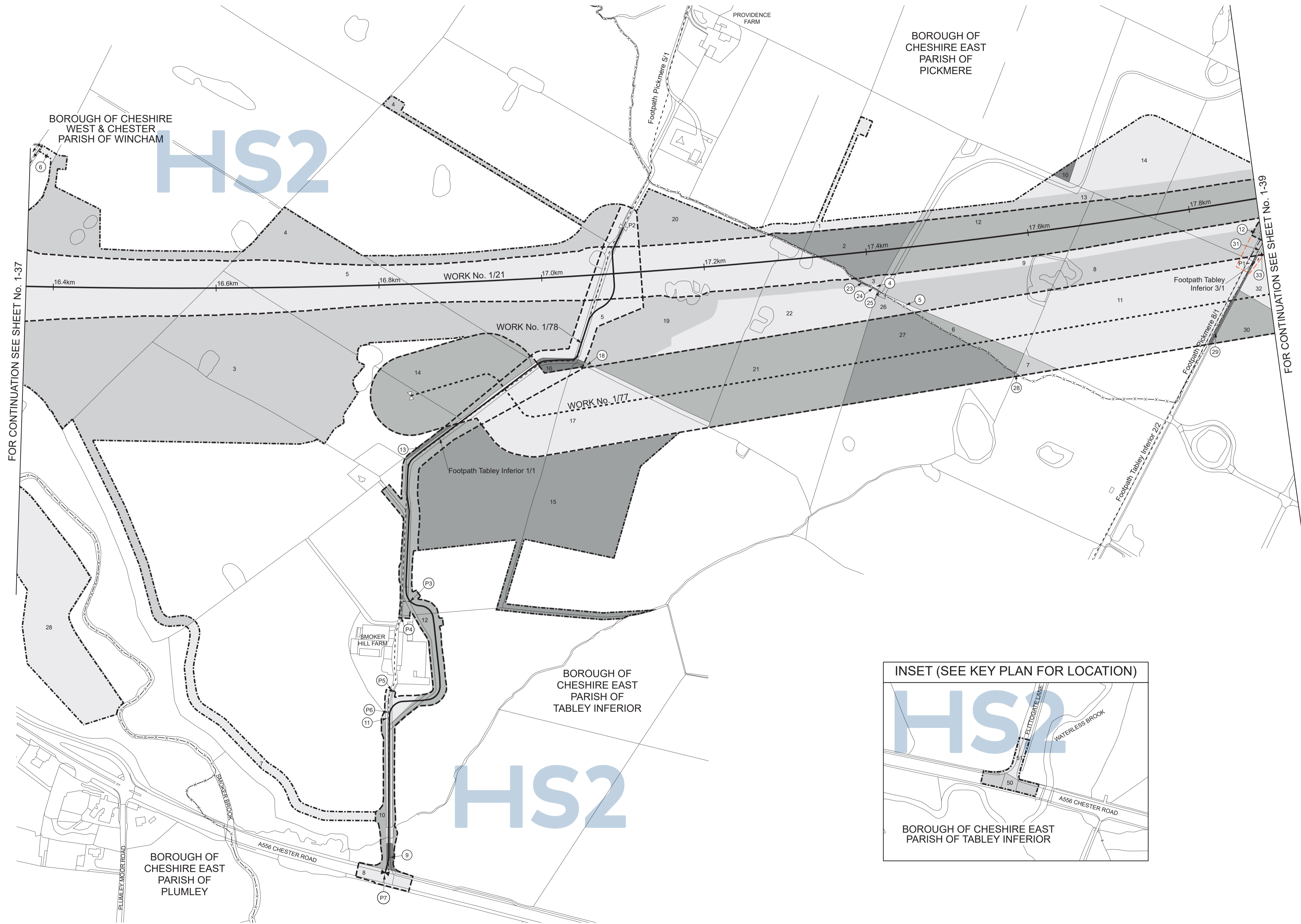
COUNTY OF CHESHIRE

PLAN

SHEET No. 1-38  
 IN PARLIAMENT - SESSION 2021-22  
 HIGH SPEED RAIL  
 (CREWE - MANCHESTER)  
 Work No. 1/21 (Railway)  
 Work No. 1/78 (Access Road)  
 Work No. 1/77 (Gas Main)  
 For Section of Work No. 1/21 see Sheet No. 3-57  
 For Section of Work No. 1/77 see Sheet No. 3-59  
 For Section of Work No. 1/78 see Sheet No. 3-59

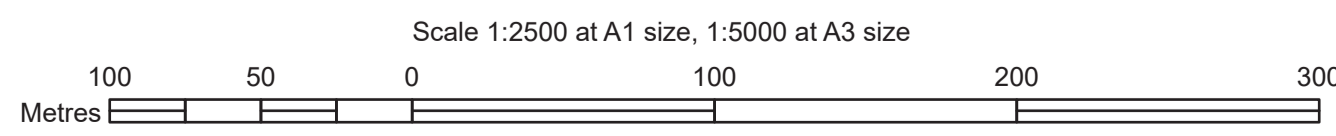
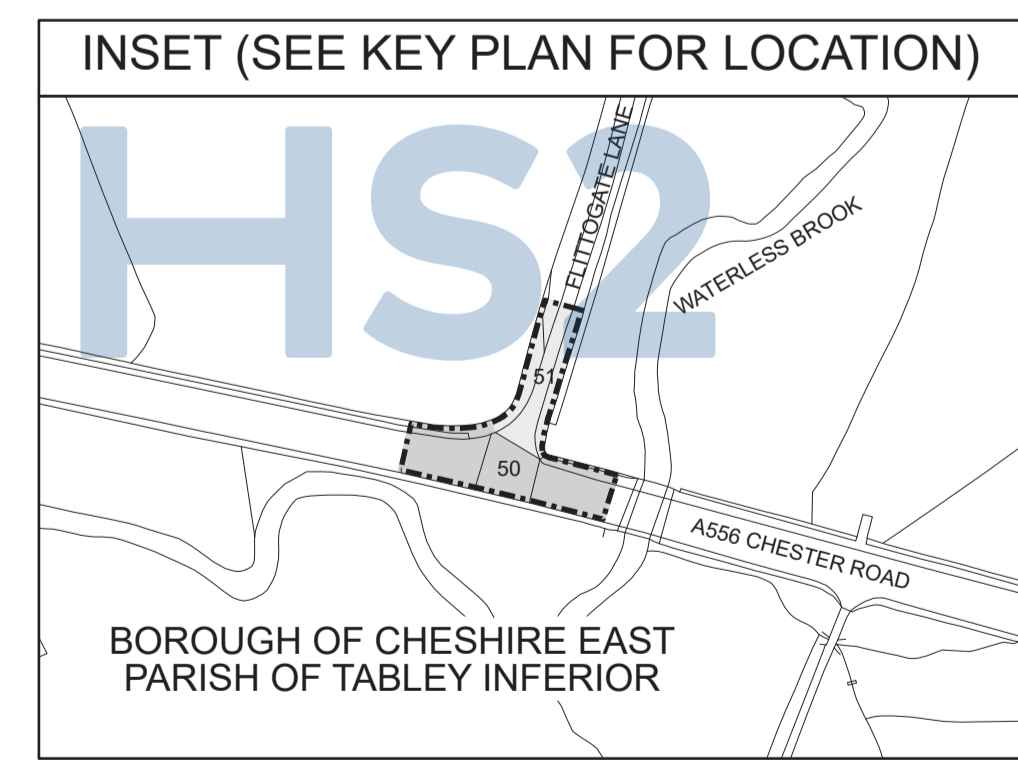
The area enclosed by any limit of deviation or by any limit of land to be acquired or used is the area extending to the outer edge of the line marking those limits

This map is based upon Ordnance Survey material with the permission of Ordnance Survey on behalf of the controller of Her Majesty's Stationery Office Crown copyright. Unauthorised reproduction infringes crown copyright and may lead to prosecution or civil proceedings (Ordnance Survey licence 100049190)



FOR CONTINUATION SEE SHEET No. 1-37

FOR CONTINUATION SEE SHEET No. 1-39

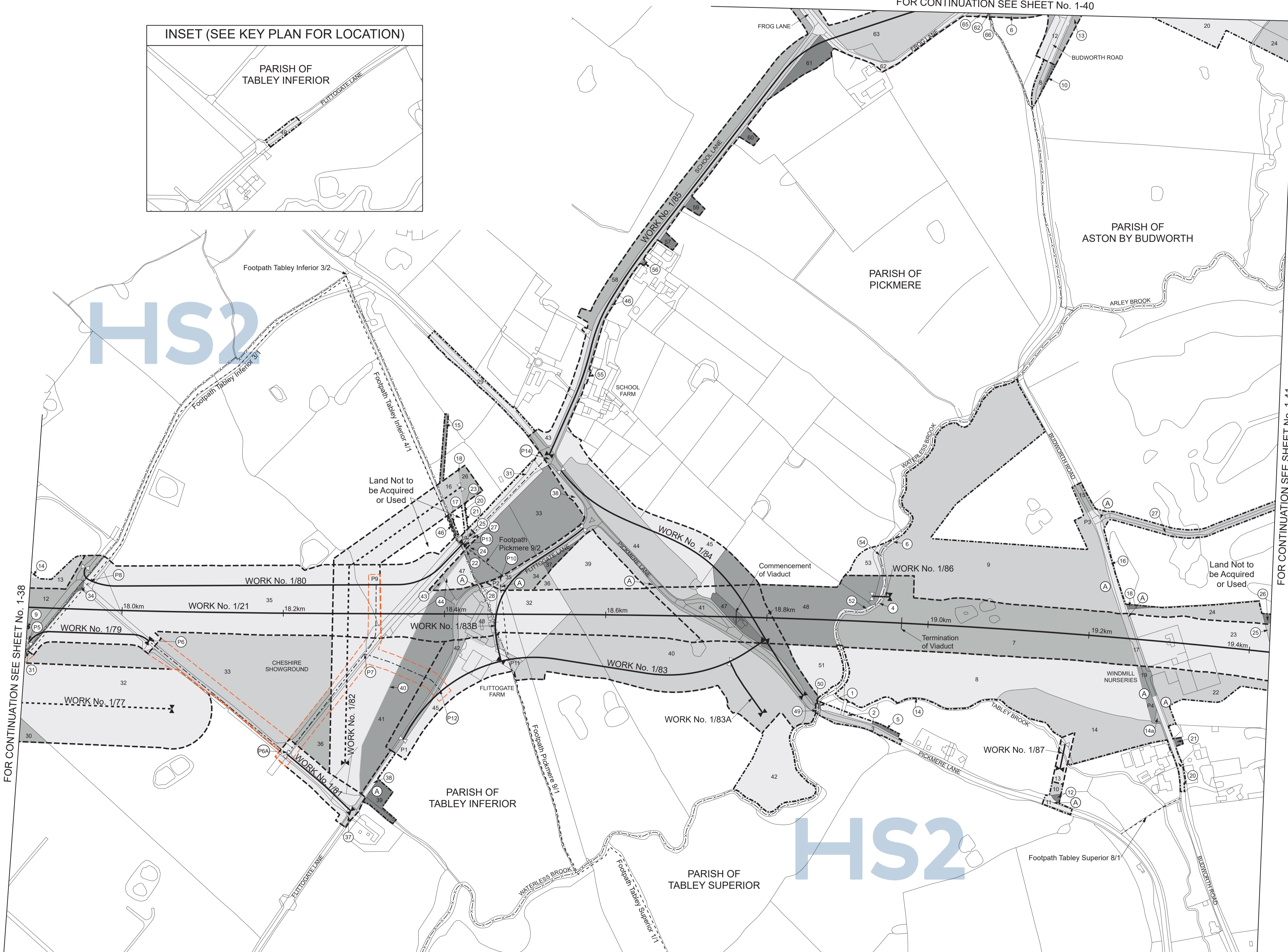
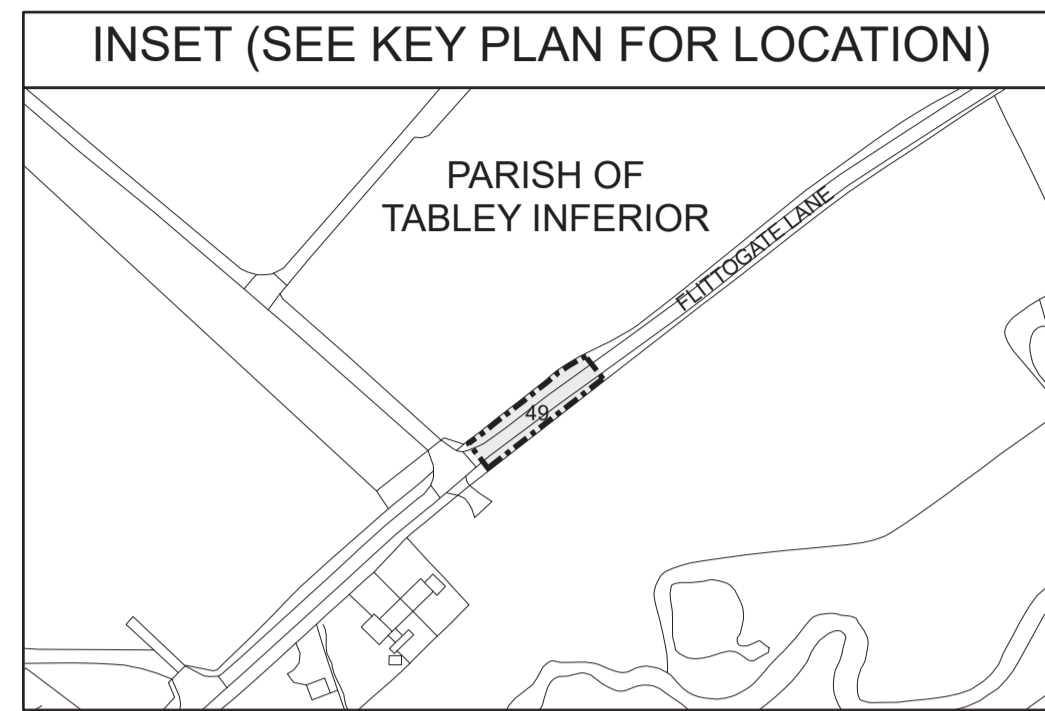


COUNTY OF CHESHIRE  
BOROUGH OF CHESHIRE EAST

PLAN



FOR CONTINUATION SEE SHEET No. 1-40



FOR CONTINUATION SEE SHEET No. 1-38

FOR CONTINUATION SEE SHEET No. 1-41

SHEET No. 1-39

IN PARLIAMENT - SESSION 2021-22

HIGH SPEED RAIL  
(CREWE - MANCHESTER)

Work No. 1/21 (Railway)

Works Nos. 1/83, 1/84, 1/85 (Roads)

Works Nos. 1/79, 1/80, 1/81, 1/83A (Access Roads)

Works Nos. 1/77, 1/82 (Gas Mains)

Works Nos. 1/86, 1/87 (Temporary Bridges)

Work No. 1/83B (Temporary Road)

For Section of Work No. 1/21 see Sheet No. 3-57

For Section of Work No. 1/79 see Sheet No. 3-59

For Section of Work No. 1/77 see Sheet No. 3-58

For Section of Work No. 1/80 see Sheet No. 3-58

For Section of Work No. 1/81 see Sheet No. 3-59

For Section of Work No. 1/82 see Sheet No. 3-60

For Section of Work No. 1/83 see Sheet No. 3-60

For Section of Work No. 1/83A see Sheet No. 3-60

For Section of Work No. 1/83B see Sheet No. 3-60

For Section of Work No. 1/84 see Sheet No. 3-60

For Section of Work No. 1/85 see Sheet No. 3-61

For Section of Work No. 1/86 see Sheet No. 3-60

For Section of Work No. 1/87 see Sheet No. 3-60

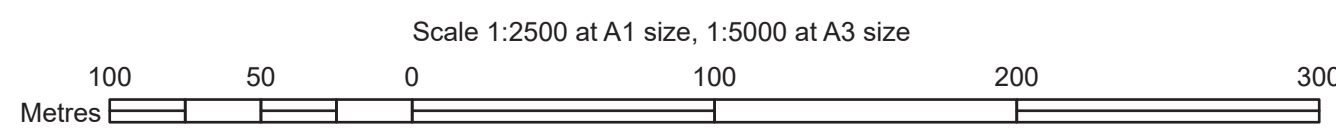
The area enclosed by any limit of deviation or by any limit of land to be acquired or used is the area extending to the outer edge of the line marking those limits

This map is based upon Ordnance Survey material with the permission of Ordnance Survey on behalf of the controller of Her Majesty's Stationery Office Crown copyright. Unauthorised reproduction infringes crown copyright and may lead to prosecution or civil proceedings (Ordnance Survey licence 100049190)

Proposed Railway over Waterless Brook, Work No. 1/21, span 33.00m, headway 10.00m.

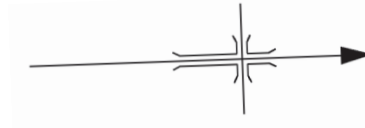
Proposed Temporary Bridge over Waterless Brook, Work No. 1/86, span 22.50m, headway 2.78m.

Proposed Temporary Bridge over Tabley Brook, Work No. 1/87, span 31.50m, headway 2.89m.



COUNTY OF CHESHIRE  
BOROUGH OF CHESHIRE EAST

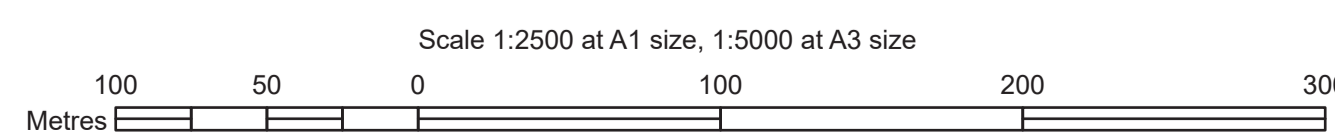
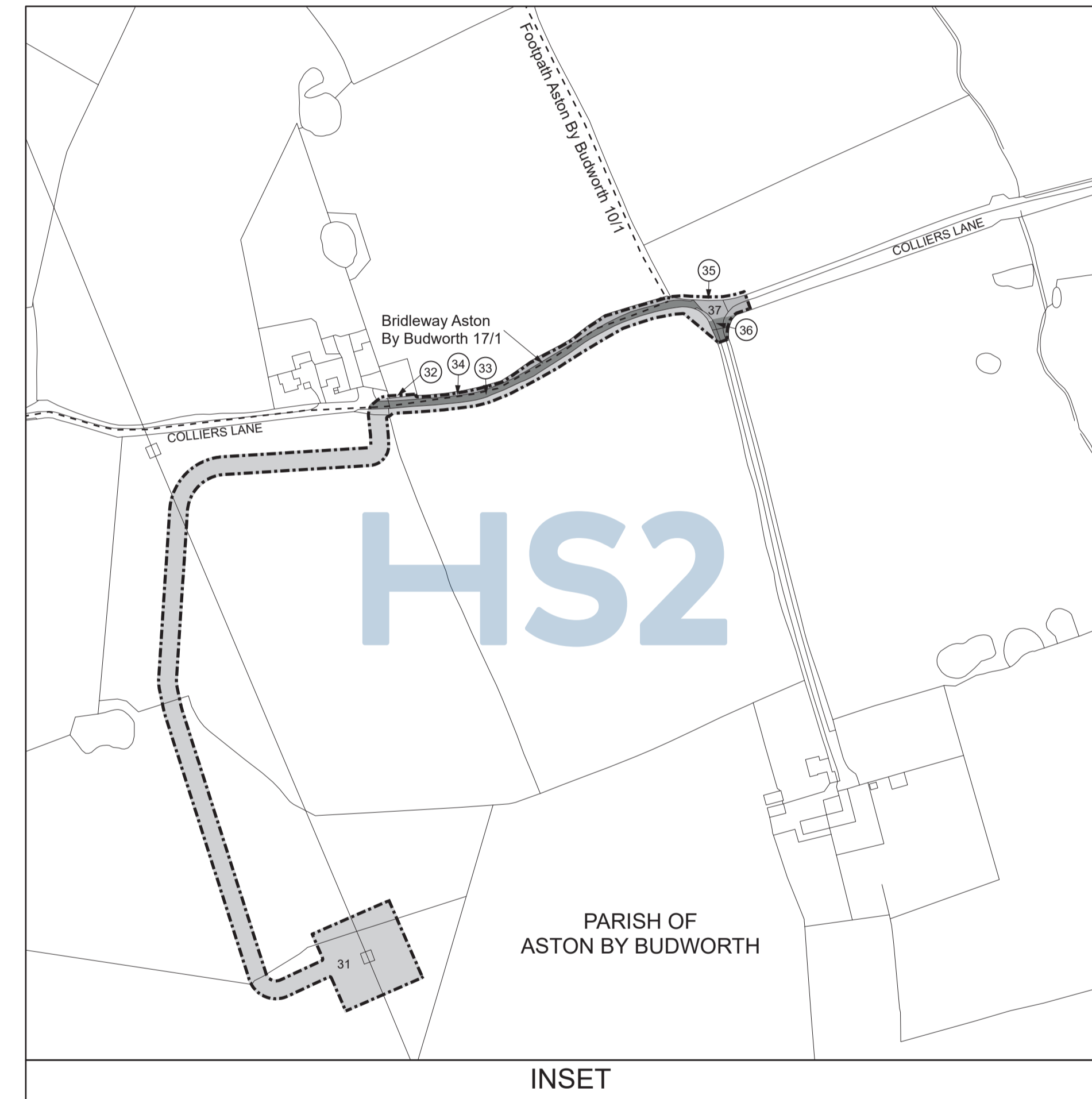
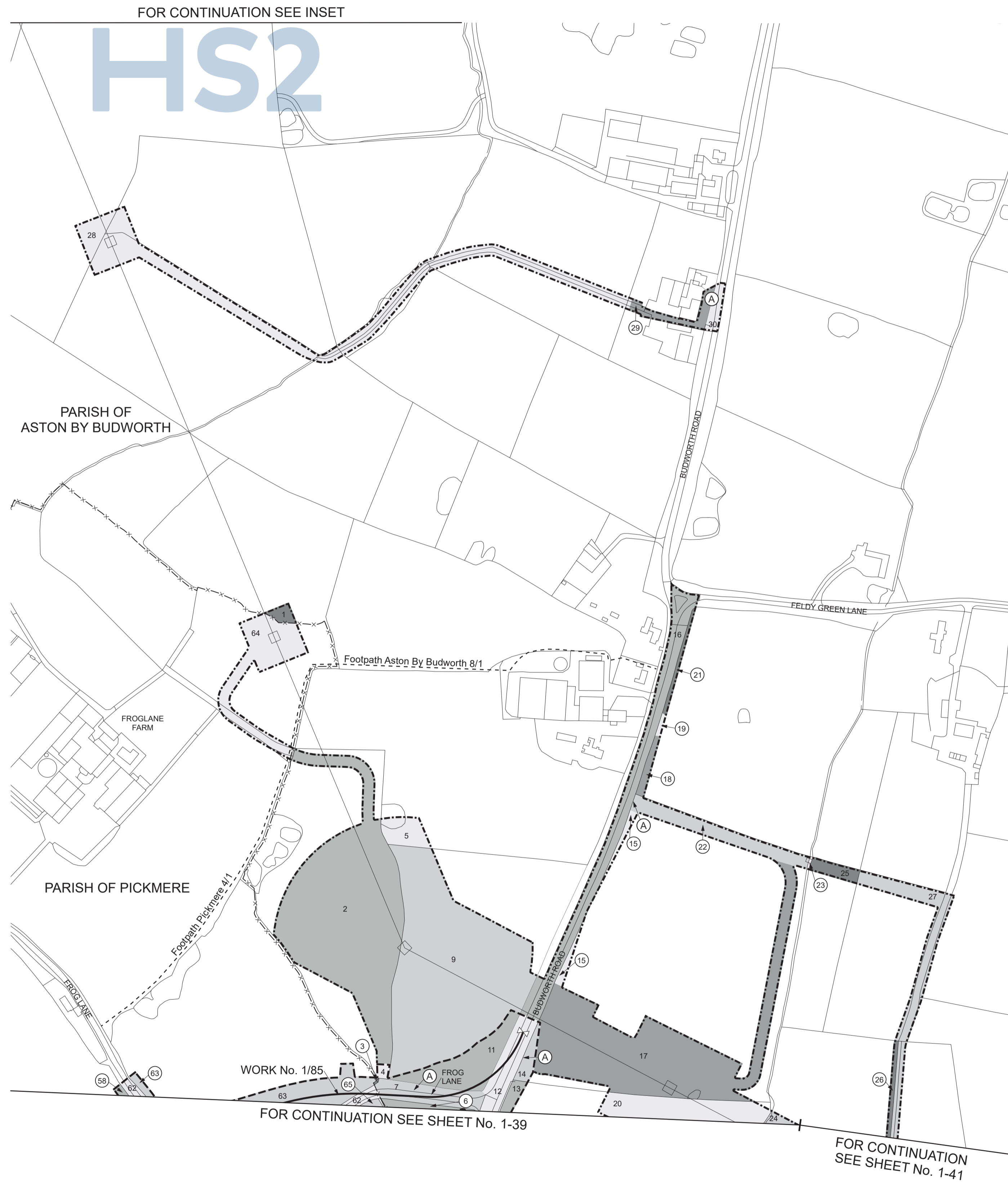
PLAN



SHEET No. 1-40  
IN PARLIAMENT - SESSION 2021-22  
HIGH SPEED RAIL  
(CREWE - MANCHESTER)  
Work No. 1/85 (Road)  
For Section of Work No. 1/85 see Sheet No. 3-61

The area enclosed by any limit of deviation or by any limit of land to be acquired or used is the area extending to the outer edge of the line marking those limits

This map is based upon Ordnance Survey material with the permission of Ordnance Survey on behalf of the controller of Her Majesty's Stationary Office Crown copyright. Unauthorised reproduction infringes crown copyright and may lead to prosecution or civil proceedings (Ordnance Survey licence 100049190)





COUNTY OF CHESHIRE  
BOROUGH OF CHESHIRE EAST

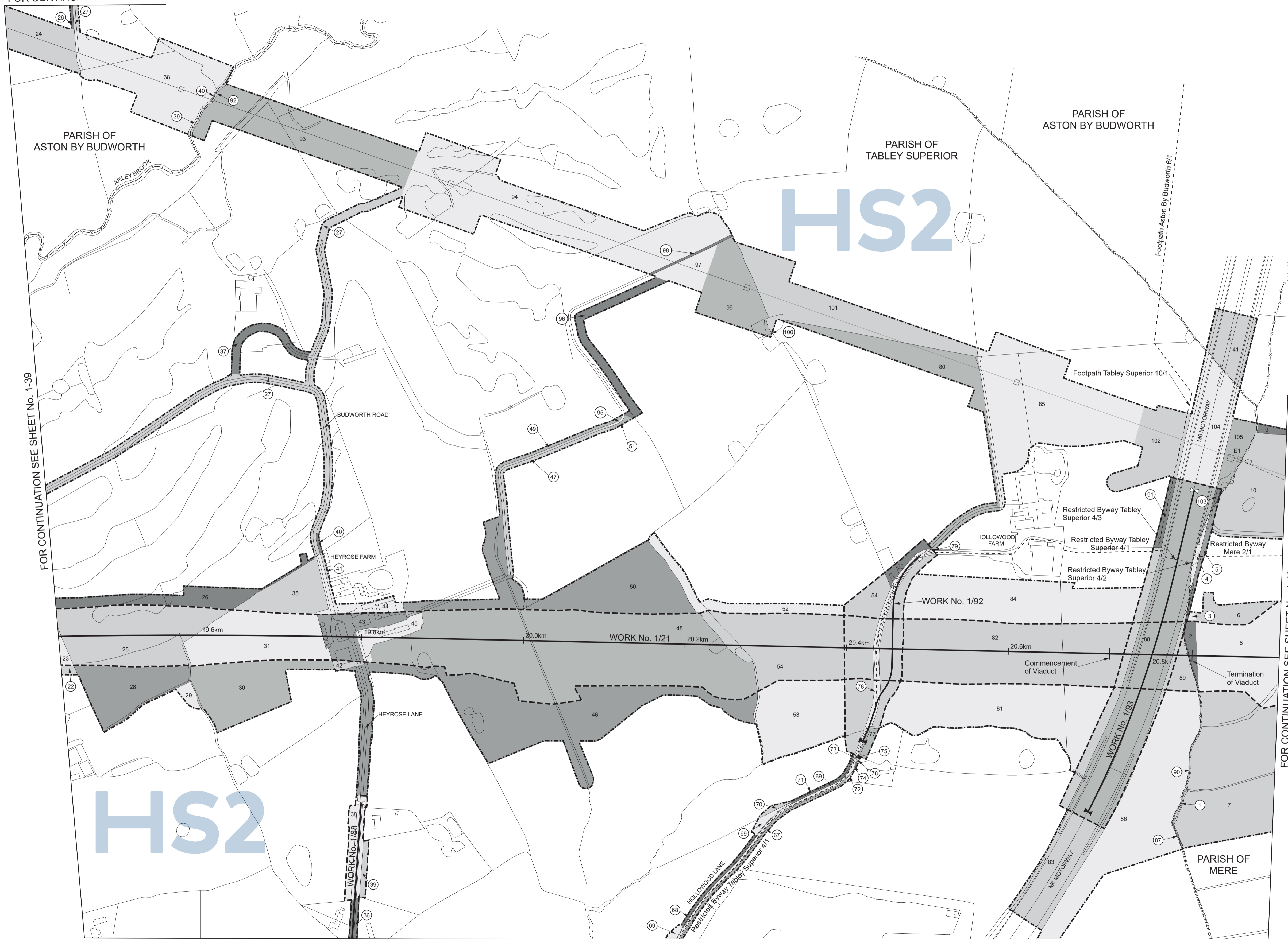
PLAN

SHEET No. 1-41  
IN PARLIAMENT - SESSION 2021-22  
HIGH SPEED RAIL  
(CREWE - MANCHESTER)  
Work No. 1/21 (Railway)  
Work No. 1/93 (Road)  
Works Nos. 1/88, 1/92 (Access Roads)  
For Section of Work No. 1/21 see Sheet No. 3-58  
For Section of Work No. 1/88 see Sheet No. 3-61  
For Section of Work No. 1/92 see Sheet No. 3-61  
For Section of Work No. 1/93 see Sheet No. 3-61

The area enclosed by any limit of deviation or by any limit of land to be acquired or used is the area extending to the outer edge of the line marking those limits

This map is based upon Ordnance Survey material with the permission of Ordnance Survey on behalf of the controller of Her Majesty's Stationary Office. Crown copyright. Unauthorised reproduction infringes crown copyright and may lead to prosecution or civil proceedings (Ordnance Survey licence 100049190)

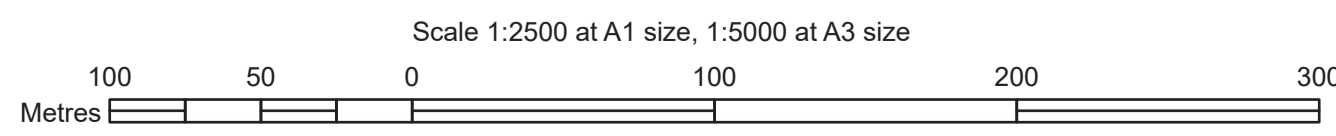
FOR CONTINUATION SEE SHEET No. 1-40



FOR CONTINUATION SEE SHEET No. 1-39

FOR CONTINUATION SEE SHEET No. 1-43

FOR CONTINUATION SEE SHEET No. 1-42



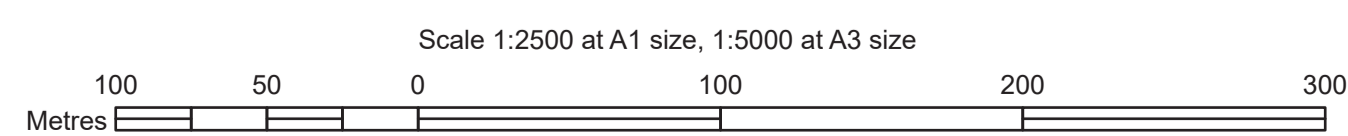
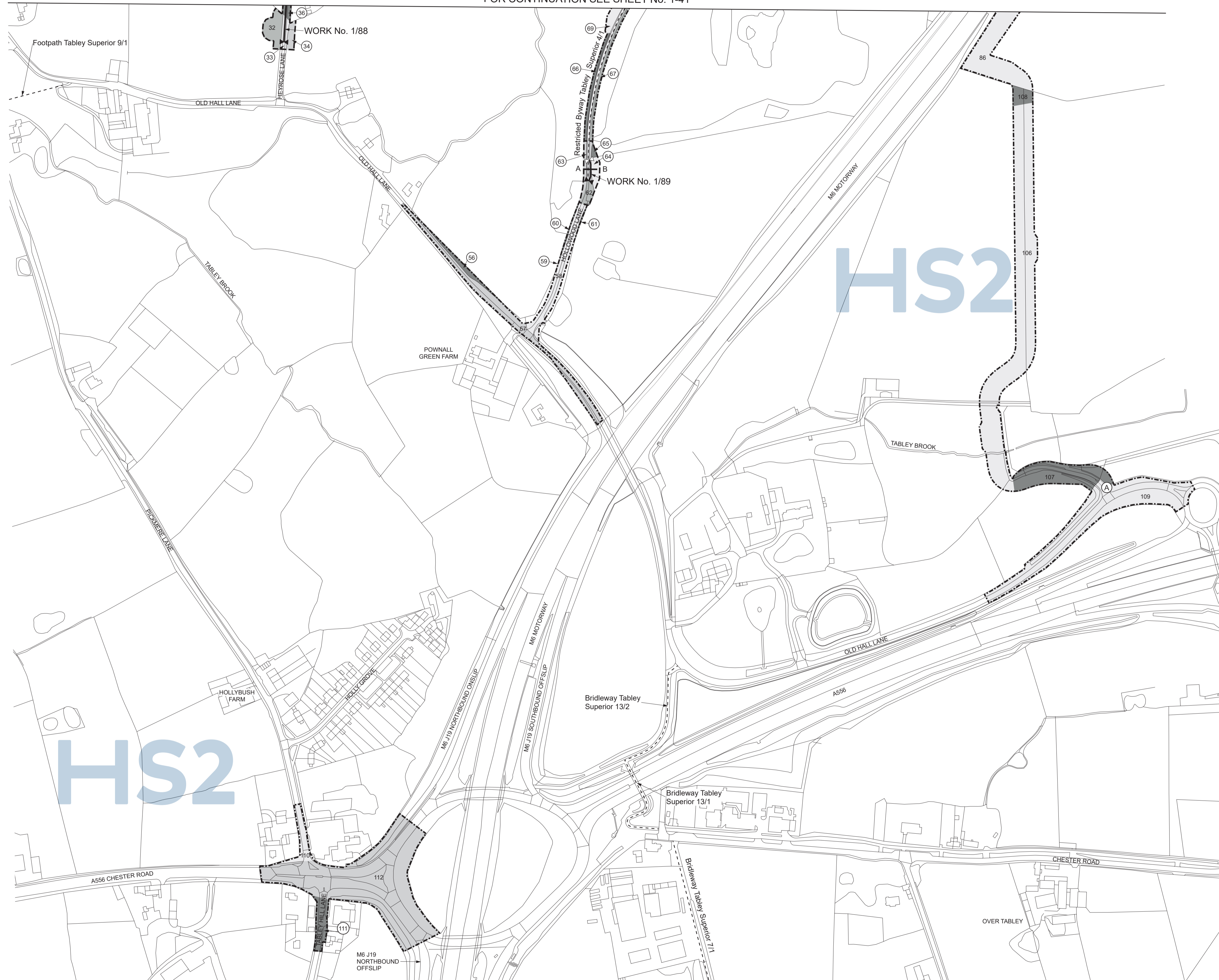
COUNTY OF CHESHIRE  
 BOROUGH OF CHESHIRE EAST  
 PARISH OF TABLEY SUPERIOR  
 PLAN

FOR CONTINUATION SEE SHEET No. 1-41

SHEET No. 1-42  
 IN PARLIAMENT - SESSION 2021-22  
 HIGH SPEED RAIL  
 (CREWE - MANCHESTER)  
 Work No. 1/88 (Access Road)  
 Work No. 1/89 (Highway Widening)  
 For Section of Work No. 1/88 see Sheet No. 3-61  
 For Section of Work No. 1/89 see Sheet No. 3-61

The area enclosed by any limit of deviation or by any limit of land to be acquired or used is the area extending to the outer edge of the line marking those limits

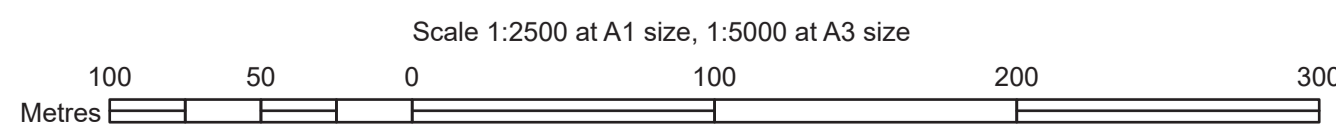
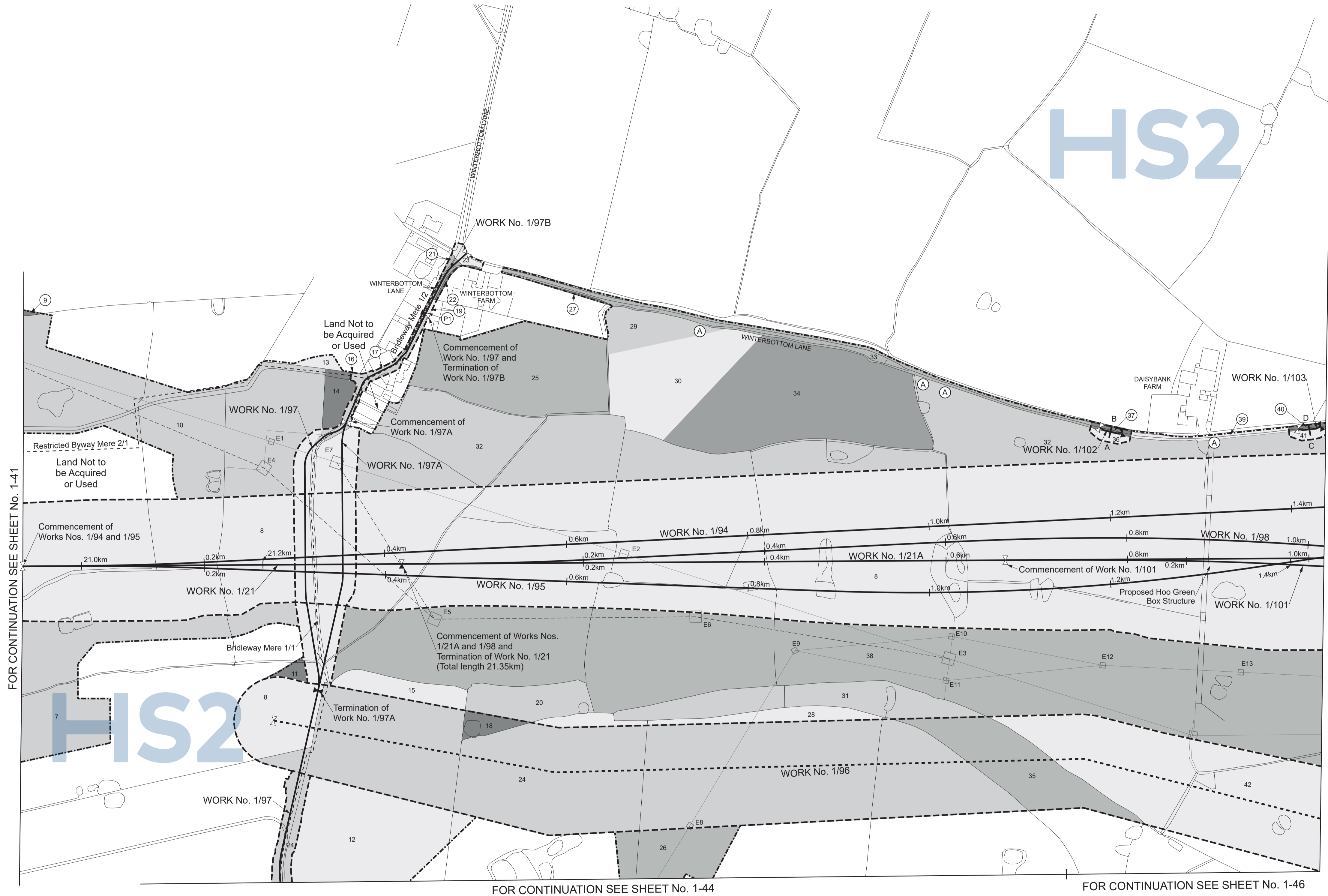
This map is based upon Ordnance Survey material with the permission of Ordnance Survey on behalf of the controller of Her Majesty's Stationery Office Crown copyright. Unauthorised reproduction infringes crown copyright and may lead to prosecution or civil proceedings (Ordnance Survey licence 100049190)



COUNTY OF CHESHIRE  
BOROUGH OF CHESHIRE EAST  
PARISH OF MERE  
PLAN



SHEET No. 1-43  
IN PARLIAMENT - SESSION 2021-22  
HIGH SPEED RAIL  
(CREWE - MANCHESTER)  
Works Nos. 1/21, 1/21A, 1/94, 1/95, 1/98, 1/101 (Railways)  
Work No. 1/97B (Road)  
Works Nos. 1/97, 1/97A (Access Roads)  
Work No. 1/96 (Gas Mains)  
Works Nos. 1/102, 1/103 (Highway Widening)  
For Section of Work No. 1/21 see Sheet No. 3-58  
For Section of Work No. 1/21A see Sheet No. 3-67  
For Section of Work No. 1/94 see Sheet No. 3-62  
For Section of Work No. 1/95 see Sheet No. 3-63  
For Section of Work No. 1/96 see Sheet No. 3-64  
For Section of Work No. 1/97 see Sheet No. 3-65  
For Section of Work No. 1/97A see Sheet No. 3-66  
For Section of Work No. 1/97B see Sheet No. 3-66  
For Section of Work No. 1/98 see Sheet No. 3-69  
For Section of Work No. 1/101 see Sheet No. 3-73  
For Section of Work No. 1/102 see Sheet No. 3-73  
For Section of Work No. 1/103 see Sheet No. 3-73  
The area enclosed by any limit of deviation or by any limit of land to be acquired or used is the area extending to the outer edge of the line marking those limits  
This map is based upon Ordnance Survey material with the permission of Ordnance Survey on behalf of the controller of Her Majesty's Stationery Office Crown copyright. Unauthorised reproduction infringes crown copyright and may lead to prosecution or civil proceedings (Ordnance Survey licence 100049190)



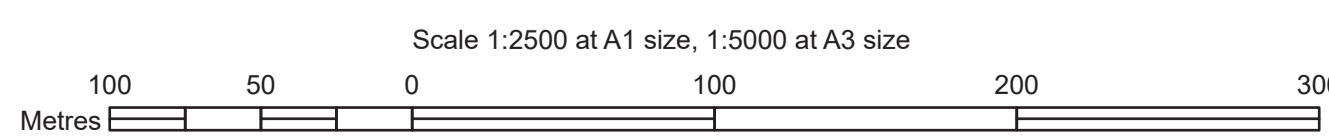
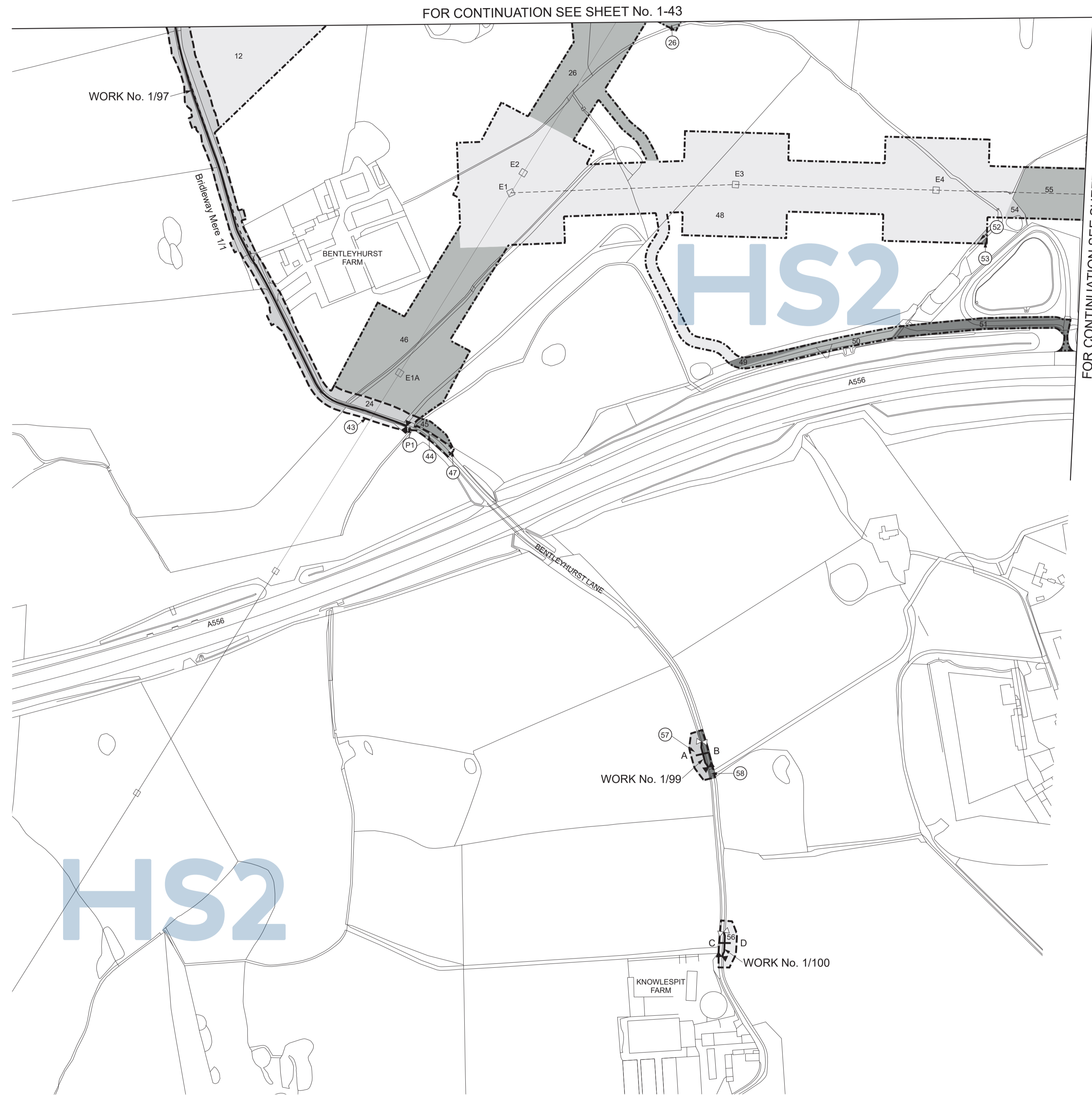
COUNTY OF CHESHIRE  
 BOROUGH OF CHESHIRE EAST  
 PARISH OF MERE  
 PLAN



SHEET No. 1-44  
 IN PARLIAMENT - SESSION 2021-22  
 HIGH SPEED RAIL  
 (CREWE - MANCHESTER)  
 Work No. 1/97 (Access Road)  
 Works Nos. 1/99, 1/100 (Highway Widening)  
 For Section of Work No. 1/97 see Sheet No. 3-66  
 For Section of Work No. 1/99 see Sheet No. 3-72  
 For Section of Work No. 1/100 see Sheet No. 3-73

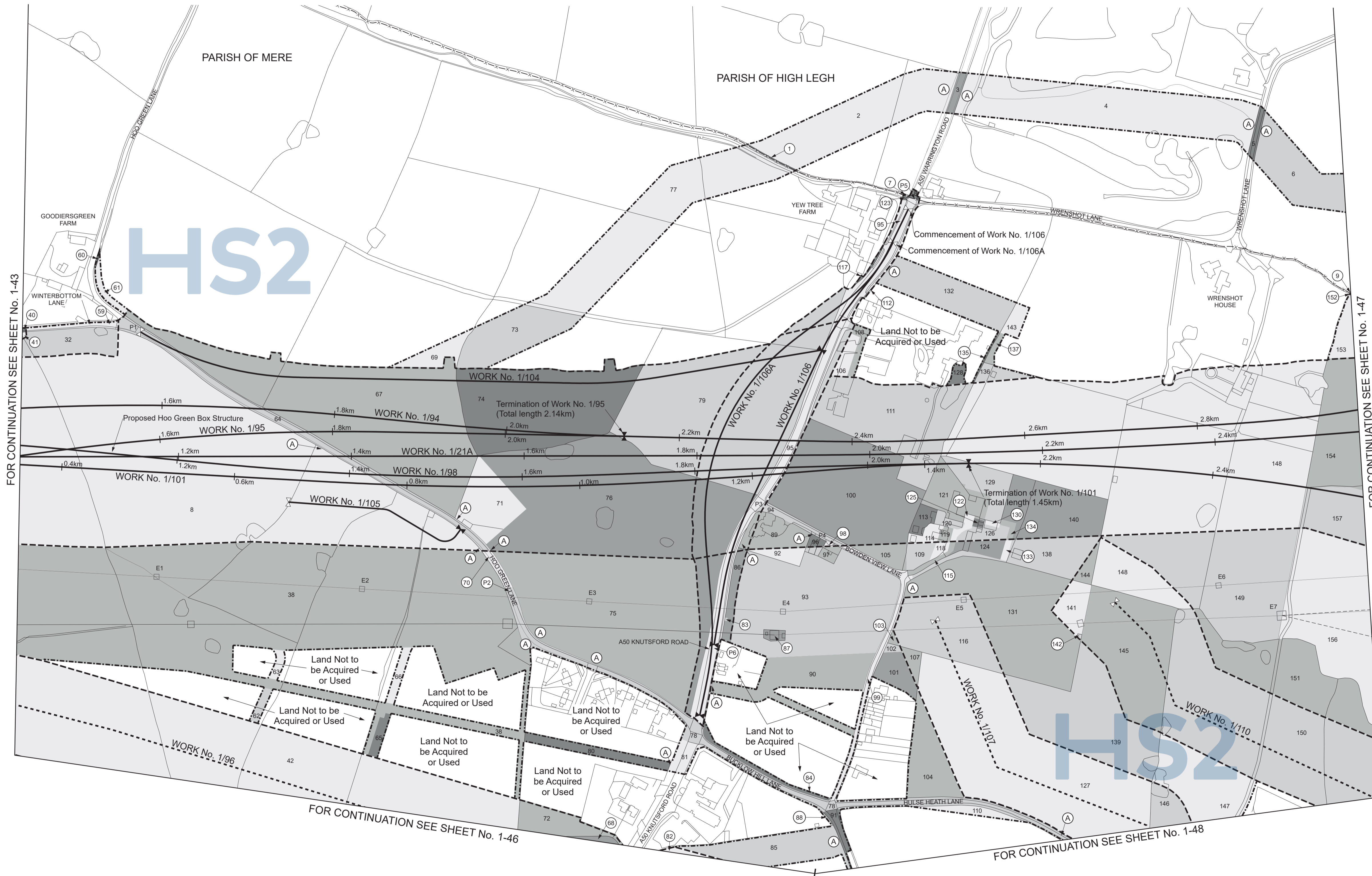
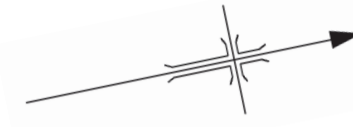
The area enclosed by any limit of deviation or by any limit of land to be acquired or used is the area extending to the outer edge of the line marking those limits

This map is based upon Ordnance Survey material with the permission of Ordnance Survey on behalf of the controller of Her Majesty's Stationery Office Crown copyright. Unauthorised reproduction infringes crown copyright and may lead to prosecution or civil proceedings (Ordnance Survey licence 100049190)



COUNTY OF CHESHIRE  
BOROUGH OF CHESHIRE EAST

PLAN



FOR CONTINUATION SEE SHEET No. 1-43

FOR CONTINUATION SEE SHEET No. 1-47

FOR CONTINUATION SEE SHEET No. 1-46

FOR CONTINUATION SEE SHEET No. 1-48

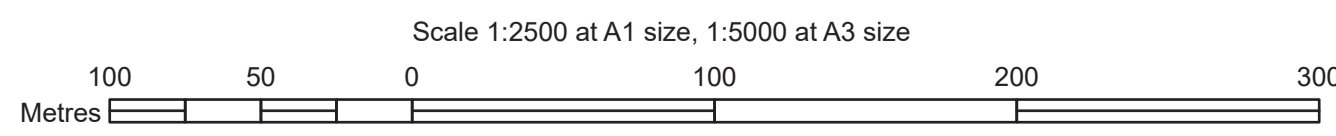
SHEET No. 1-45  
IN PARLIAMENT - SESSION 2021-22  
HIGH SPEED RAIL  
(CREWE - MANCHESTER)

Works Nos. 1/21A, 1/94, 1/95, 1/98, 1/101 (Railways)  
Works Nos. 1/104, 1/106 (Roads)  
Work No. 1/105 (Access Road)  
Works Nos. 1/86, 1/107, 1/110 (Gas Mains)  
Work No. 1/106A (Temporary Road)

For Section of Work No. 1/21A see Sheet No. 3-67  
For Section of Work No. 1/94 see Sheet No. 3-62  
For Section of Work No. 1/95 see Sheet No. 3-63  
For Section of Work No. 1/96 see Sheet No. 3-64  
For Section of Work No. 1/98 see Sheet No. 3-69  
For Section of Work No. 1/101 see Sheet No. 3-73  
For Section of Work No. 1/104 see Sheet No. 3-73  
For Section of Work No. 1/105 see Sheet No. 3-74  
For Section of Work No. 1/106 see Sheet No. 3-74  
For Section of Work No. 1/106A see Sheet No. 3-74  
For Section of Work No. 1/107 see Sheet No. 3-74  
For Section of Work No. 1/110 see Sheet No. 3-76

The area enclosed by any limit of deviation or by any limit of land to be acquired or used is the area extending to the outer edge of the line marking those limits

This map is based upon Ordnance Survey material with the permission of Ordnance Survey on behalf of the controller of Her Majesty's Stationery Office Crown copyright. Unauthorised reproduction infringes crown copyright and may lead to prosecution or civil proceedings (Ordnance Survey licence 100049190)



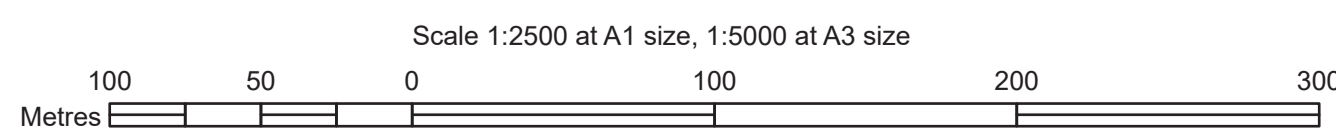
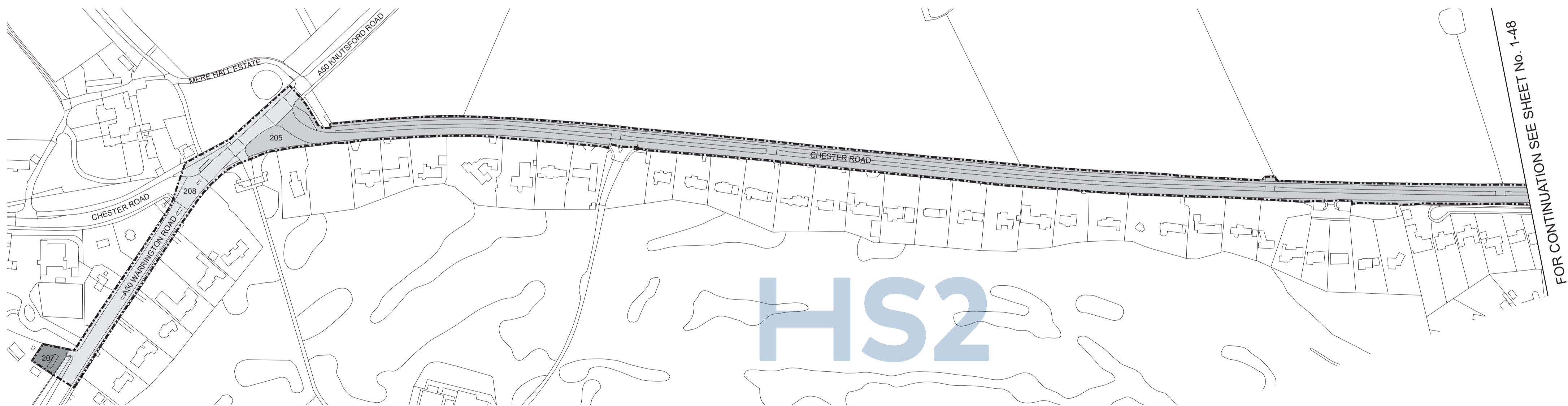
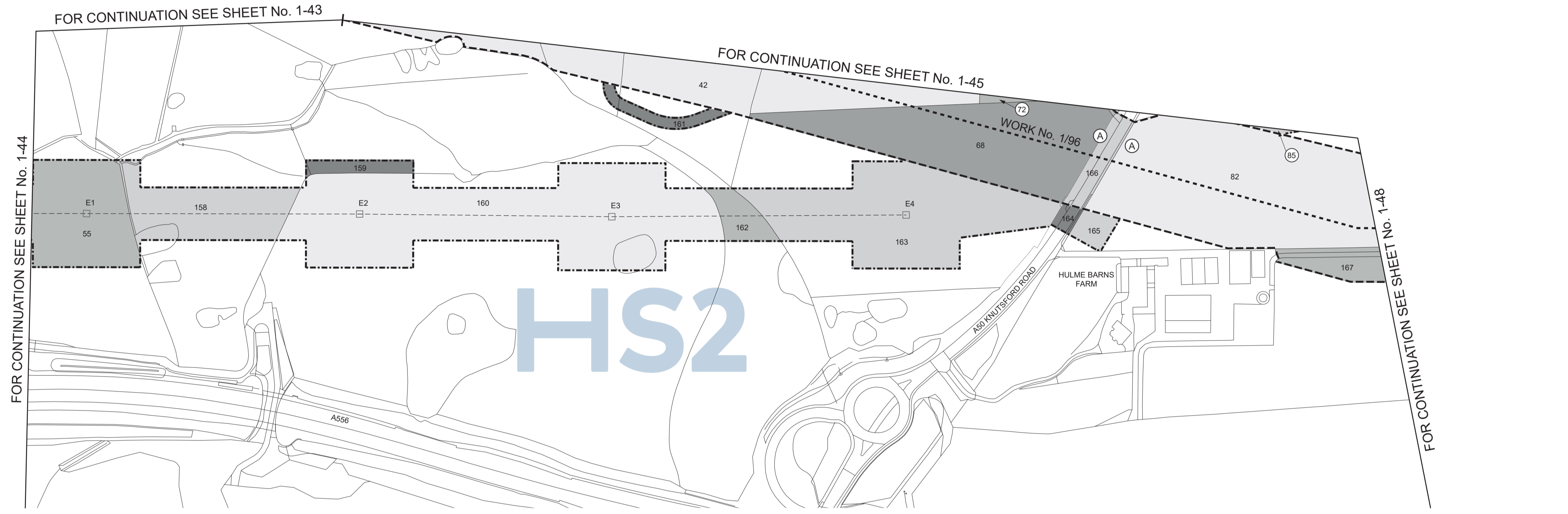
COUNTY OF CHESHIRE  
 BOROUGH OF CHESHIRE EAST  
 PARISH OF MERE  
 PLAN



SHEET No. 1-46  
 IN PARLIAMENT - SESSION 2021-22  
 HIGH SPEED RAIL  
 (CREWE - MANCHESTER)  
 Work No. 1/96 (Gas Main)  
 For Section of Work No. 1/96 see Sheet No. 3-64

The area enclosed by any limit of deviation or by any limit of land to be acquired or used is the area extending to the outer edge of the line marking those limits

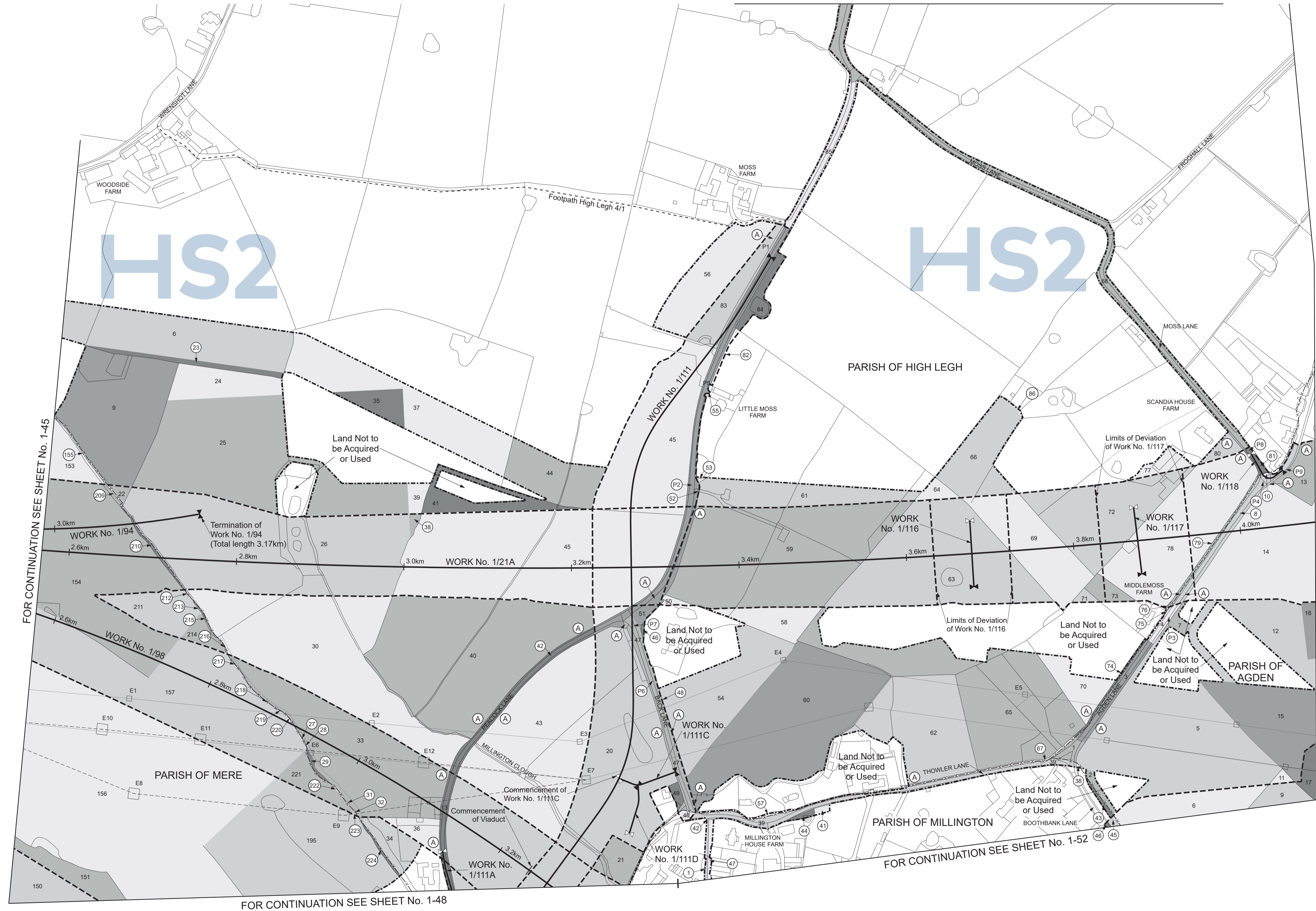
This map is based upon Ordnance Survey material with the permission of Ordnance Survey on behalf of the controller of Her Majesty's Stationary Office Crown copyright. Unauthorised reproduction infringes crown copyright and may lead to prosecution or civil proceedings (Ordnance Survey licence 100049190)



COUNTY OF CHESHIRE  
BOROUGH OF CHESHIRE EAST

PLAN

FOR CONTINUATION SEE SHEET No. 1-49



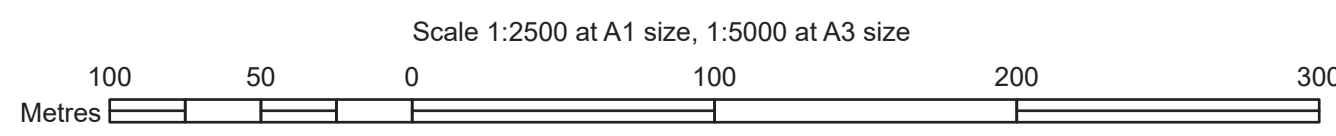
FOR CONTINUATION SEE SHEET No. 1-45

FOR CONTINUATION SEE SHEET No. 1-50

FOR CONTINUATION SEE SHEET No. 1-48

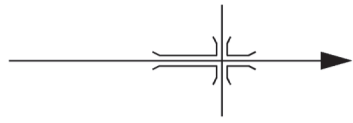
FOR CONTINUATION SEE SHEET No. 1-52

SHEET No. 1-47  
IN PARLIAMENT - SESSION 2021-22  
HIGH SPEED RAIL  
(CREWE - MANCHESTER)  
Works Nos. 1/21A, 1/94, 1/98 (Railway)  
Works Nos. 1/111, 1/111C, 1/118 (Roads)  
Works Nos. 1/111A, 1/111D (Access Roads)  
Work No. 1/116 (Aqueduct)  
Work No. 1/117 (Bridge)  
For Section of Work No. 1/21A see Sheet No. 3-68  
For Section of Work No. 1/94 see Sheet No. 3-62  
For Section of Work No. 1/98 see Sheet No. 3-70  
For Section of Work No. 1/111 see Sheet No. 3-78  
For Section of Work No. 1/111A see Sheet No. 3-78  
For Section of Work No. 1/111C see Sheet No. 3-78  
For Section of Work No. 1/111D see Sheet No. 3-78  
For Section of Work No. 1/116 see Sheet No. 3-79  
For Section of Work No. 1/117 see Sheet No. 3-79  
For Section of Work No. 1/118 see Sheet No. 3-79  
The area enclosed by any limit of deviation or by any limit of land to be acquired or used is the area extending to the outer edge of the line marking those limits  
This map is based upon Ordnance Survey material with the permission of Ordnance Survey on behalf of the controller of Her Majesty's Stationery Office Crown copyright. Unauthorised reproduction infringes crown copyright and may lead to prosecution or civil proceedings (Ordnance Survey licence 100049190)



COUNTY OF CHESHIRE  
BOROUGH OF CHESHIRE EAST

PLAN



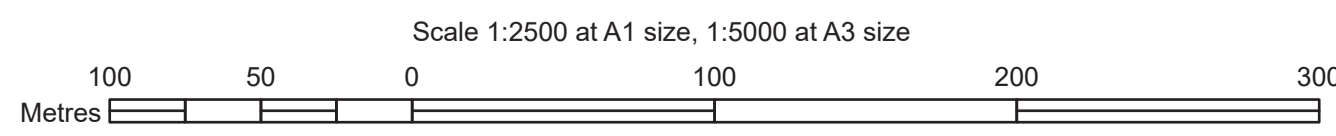
SHEET No. 1-48  
IN PARLIAMENT - SESSION 2021-22  
HIGH SPEED RAIL  
(CREWE - MANCHESTER)  
Work No. 1/98 (Railway)  
Work No. 1/111 (Road)  
Works Nos. 1/108, 1/109, 1/111A, 1/111B, 1/112 (Access Roads)  
Work No. 1/128 (Fuel Pipeline)  
Works Nos. 1/96, 1/107, 1/110 (Gas Mains)  
Works Nos. 1/113, 1/114, 1/115 (Temporary Bridges)  
For Section of Work No. 1/96 see Sheet Nos. 3-64 and 3-65  
For Section of Work No. 1/98 see Sheet No. 3-70  
For Section of Work No. 1/107 see Sheet No. 3-75  
For Section of Work No. 1/108 see Sheet No. 3-76  
For Section of Work No. 1/109 see Sheet No. 3-76  
For Section of Work No. 1/110 see Sheet No. 3-76  
For Section of Work No. 1/111 see Sheet No. 3-78  
For Section of Work No. 1/111A see Sheet No. 3-78  
For Section of Work No. 1/111B see Sheet No. 3-78  
For Section of Work No. 1/112 see Sheet No. 3-79  
For Section of Work No. 1/113 see Sheet No. 3-79  
For Section of Work No. 1/114 see Sheet No. 3-79  
For Section of Work No. 1/115 see Sheet No. 3-79  
For Section of Work No. 1/128 see Sheet No. 3-81

The area enclosed by any limit of deviation or by any limit of land to be acquired or used is the area extending to the outer edge of the line marking those limits

This map is based upon Ordnance Survey material with the permission of Ordnance Survey on behalf of the controller of Her Majesty's Stationery Office Crown copyright. Unauthorised reproduction infringes crown copyright and may lead to prosecution or civil proceedings (Ordnance Survey licence 100049190)

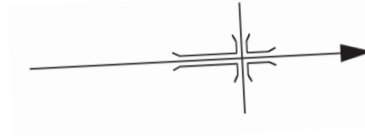
FOR CONTINUATION SEE SHEET No. 1-46

FOR CONTINUATION SEE SHEET No. 1-52





COUNTY OF CHESHIRE  
 BOROUGH OF CHESHIRE EAST  
 PARISH OF HIGH LEGH  
 PLAN



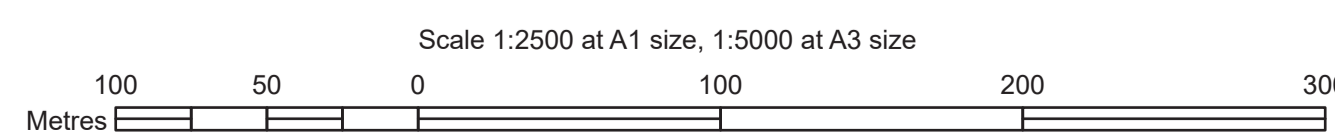
SHEET No. 1-49  
 IN PARLIAMENT - SESSION 2021-22  
 HIGH SPEED RAIL  
 (CREWE - MANCHESTER)  
 Additional Land

The area enclosed by any limit of deviation or by any limit of land to be acquired or used is the area extending to the outer edge of the line marking those limits

This map is based upon Ordnance Survey material with the permission of Ordnance Survey on behalf of the controller of Her Majesty's Stationary Office Crown copyright. Unauthorised reproduction infringes crown copyright and may lead to prosecution or civil proceedings (Ordnance Survey licence 100049190)



FOR CONTINUATION SEE SHEET No. 1-47



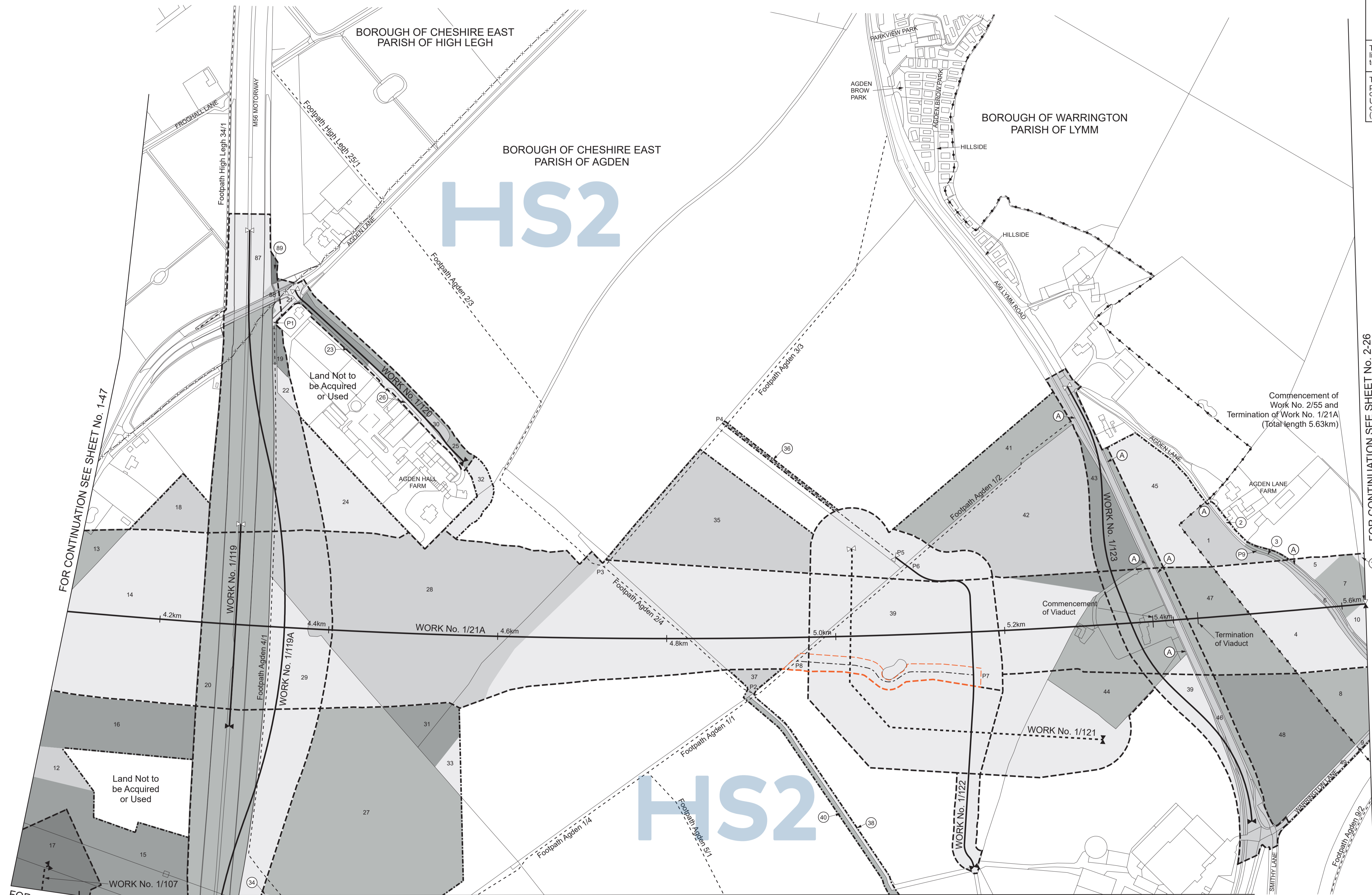
PLAN

SHEET No. 1-50  
 IN PARLIAMENT - SESSION 2021-22  
 HIGH SPEED RAIL  
 (CREWE - MANCHESTER)  
 Work No. 1/21A (Railway)  
 Works Nos. 1/120, 1/122 (Access Roads)  
 Work No. 1/119 (Bridge)  
 Works Nos. 1/107, 1/121 (Gas Mains)  
 Works Nos. 1/119A, 1/123 (Temporary Roads)

For Section of Work No. 1/21A see Sheet No. 3-68  
 For Section of Work No. 1/107 see Sheet No. 3-75  
 For Section of Work No. 1/119 see Sheet No. 3-79  
 For Section of Work No. 1/119A see Sheet No. 3-80  
 For Section of Work No. 1/120 see Sheet No. 3-80  
 For Section of Work No. 1/121 see Sheet No. 3-80  
 For Section of Work No. 1/122 see Sheet No. 3-80  
 For Section of Work No. 1/123 see Sheet No. 3-81

The area enclosed by any limit of deviation or by any limit of land to be acquired or used is the area extending to the outer edge of the line marking those limits

This map is based upon Ordnance Survey material with the permission of Ordnance Survey on behalf of the controller of Her Majesty's Stationary Office. Crown copyright. Unauthorised reproduction infringes crown copyright and may lead to prosecution or civil proceedings (Ordnance Survey licence 100049190)

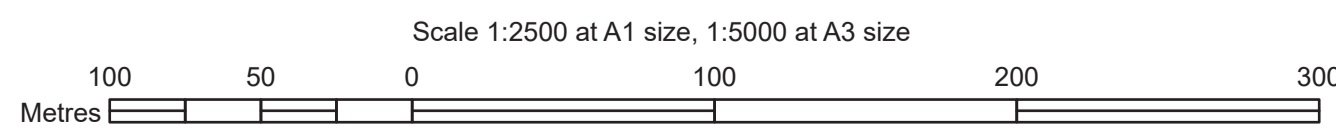


FOR CONTINUATION SEE SHEET No. 1-47

FOR CONTINUATION SEE SHEET No. 1-26

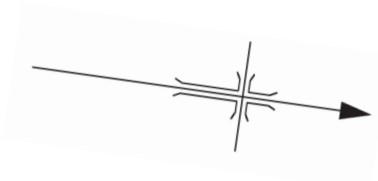
FOR CONTINUATION SEE SHEET No. 1-52

FOR CONTINUATION SEE SHEET No. 1-51



COUNTY OF CHESHIRE  
BOROUGH OF CHESHIRE EAST

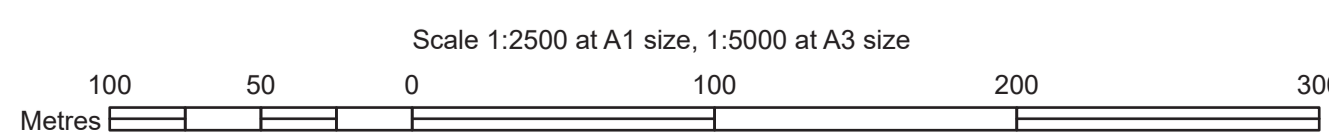
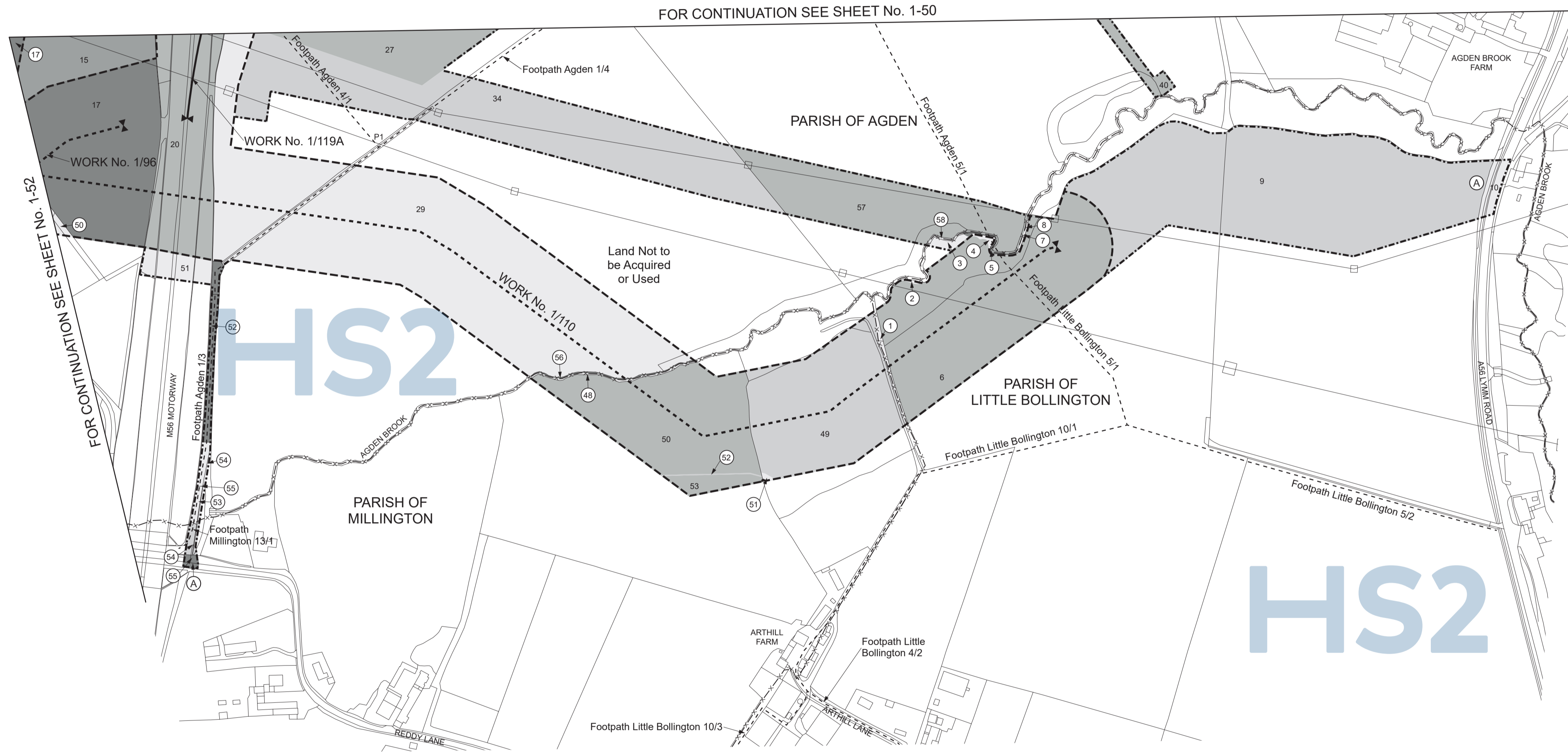
PLAN



SHEET No. 1-51  
IN PARLIAMENT - SESSION 2021-22  
HIGH SPEED RAIL  
(CREWE - MANCHESTER)  
Works Nos. 1/96, 1/110 (Gas Mains)  
Work No. 1/119A (Temporary Road)  
For Section of Work No. 1/96 see Sheet No. 3-65  
For Section of Work No. 1/110 see Sheet No. 3-77  
For Section of Work No. 1/119A see Sheet No. 3-80

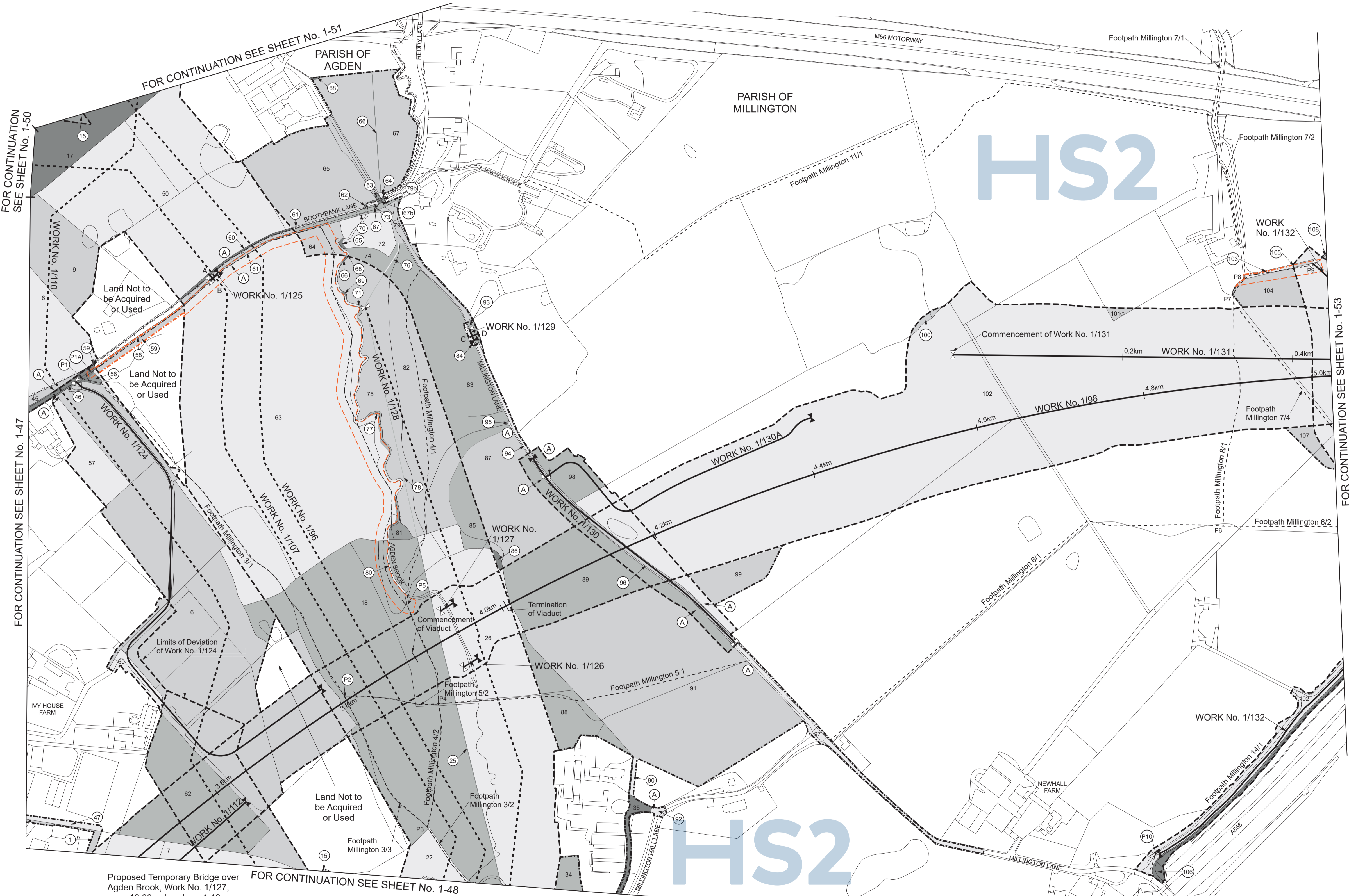
The area enclosed by any limit of deviation or by any limit of land to be acquired or used is the area extending to the outer edge of the line marking those limits

This map is based upon Ordnance Survey material with the permission of Ordnance Survey on behalf of the controller of Her Majesty's Stationary Office Crown copyright. Unauthorised reproduction infringes crown copyright and may lead to prosecution or civil proceedings (Ordnance Survey licence 100049190)



COUNTY OF CHESHIRE  
BOROUGH OF CHESHIRE EAST

PLAN



FOR CONTINUATION  
SEE SHEET No. 1-50

FOR CONTINUATION SEE SHEET No. 1-47

FOR CONTINUATION SEE SHEET No. 1-51

FOR CONTINUATION SEE SHEET No. 1-53

Proposed Temporary Bridge over  
Agden Brook, Work No. 1/127,  
span 18.00m, headway 1.48m.

FOR CONTINUATION SEE SHEET No. 1-48

Proposed Railway over  
Agden Brook, Work No. 1/98,  
span 27.00m, headway 12.75m.  
Proposed Temporary Bridge over  
Agden Brook, Work No. 1/126,  
span 20.25m, headway 2.66m.

SHEET No. 1-52

IN PARLIAMENT - SESSION 2021-22

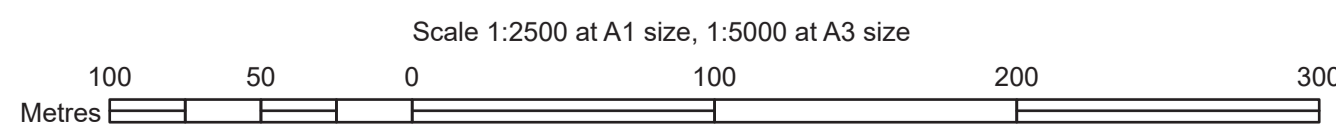
HIGH SPEED RAIL  
(CREWE - MANCHESTER)

Works Nos. 1/98, 1/131 (Railways)  
Work No. 1/130 (Road)  
Works Nos. 1/112, 1/124, 1/130A, 1/132 (Access Roads)  
Work No. 1/128 (Fuel Pipeline)  
Works Nos. 1/96, 1/107, 1/110 (Gas Mains)  
Works Nos. 1/125, 1/129 (Highway Widening)  
Works Nos. 1/126, 1/127 (Temporary Bridges)

For Section of Work No. 1/96 see Sheet No. 3-65  
For Section of Work No. 1/98 see Sheet No. 3-70  
For Section of Work No. 1/107 see Sheet No. 3-75  
For Section of Work No. 1/110 see Sheet No. 3-77  
For Section of Work No. 1/112 see Sheet No. 3-79  
For Section of Work No. 1/124 see Sheet No. 3-81  
For Section of Work No. 1/125 see Sheet No. 3-81  
For Section of Work No. 1/126 see Sheet No. 3-81  
For Section of Work No. 1/127 see Sheet No. 3-81  
For Section of Work No. 1/128 see Sheet No. 3-81  
For Section of Work No. 1/129 see Sheet No. 3-82  
For Section of Work No. 1/130 see Sheet No. 3-82  
For Section of Work No. 1/130A see Sheet No. 3-82  
For Section of Work No. 1/131 see Sheet No. 3-82  
For Section of Work No. 1/132 see Sheet No. 3-84

The area enclosed by any limit of deviation or by any limit of land to be acquired or used is the area extending to the outer edge of the line marking those limits

This map is based upon Ordnance Survey material with the permission of Ordnance Survey on behalf of the controller of Her Majesty's Stationery Office Crown copyright. Unauthorised reproduction infringes crown copyright and may lead to prosecution or civil proceedings (Ordnance Survey licence 100049190)

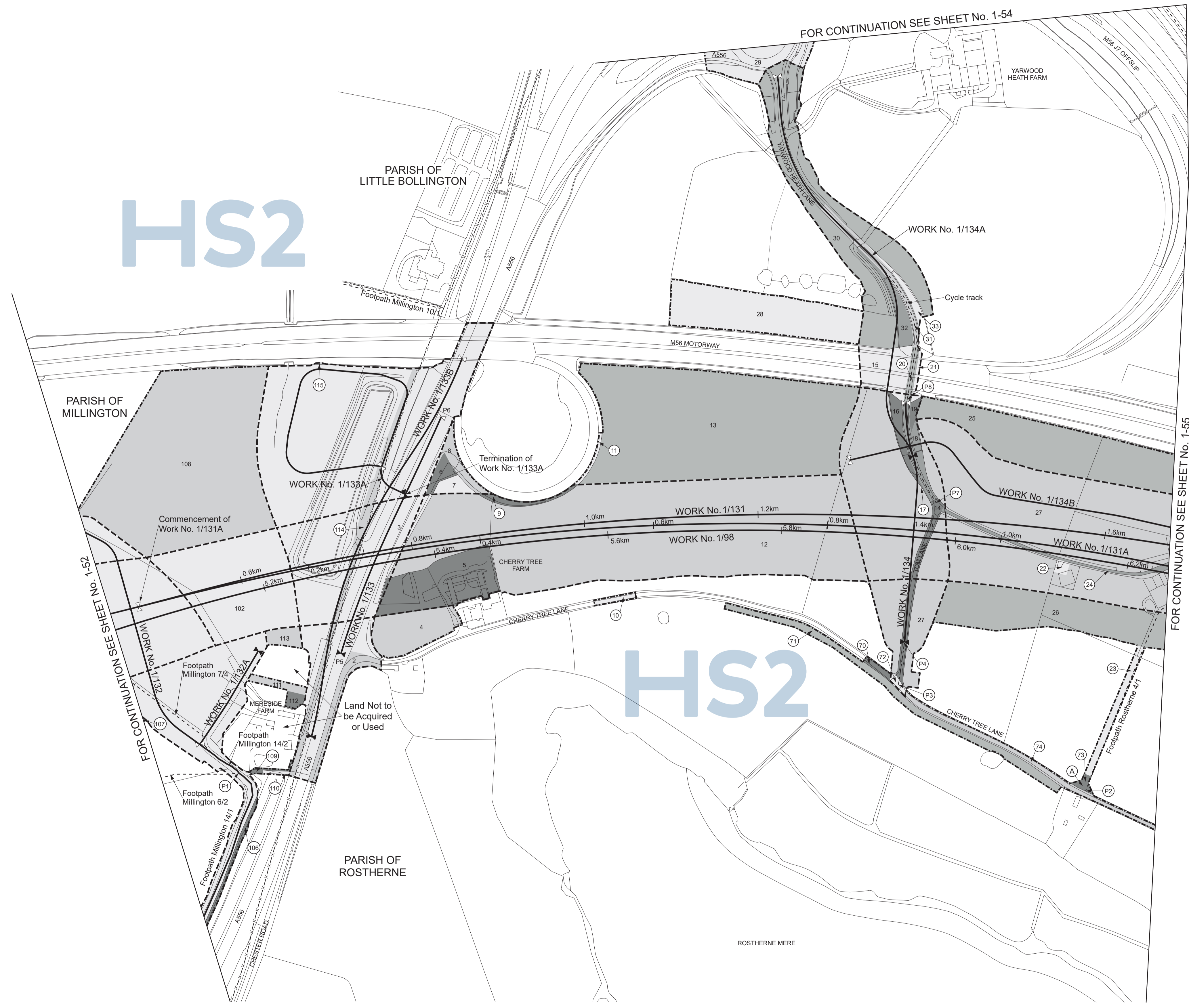


COUNTY OF CHESHIRE  
BOROUGH OF CHESHIRE EAST

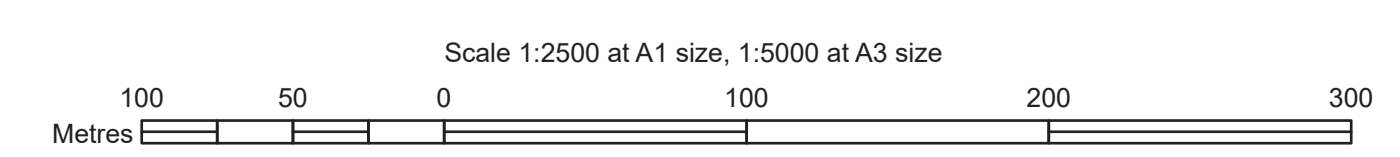
PLAN

HS2

HS2



SHEET No. 1-53  
IN PARLIAMENT - SESSION 2021-22  
HIGH SPEED RAIL  
(CREWE - MANCHESTER)  
Works Nos. 1/98, 1/131, 1/131A (Railways)  
Work No. 1/133 (Road)  
Works Nos. 1/132, 1/132A, 1/133A, 1/134, 1/134A, 1/134B  
(Access Roads)  
Work No. 1/133B (Temporary Road)  
For Section of Work No. 1/98 see Sheet No. 3-71  
For Section of Work No. 1/131 see Sheet No. 3-82  
For Section of Work No. 1/131A see Sheet No. 3-84  
For Section of Work No. 1/132 see Sheet No. 3-84  
For Section of Work No. 1/132A see Sheet No. 3-83  
For Section of Work No. 1/133 see Sheet No. 3-83  
For Section of Work No. 1/133A see Sheet No. 3-83  
For Section of Work No. 1/133B see Sheet No. 3-83  
For Section of Work No. 1/134 see Sheet No. 3-83  
For Section of Work No. 1/134A see Sheet No. 3-85  
For Section of Work No. 1/134B see Sheet No. 3-85  
The area enclosed by any limit of deviation or by any  
limit of land to be acquired or used is the area extending  
to the outer edge of the line marking those limits  
This map is based upon Ordnance Survey material with the  
permission of Ordnance Survey on behalf of the controller  
of Her Majesty's Stationery Office Crown copyright.  
Unauthorised reproduction infringes crown  
copyright and may lead to prosecution or civil proceedings  
(Ordnance Survey licence 100049190)



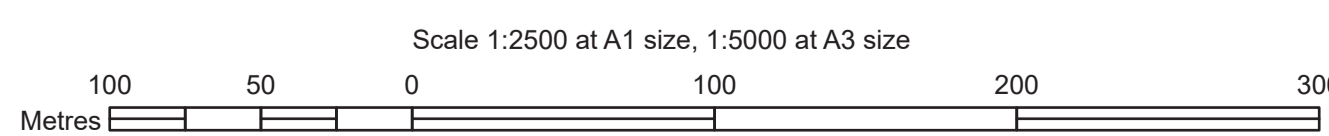
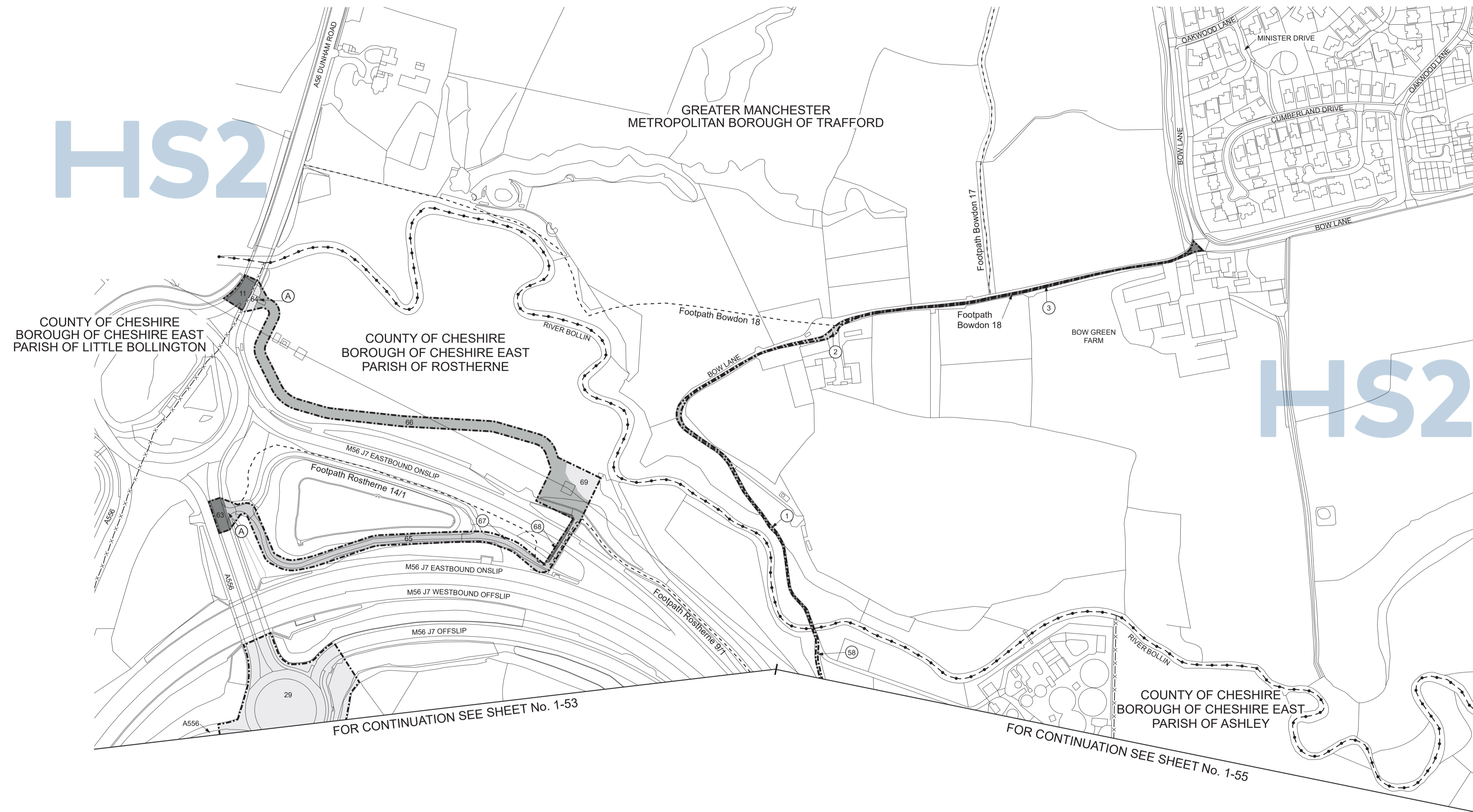


# PLAN

SHEET No. 1-54  
 IN PARLIAMENT - SESSION 2021-22  
 HIGH SPEED RAIL  
 (CREWE - MANCHESTER)  
 Additional Land

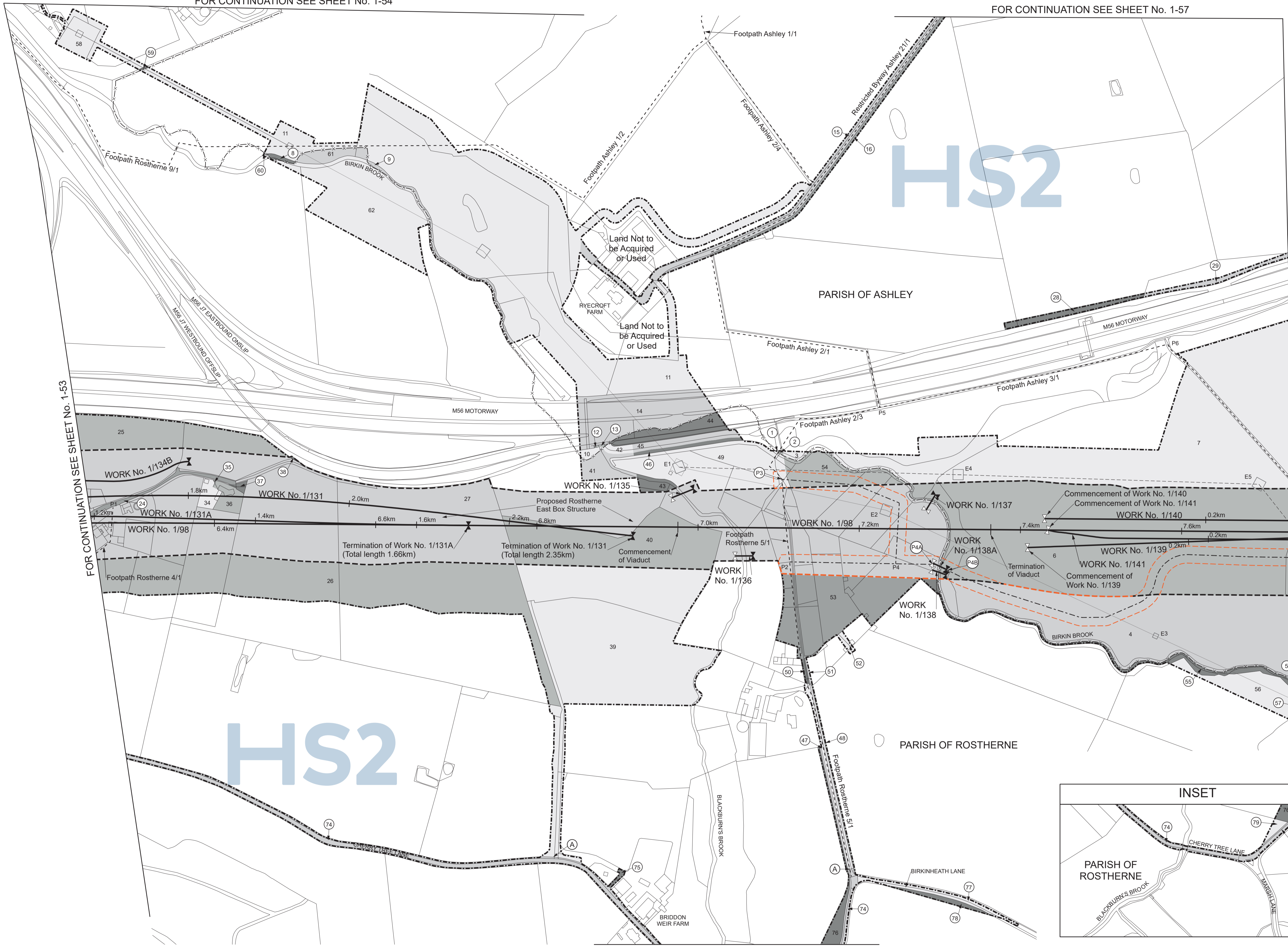
The area enclosed by any limit of deviation or by any limit of land to be acquired or used is the area extending to the outer edge of the line marking those limits

This map is based upon Ordnance Survey material with the permission of Ordnance Survey on behalf of the controller of Her Majesty's Stationary Office Crown copyright. Unauthorised reproduction infringes crown copyright and may lead to prosecution or civil proceedings (Ordnance Survey licence 100049190)



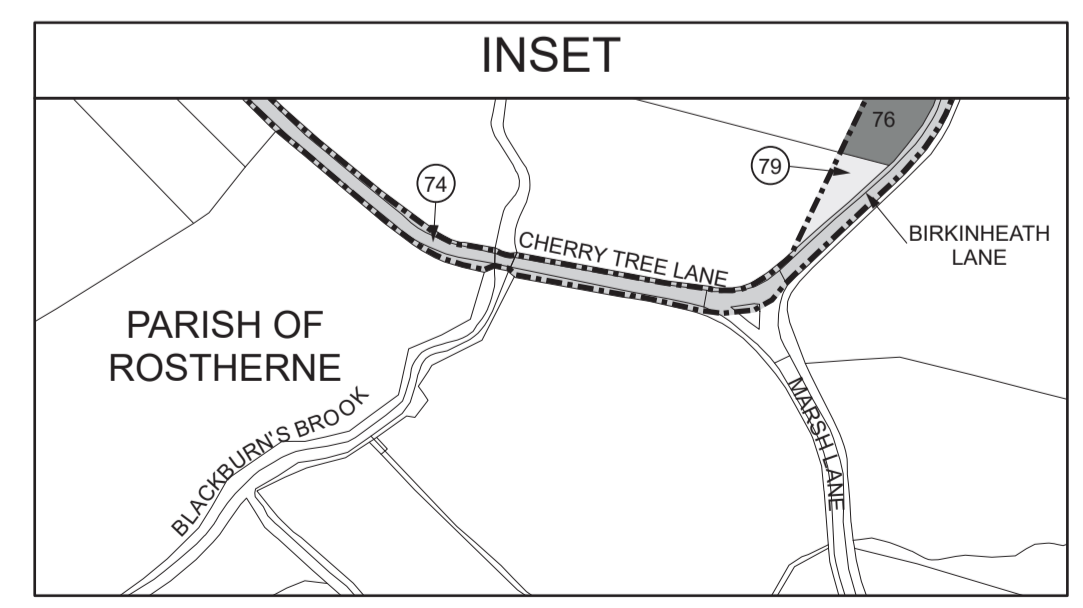
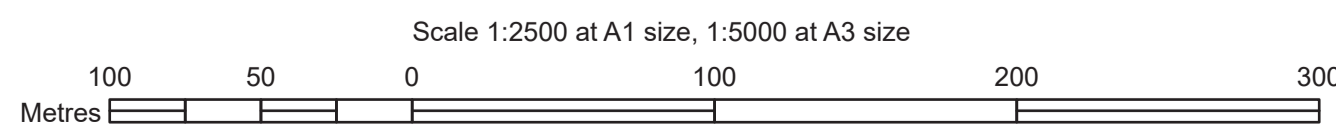
COUNTY OF CHESHIRE  
BOROUGH OF CHESHIRE EAST

PLAN



SHEET No. 1-55  
IN PARLIAMENT - SESSION 2021-22  
HIGH SPEED RAIL  
(CREWE - MANCHESTER)  
Works Nos. 1/98, 1/131, 1/131A, 1/139, 1/140, 1/141 (Railways)  
Work No. 1/134B (Access Road)  
Work No. 1/138A (Footbridge)  
Works Nos. 1/135, 1/136, 1/137, 1/138 (Temporary Bridges)  
For Section of Work No. 1/98 see Sheet No. 3-71  
For Section of Work No. 1/131 see Sheet No. 3-83  
For Section of Work No. 1/131A see Sheet No. 3-84  
For Section of Work No. 1/134B see Sheet No. 3-85  
For Section of Work No. 1/135 see Sheet No. 3-85  
For Section of Work No. 1/136 see Sheet No. 3-85  
For Section of Work No. 1/137 see Sheet No. 3-85  
For Section of Work No. 1/138 see Sheet No. 3-85  
For Section of Work No. 1/138A see Sheet No. 3-85  
For Section of Work No. 1/139 see Sheet No. 3-86  
For Section of Work No. 1/140 see Sheet No. 3-86  
For Section of Work No. 1/141 see Sheet No. 3-87  
The area enclosed by any limit of deviation or by any limit of land to be acquired or used is the area extending to the outer edge of the line marking those limits  
This map is based upon Ordnance Survey material with the permission of Ordnance Survey on behalf of the controller of Her Majesty's Stationery Office Crown copyright. Unauthorised reproduction infringes crown copyright and may lead to prosecution or civil proceedings (Ordnance Survey licence 100049190)

Proposed Temporary Bridge over Blackburn's Brook, Work No. 1/135, span 29.25m, headway 3.86m.  
Proposed Railway over Blackburn's Brook, Work No. 1/98, span 40.00m, headway 6.60m.  
Proposed Temporary Bridge over Blackburn's Brook, Work No. 1/136, span 22.50m, headway 7.32m.  
Proposed Temporary Bridge over Birkin Brook, Work No. 1/137, span 22.50m, headway 7.33m.  
Proposed Railway over Birkin Brook, Work No. 1/98, span 32.50m, headway 7.30m.  
Proposed Temporary Bridge over Birkin Brook, Work No. 1/138, span 18.00m, headway 2.81m.  
Proposed Footbridge over Birkin Brook, Work No. 1/138A, span 18.64m, headway 3.22m.



COUNTY OF CHESHIRE  
BOROUGH OF CHESHIRE EAST

PLAN

FOR CONTINUATION SEE SHEET No. 1-57

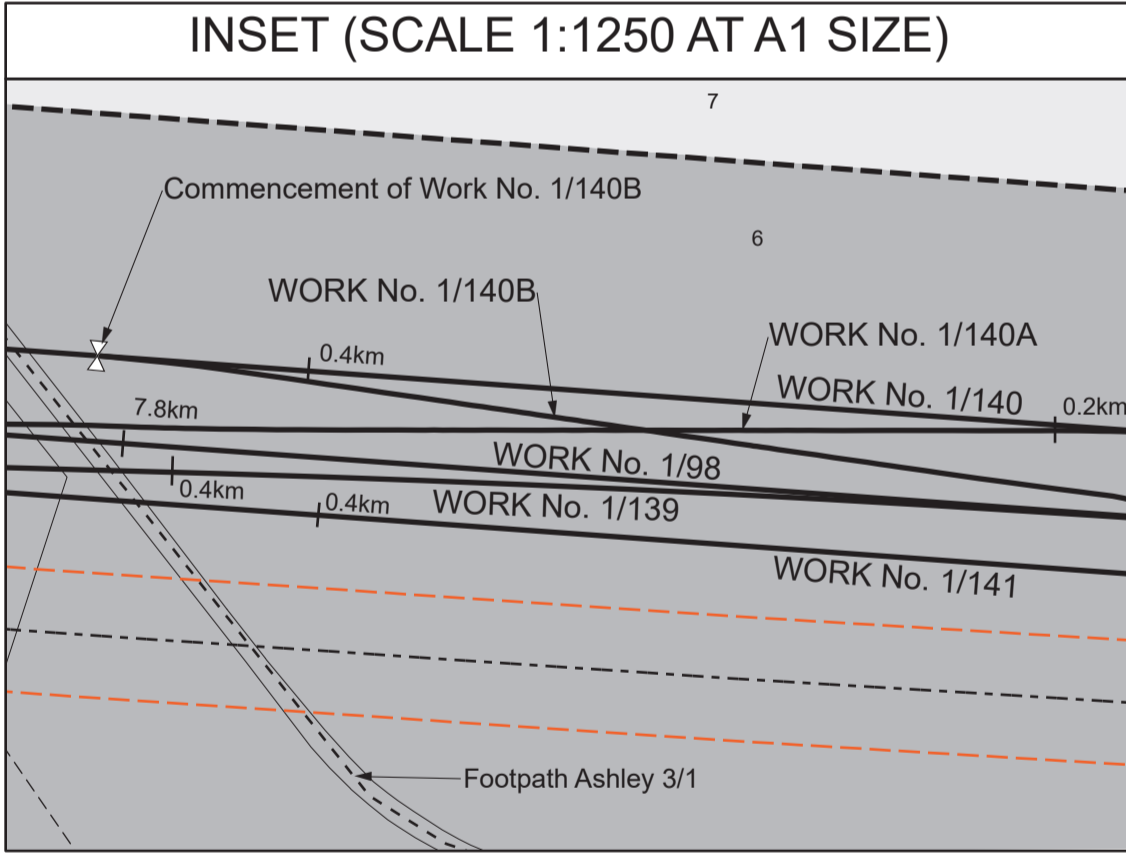
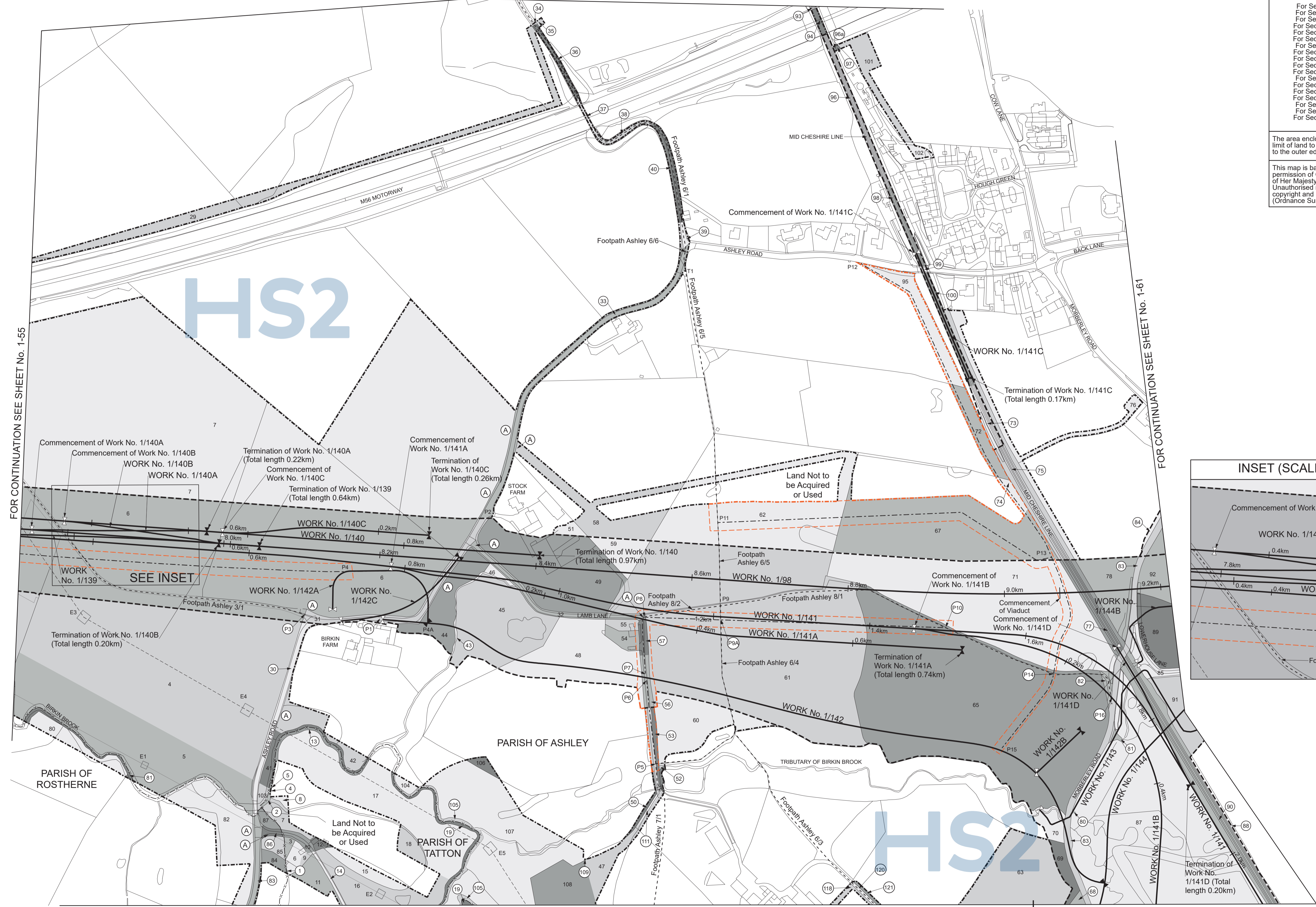
SHEET No. 1-56  
IN PARLIAMENT - SESSION 2021-22  
HIGH SPEED RAIL  
(CREWE - MANCHESTER)

Works Nos. 1/98, 1/139, 1/140, 1/140A, 1/140B, 1/140C, 1/141, 1/141A, 1/141B, 1/141C, 1/141D (Railways)  
Works Nos. 1/142, 1/144 (Roads)  
Work Nos. 1/142A, 1/142B, 1/144B (Access Roads)  
Work No. 1/142C (Temporary Road)  
Work No. 1/143 (Watercourse)

For Section of Work No. 1/98 see Sheet No. 3-72  
For Section of Work No. 1/139 see Sheet No. 3-86  
For Section of Work No. 1/140 see Sheet No. 3-86  
For Section of Work No. 1/140A see Sheet No. 3-86  
For Section of Work No. 1/140B see Sheet No. 3-86  
For Section of Work No. 1/140C see Sheet No. 3-86  
For Section of Work No. 1/141 see Sheet No. 3-87  
For Section of Work No. 1/141A see Sheet No. 3-87  
For Section of Work No. 1/141B see Sheet No. 3-88  
For Section of Work No. 1/141C see Sheet No. 3-88  
For Section of Work No. 1/141D see Sheet No. 3-88  
For Section of Work No. 1/142 see Sheet No. 3-89  
For Section of Work No. 1/142A see Sheet No. 3-89  
For Section of Work No. 1/142B see Sheet No. 3-89  
For Section of Work No. 1/142C see Sheet No. 3-89  
For Section of Work No. 1/143 see Sheet No. 3-89  
For Section of Work No. 1/144 see Sheet No. 3-90  
For Section of Work No. 1/144B see Sheet No. 3-90

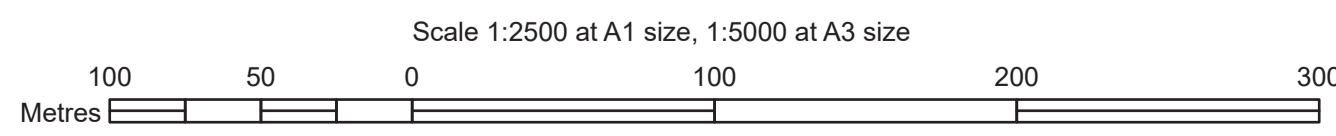
The area enclosed by any limit of deviation or by any limit of land to be acquired or used is the area extending to the outer edge of the line marking those limits

This map is based upon Ordnance Survey material with the permission of Ordnance Survey on behalf of the controller of Her Majesty's Stationery Office copyright. Unauthorised reproduction infringes crown copyright and may lead to prosecution or civil proceedings (Ordnance Survey licence 100049190)



FOR CONTINUATION SEE SHEET No. 1-58

FOR CONTINUATION SEE SHEET No. 1-59





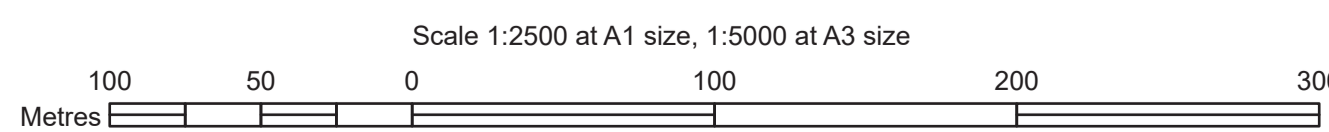
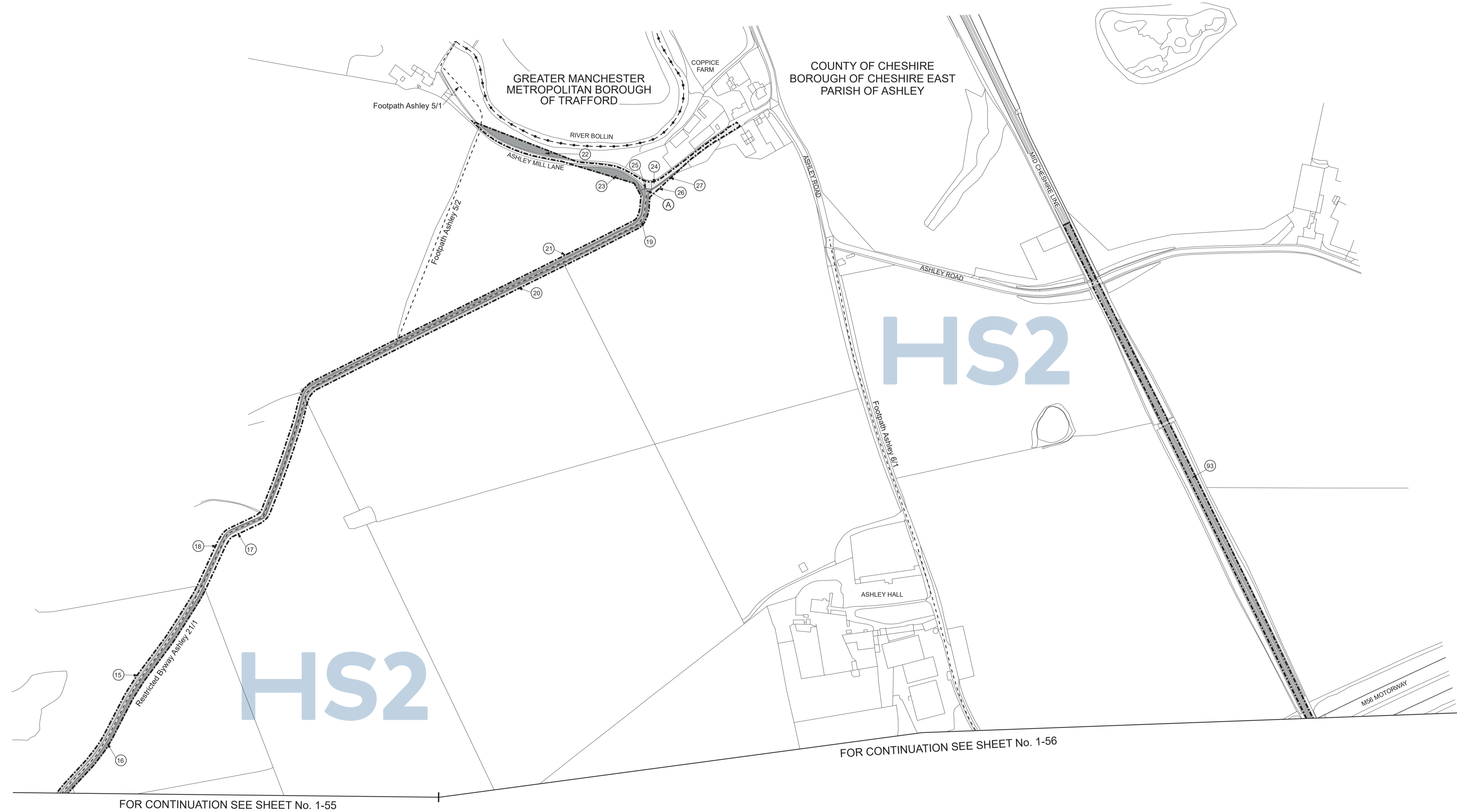


# PLAN

SHEET No. 1-57  
 IN PARLIAMENT - SESSION 2021-22  
 HIGH SPEED RAIL  
 (CREWE - MANCHESTER)  
 Additional Land

The area enclosed by any limit of deviation or by any limit of land to be acquired or used is the area extending to the outer edge of the line marking those limits

This map is based upon Ordnance Survey material with the permission of Ordnance Survey on behalf of the controller of Her Majesty's Stationery Office Crown copyright. Unauthorised reproduction infringes crown copyright and may lead to prosecution or civil proceedings (Ordnance Survey licence 100049190)



COUNTY OF CHESHIRE  
BOROUGH OF CHESHIRE EAST

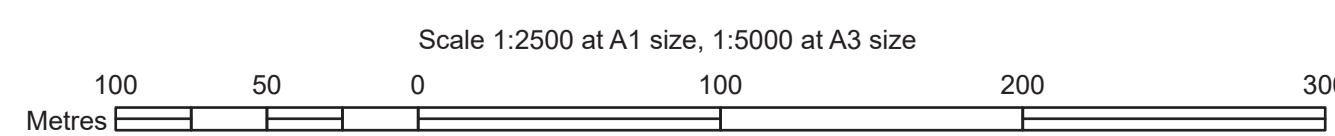
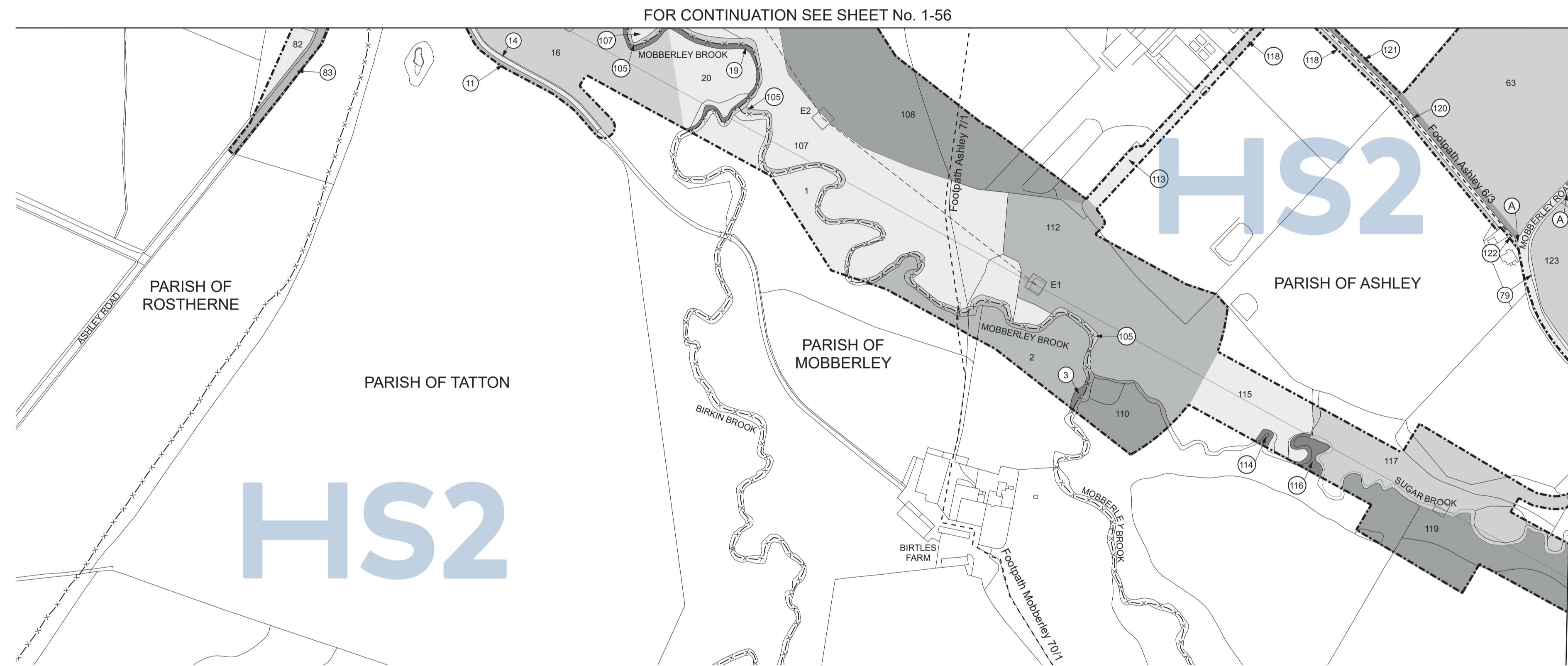
PLAN



SHEET No. 1-58  
IN PARLIAMENT - SESSION 2021-22  
HIGH SPEED RAIL  
(CREWE - MANCHESTER)  
Additional Land

The area enclosed by any limit of deviation or by any limit of land to be acquired or used is the area extending to the outer edge of the line marking those limits

This map is based upon Ordnance Survey material with the permission of Ordnance Survey on behalf of the controller of Her Majesty's Stationery Office Crown copyright. Unauthorised reproduction infringes crown copyright and may lead to prosecution or civil proceedings (Ordnance Survey licence 100049190)



COUNTY OF CHESHIRE  
BOROUGH OF CHESHIRE EAST

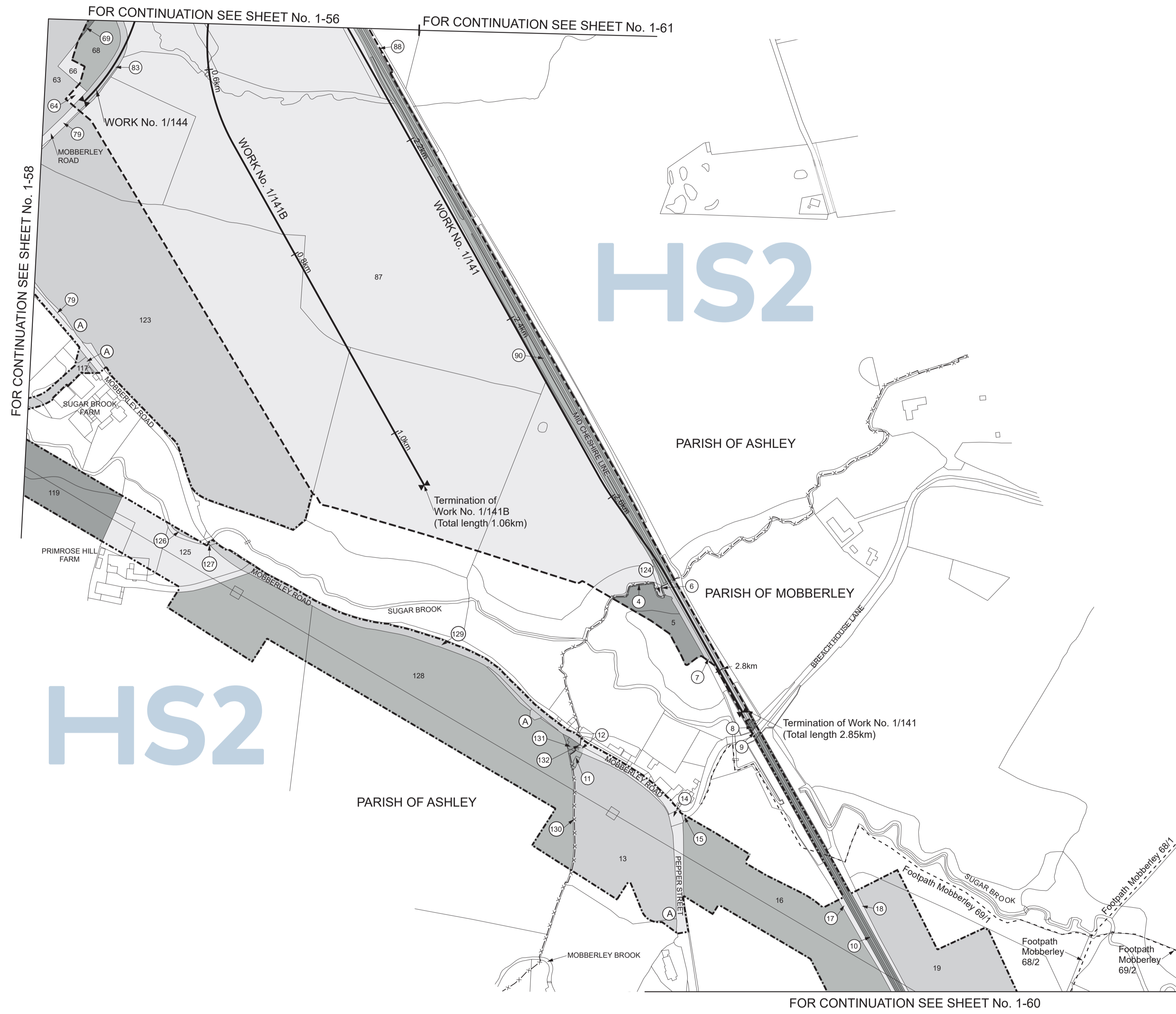
PLAN



SHEET No. 1-59  
IN PARLIAMENT - SESSION 2021-22  
HIGH SPEED RAIL  
(CREWE - MANCHESTER)  
Works Nos. 1/141, 1/141B (Railways)  
Work No. 1/144 (Road)  
For Section of Work No. 1/141 see Sheet No. 3-88  
For Section of Work No. 1/141B see Sheet No. 3-88  
For Section of Work No. 1/144 see Sheet No. 3-90

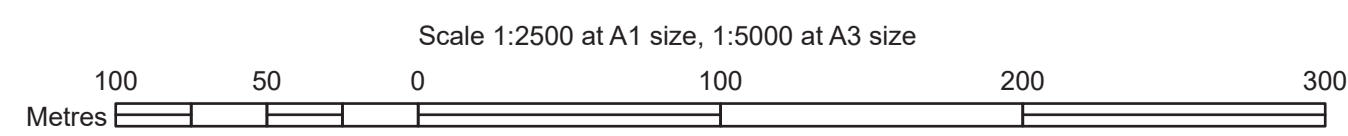
The area enclosed by any limit of deviation or by any limit of land to be acquired or used is the area extending to the outer edge of the line marking those limits

This map is based upon Ordnance Survey material with the permission of Ordnance Survey on behalf of the controller of Her Majesty's Stationery Office Crown copyright. Unauthorised reproduction infringes crown copyright and may lead to prosecution or civil proceedings (Ordnance Survey licence 100049190)



HS2

HS2



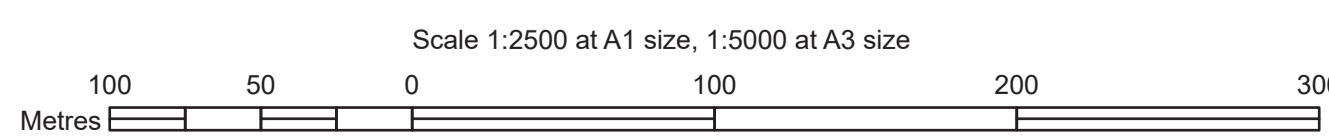
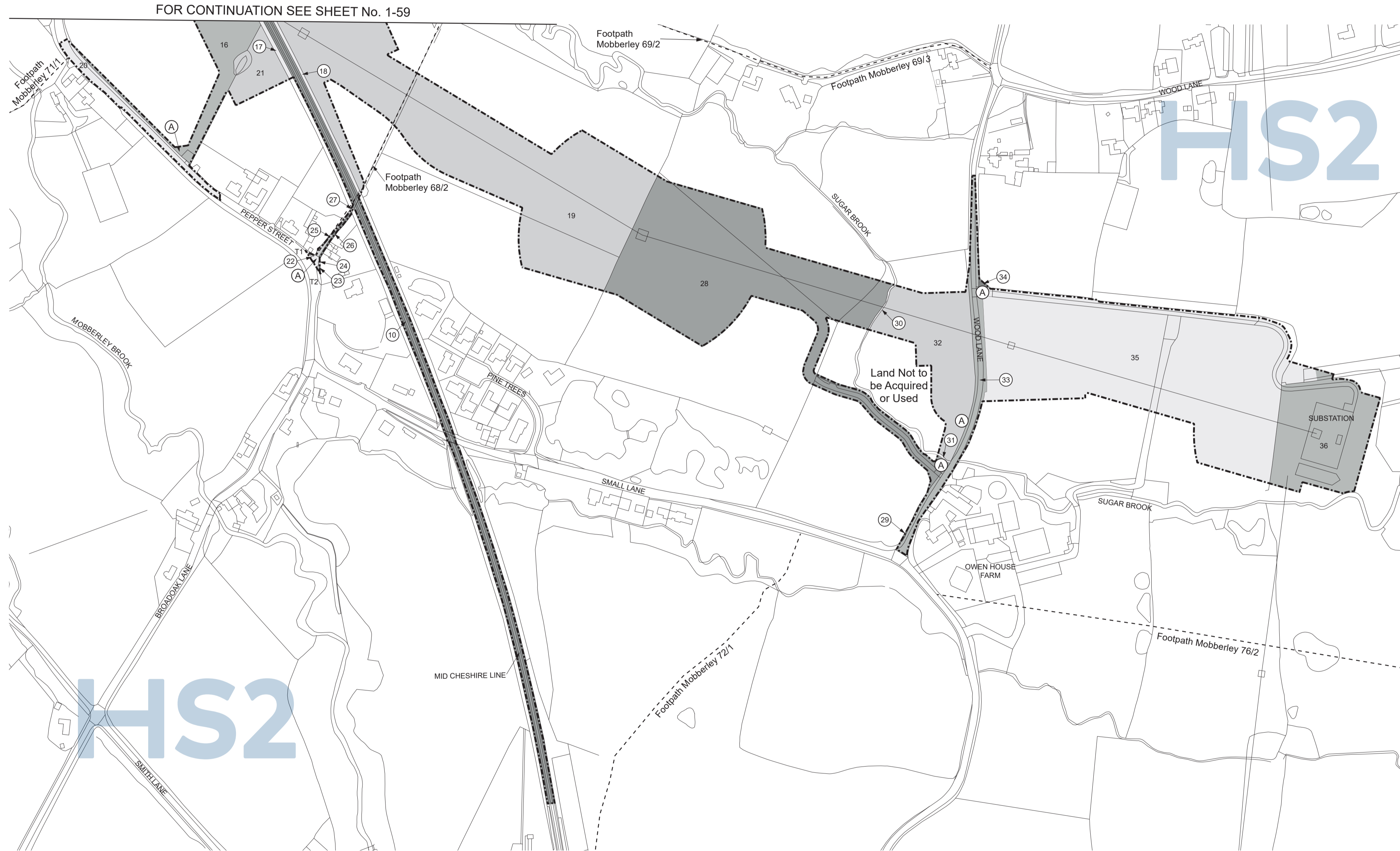
COUNTY OF CHESHIRE  
 BOROUGH OF CHESHIRE EAST  
 PARISH OF MOBBERLEY  
 PLAN



SHEET No. 1-60  
 IN PARLIAMENT - SESSION 2021-22  
 HIGH SPEED RAIL  
 (CREWE - MANCHESTER)  
 Additional Land

The area enclosed by any limit of deviation or by any limit of land to be acquired or used is the area extending to the outer edge of the line marking those limits

This map is based upon Ordnance Survey material with the permission of Ordnance Survey on behalf of the controller of Her Majesty's Stationery Office Crown copyright. Unauthorised reproduction infringes crown copyright and may lead to prosecution or civil proceedings (Ordnance Survey licence 100049190)



COUNTY OF CHESHIRE  
 BOROUGH OF CHESHIRE EAST  
 PARISH OF ASHLEY  
 PLAN



SHEET No. 1-61  
 IN PARLIAMENT - SESSION 2021-22  
 HIGH SPEED RAIL  
 (CREWE - MANCHESTER)  
 Work No. 1/98 (Railway)  
 Works Nos. 1/144, 1/144A (Roads)  
 Work Nos. 1/144B, 1/145 (Access Roads)  
 Work No. 1/143 (Watercourse)

For Section of Work No. 1/98 see Sheet No. 3-72  
 For Section of Work No. 1/143 see Sheet No. 3-89  
 For Section of Work No. 1/144 see Sheet No. 3-90  
 For Section of Work No. 1/144A see Sheet No. 3-90  
 For Section of Work No. 1/144B see Sheet No. 3-90  
 For Section of Work No. 1/145 see Sheet No. 3-90

The area enclosed by any limit of deviation or by any limit of land to be acquired or used is the area extending to the outer edge of the line marking those limits

This map is based upon Ordnance Survey material with the permission of Ordnance Survey on behalf of the controller of Her Majesty's Stationery Office Crown copyright. Unauthorised reproduction infringes crown copyright and may lead to prosecution or civil proceedings (Ordnance Survey licence 100049190)

