

High Speed Rail (Crewe – Manchester) Additional Provision 2

Volume 1: Plans

Secretary of State for Transport
Department for Transport
Great Minster House
33 Horseferry Road
London SW1P 4DR

Winckworth Sherwood LLP
Minerva House
5 Montague Close
London SE1 9BB
(Parliamentary Agents)

**Eversheds Sutherlands
(International) LLP**
1 Wood Street
London EC2V 7WS
(Parliamentary Agents)

High Speed Two (HS2) Ltd
Two Snowhill
Snow Hill Queensway
Birmingham
B4 6GA

In Parliament – Session 2022 - 2023

High Speed Rail (Crewe – Manchester) Additional Provision 2

Volume 1: Plans

Secretary of State for Transport

Department for Transport
Great Minster House
33 Horseferry Road
London SW1P 4DR

Winckworth Sherwood LLP

Minerva House
5 Montague Close
London SE1 9BB
(Parliamentary Agents)

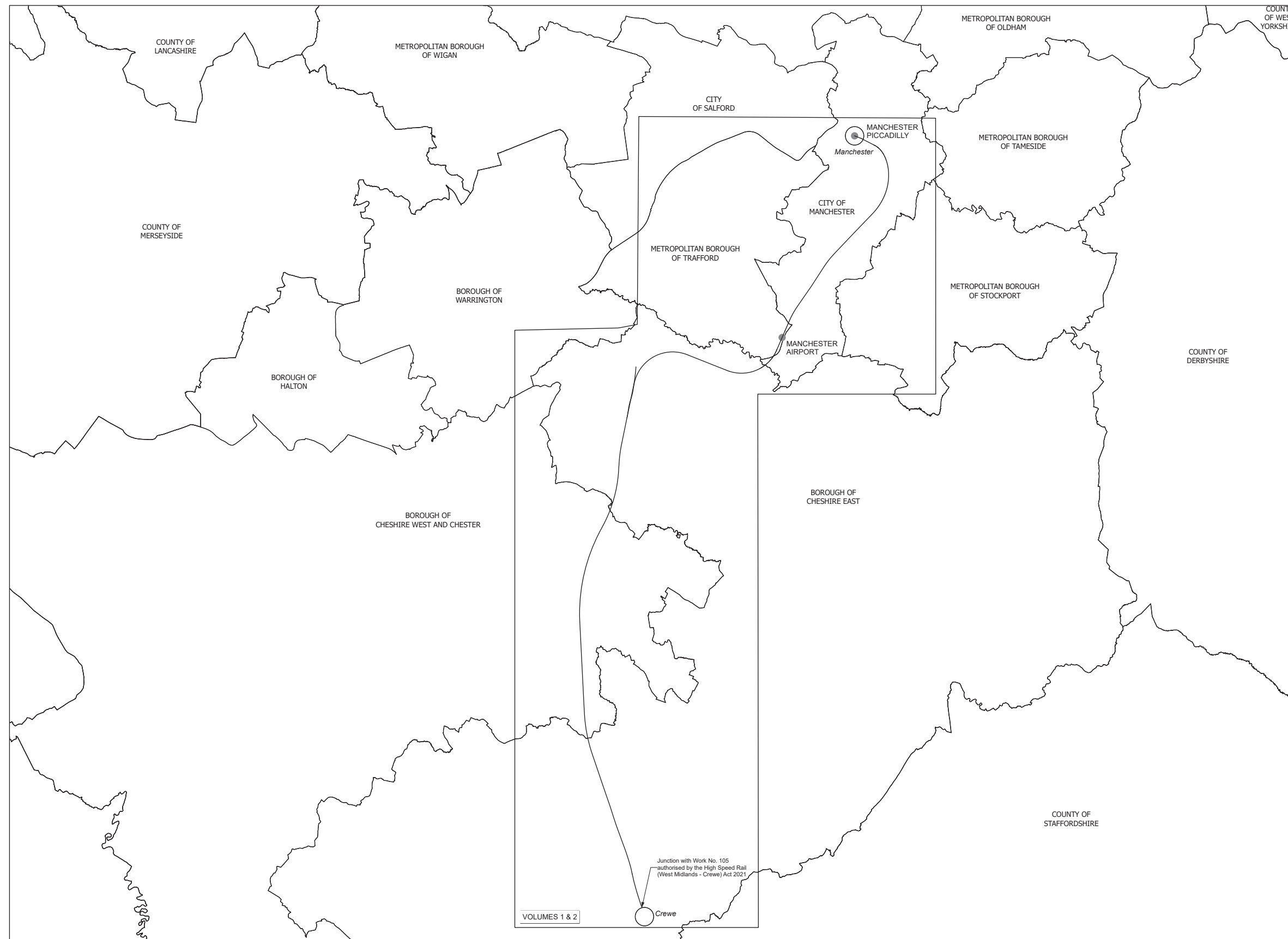
Eversheds Sutherlands (International) LLP

1 Wood Street
London EC2V 7WS
(Parliamentary Agents)

High Speed Two (HS2) Ltd

Two Snowhill
Snow Hill Queensway
Birmingham
B4 6GA

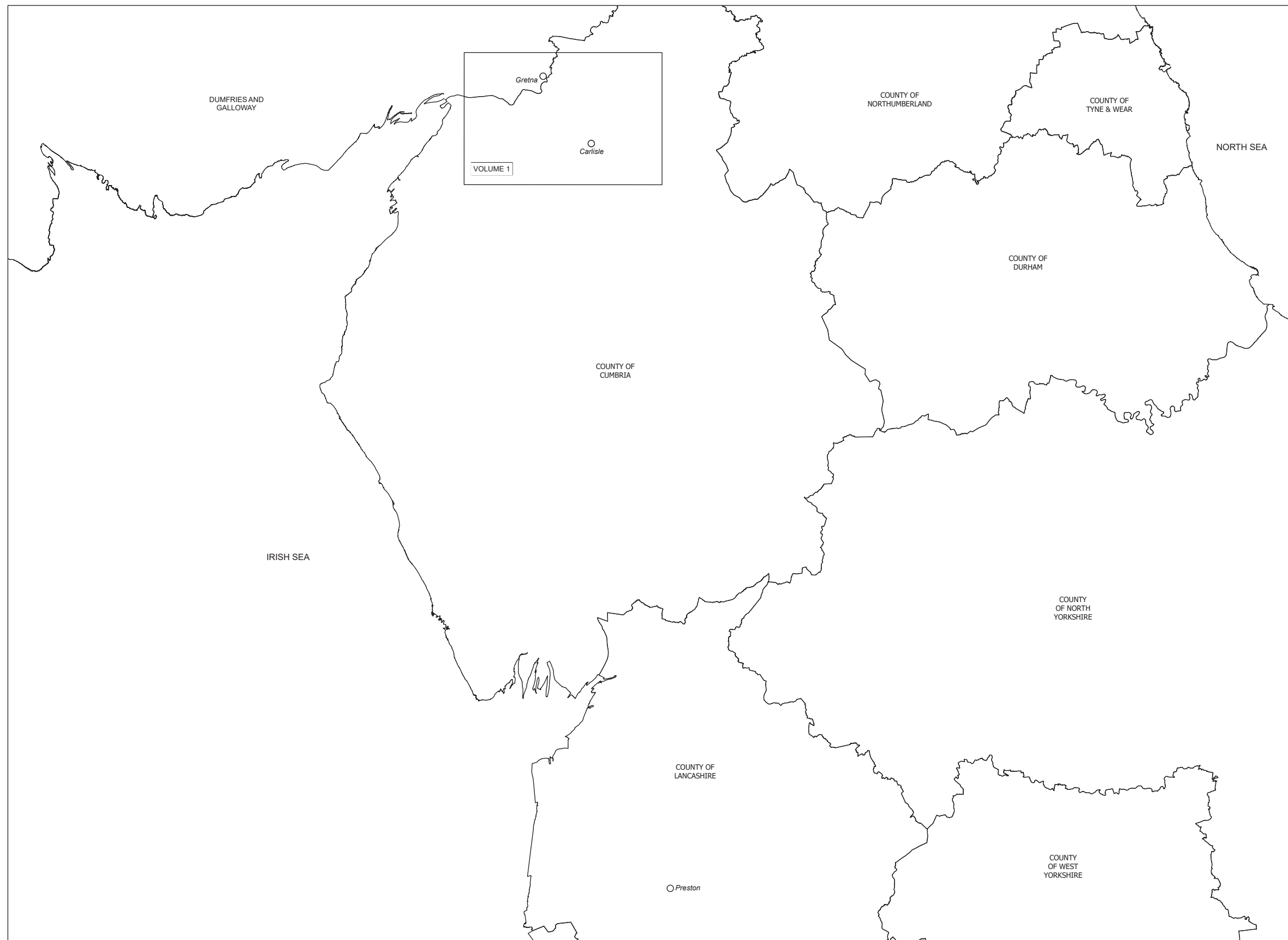
SCHEME DIAGRAM



This map is based upon Ordnance Survey material with the permission of Ordnance Survey on behalf of the controller of His Majesty's Stationery Office Crown copyright. Unauthorised reproduction infringes crown copyright and may lead to prosecution or civil proceedings (Ordnance Survey licence 100049190)

— HS2 CREWE - MANCHESTER ROUTE ● HS2 STATION ○ MAJOR CITY / TOWN

SCHEME DIAGRAM



This map is based upon Ordnance Survey material with the permission of Ordnance Survey on behalf of the controller of His Majesty's Stationery Office Crown copyright. Unauthorised reproduction infringes crown copyright and may lead to prosecution or civil proceedings (Ordnance Survey licence 100049190)

— HS2 CREWE - MANCHESTER ROUTE ● HS2 STATION ○ MAJOR CITY / TOWN

KEY TO PLANS

— Centre Line of Surface Work	- - - - Combined Limit of Deviation for Work and Limit of Deviation for New and Diverted Public Right of Way	- - - - New Public Right of Way	⊗ Commencement of Work
- - - - Centre Line of Tunnel or other Subsurface Work	- - - - Combined Limit of Land to be Acquired or Used and Limit of Deviation for New and Diverted Public Right of Way	— Overhead Power Line	⊗ Termination of Work
- - - - Limit of Deviation for Work	- - - - County / Borough / District Boundary	- - - - New / Diverted Overhead Power Line	⊗ Commencement and Termination of Work
- - - - Limit of Land to be Acquired or Used	- - - - Parish Boundary and Community Council Area Boundary	⊗ New / Improved Access	
- - - - Limit of Deviation for New and Diverted Public Right of Way	- - - - Existing Public Right of Way		

INDEX

AP2 Plans and Sections Index

	Replacement / Additional Sheet Numbers			Replacement / Additional Sheet Numbers	
	Plans	Sections		Plans	Sections
County of Cheshire - Borough of Cheshire East					
Additional land for junction improvement on and adjacent to Parkers Road	1-14		Change of land use for gas main (Work No. 1/96)	1-51	
Additional land for junction improvement on and adjacent to Bradfield Road	1-14		Change of land use for gas main (Work No. 1/107)	1-51	
Work No. 1/13B added	1-14	3-02	Additional land for removal of utility	1-51	
Additional land for junction improvement on and adjacent to Warmingham Road	1-14		Plot numbers changed	1-51	
Additional land for junction improvement on Hall Lane	1-14		Additional land and change of land use for gas main (Work No. 1/96)	1-52	
Work No. 1/13C added	1-16	3-07	Additional land and change of land use for gas main (Work No. 1/107)	1-52	
Additional land for junction improvement on and adjacent to A534 Old Mill Road	1-16		Additional land and change of land use for gas main (Work No. 1/110)	1-52	
Additional land for junction improvement on and adjacent to A534 Congleton Road	1-16		Work No. 1/132B added	1-52, 1-53	3-77
Additional land for junction improvement on and adjacent to Congleton Road	1-16		Work No. 1/132C added	1-52	3-77
Additional land for junction improvement on A533 Leadsmithy Street	1-27		Additional land for highway works on and adjacent to A556	1-52	
Additional land for junction improvement on Hightown	1-27		Plot numbers changed	1-52	
Additional land for junction improvement on A533 Lewin Street	1-27		Work No. 1/133A amended	1-53	3-83
County of Cheshire - Borough of Cheshire West and Chester					
Work No. 1/46A added	1-29	3-47A	Additional land for highway works on and adjacent to A556	1-53	
Work No. 1/46B added	1-29	3-47A	Additional land for vehicular restraint system establishment area on M56 Motorway Junction 8	1-53	
Additional land for junction improvement on and adjacent to A530 Croxton Lane	1-29		Additional land for groundwater recharge adjacent to Cherry Tree Lane	1-53	
Additional land for junction improvement on and adjacent to A530 King Street	1-29		Additional land and change of land use for highway works (Work No. 1/134)	1-53	
Additional land for junction improvement on and adjacent to King Street	1-29		Plot numbers changed	1-53	
Work No. 1/73A added	1-34	3-56	Additional land and change of land use for overhead line diversion and installation	1-54	
Additional land for junction improvement on and adjacent to A559 Manchester Road	1-34		Plot numbers changed	1-54	
Additional land for junction improvement on and adjacent to A559 Hall Lane	1-34		Greater Manchester - Metropolitan Borough of Trafford		
Additional land for junction improvement on Station Road	1-34		Additional land for overhead line installation	1-54, 1-54A	
Additional land and change of land use for access for utility works	1-35		County of Cheshire - Borough of Cheshire East		
Plot number changed	1-35		Additional land for overhead line installation	1-54A	
Additional land and change of land use for utility works	1-37		Additional land for road visibility splay adjacent to A56 Lymm Road	1-54A	
Additional land for junction improvement on and adjacent to A559 Manchester Road	1-37		Additional land for utility works on and adjacent to A56 Lymm Road, Halls Farm Lane, Park Lane and Wharf Lane	1-54A	
Plot numbers changed	1-37		Additional land and change of land use for overhead line diversion and installation on and adjacent to M56 Motorway	1-55	
County of Cheshire - Borough of Cheshire East					
Plot number changed	1-41		Additional land for access to overhead line establishment area adjacent to Restricted Byway Ashley 21/1	1-55	
Work No. 1/93A added	1-42, 1-42A	3-66	Additional land for removal of utility	1-55	
Additional land for highway works and planting on and adjacent to M6 Motorway Junction 19	1-42, 1-42A		Additional land for highway works on M56 Motorway	1-55	
Additional land for construction access on and adjacent to Tabley Hill Lane	1-42, 1-42A		Change of land use to divert footpath	1-55	
Plot number changed	1-42		Plot numbers changed	1-55	
Additional land for junction improvement on A556 Chester Road	1-42A		Additional land for overhead line diversion and installation on and adjacent to M56 Motorway	1-56	
Additional land for junction improvement on A5033 Northwich Road	1-42A		Additional land for highway works on M56 Motorway	1-56	
Work No. 1/96 amended	1-43, 1-45, 1-46, 1-48, 1-51, 1-52	3-64, 3-65	Change of land use to divert footpath	1-56	
Additional land and change of land use for gas main (Work No. 1/96)	1-43		Additional land and change of land use for planting adjacent to Ashley Road	1-56	
Plot numbers changed	1-43		Additional land for overhead line diversion and installation	1-56	
Plot numbers changed	1-44		Additional land for construction access on Footpath Ashley 6/1	1-56	
Additional land for gas main (Work No. 1/96)	1-45		Work No. 1/142D added	1-56	3-90
Additional land for removal of utility	1-45		Additional land and change in land use for HS2 maintenance access and creation of bridleway	1-56	
Work No. 1/107 amended	1-45, 1-47, 1-48, 1-51, 1-52	3-74, 3-75	Additional land for overhead line diversion and installation	1-56	
Work No. 1/110 amended	1-45, 1-47, 1-48, 1-52	3-76, 3-77	Additional land for drainage works adjacent to Mobberley Road and Mid Cheshire Line	1-56	
Change of land use for gas main (Work No. 1/107)	1-45		Plot numbers changed	1-56	
Change of land use for gas main (Work No. 1/110)	1-45		Additional land for access to overhead line establishment area on and adjacent to Restricted Byway Ashley 21/1	1-57	
Plot numbers changed	1-45		Additional land for construction access on Footpath Ashley 6/1	1-57	
Additional land for gas main (Work No. 1/96)	1-46		Additional land for highway works on M56 Motorway	1-57	
Plot numbers changed	1-46		Plot numbers changed	1-57	
Additional land for removal of utility	1-47		Additional land for planting adjacent to Ashley Road	1-57	
Change of land use for gas main (Work No. 1/107)	1-47		Additional land and change of land use for temporary drainage on and adjacent to Sugar Brook	1-58	
Additional land and change of land use for gas main (Work No. 1/110)	1-47		Plot numbers changed	1-58	
Change of land use for gas main (Work No. 1/110)	1-47		Change of land use for highway works (Work No. 1/144)	1-59	
Plot numbers changed	1-47		Additional land for temporary drainage adjacent to Mobberley Road	1-59	
Change of land use for gas main (Work No. 1/96)	1-48		Additional land for overhead line installation	1-59	
Additional land and change of land use for gas main (Work No. 1/107)	1-48		Additional land for construction of railway	1-59	
Additional land and change of land use for gas main (Work No. 1/110)	1-48		Additional land for drainage works adjacent to Mid Cheshire Line	1-59	
Additional land for gas main establishment area adjacent to Bucklow Hill Lane	1-48		Plot numbers changed	1-59	
Work No. 1/108A added	1-48	3-76	Additional land for drainage works (Work No. 1/143)	1-61	
Additional land for highway works on and adjacent to A556 and Chapel Lane	1-48		Change of land use for highway works (Work No. 1/144)	1-61	
Additional land for utility works adjacent to Chapel Lane	1-48		Additional land and change of land use for drainage works and planting	1-61	
Plot numbers changed	1-48		Plot numbers changed	1-61	
County of Cheshire - Borough of Warrington					
Work No. 1/111E added	1-49A	3-77			
Additional land for junction improvement on and adjacent to M6 Motorway Junction 20A	1-49A				
Additional land for construction access on and adjacent to A50 Cliff Lane	1-49A				

KEY TO PLANS

— Centre Line of Surface Work	- - - - Combined Limit of Deviation for Work and Limit of Deviation for New and Diverted Public Right of Way	- - - - New Public Right of Way	⊗ Commencement of Work
- - - - Centre Line of Tunnel or other Subsurface Work	- - - - Combined Limit of Land to be Acquired or Used and Limit of Deviation for New and Diverted Public Right of Way	— Overhead Power Line	⊠ Termination of Work
- - - - Limit of Deviation for Work	- - - - County / Borough / District Boundary	- - - - New / Diverted Overhead Power Line	⊗ Commencement and Termination of Work
- - - - Limit of Land to be Acquired or Used	- - - - Parish Boundary and Community Council Area Boundary	⊙ New / Improved Access	
- - - - Limit of Deviation for New and Diverted Public Right of Way	- - - - Existing Public Right of Way		

INDEX

AP2 Plans and Sections Index

	Replacement / Additional Sheet Numbers			Replacement / Additional Sheet Numbers	
	Plans	Sections		Plans	Sections
County of Cheshire - Borough of Cheshire East					
Work No. 2/1 amended	2-01	4-01			
Work No. 2/2 amended	2-01, 2-01A	4-03			
Work No. 2/2A added	2-01A	4-03			
Work No. 2/2B added	2-01A	4-03			
Additional land and change of land use for highway works on and adjacent to M56 Motorway	2-01, 2-01A				
Work No. 2/2C added	2-01A	4-03			
Additional land for junction improvement on and adjacent to Mobberley Road	2-01A				
Additional land for junction improvement on and adjacent to A538 Altrincham Road	2-01A				
Additional land for overhead line diversion and installation adjacent to Mobberley Road	2-01A				
Work No. 2/2D added	2-01	4-03			
Work No. 2/2E added	2-01	4-03			
Work No. 2/5A added	2-01, 2-01A	4-03A			
Work No. 2/5B added	2-01, 2-01A	4-03B			
Work No. 2/5C added	2-01, 2-01A	4-03B			
Additional land for highway works on and adjacent to M56 Motorway	2-01, 2-01A				
Additional land for drainage works and planting adjacent to M56 Motorway	2-01, 2-01A				
Additional land for drainage works and planting adjacent to River Bollin	2-01, 2-01A				
Additional land for realignment of footpath	2-01				
Additional land for overhead line diversion and installation adjacent to Footpath Ashley 15/1	2-01				
Plot numbers changed	2-01				
Greater Manchester - City of Manchester					
Work No. 2/1 amended	2-01, 2-02, 2-04	4-01, 4-02			
Work No. 2/5A added	2-01, 2-02	4-03A			
Work No. 2/5B added	2-01	4-03B			
Work No. 2/5C added	2-01	4-03B			
Work No. 2/5D added	2-01	4-03C			
Work No. 2/5E added	2-01, 2-02	4-03C			
Additional land and change in land use for highway works on and adjacent to M56 Motorway	2-01				
Additional land and change in land use for drainage works and planting adjacent to M56 Motorway	2-01				
Additional land for realignment of footpath	2-01				
Commencement of tunnel added	2-01				
Plot numbers changed	2-01				
Work No. 2/5I added	2-02	4-03D			
Work No. 2/5J added	2-02	4-03D			
Work No. 2/5K added	2-01, 2-02, 2-03	4-03E			
Additional land and change in land use for highway works on and adjacent to M56 Motorway and A538 Wilmslow Road	2-02, 2-03				
Additional land and change in land use for drainage works and planting	2-02, 2-03				
Additional land and change in land use to divert footpaths	2-02, 2-03				
Plot numbers changed	2-02, 2-03				
Work No. 2/6D added	2-01	4-03E			
Work No. 2/6E added	2-01	4-03E			
Work No. 2/6F added	2-01	4-03E			
Work No. 2/6G added	2-01	4-03E			
Additional land for highway works and planting adjacent to M56 Motorway	2-01				
Additional land and change in land use for highway works and drainage works adjacent to Sunbank Lane	2-01				
Additional land for planting and drainage works	2-01				
Change of land use to divert footpath	2-01				
Plot numbers changed	2-01				
Work No. 2/9H amended	2-01, 2-02	4-05			
Work No. 2/9I added	2-03	4-04			
Work No. 2/9J added	2-03	4-04			
Work No. 2/9K added	2-03	4-04			
Work No. 2/9L added	2-02, 2-03	4-04			
Work No. 2/9M added	2-02	4-05			
Additional land for junction improvement on and adjacent to Avro Way	2-03				
Additional land for the provision of hotel access	2-03				
Additional land and change of use for highway works on and adjacent to Runger Lane	2-03				
Plot numbers changed	2-03				
Additional land for highways works on M56 Motorway	2-04				
Work No. 2/16A added	2-04, 2-05	4-06A			
Additional land on and adjacent to M56 Motorway, Runger Lane and Thorley Lane to establish tramroad connection with Manchester Airport High Speed Station	2-04, 2-05				
Additional land for planting adjacent to M56 Motorway Junction 5 Onslip	2-04, 2-05				
Work No. 2/18 amended	2-04, 2-05	4-05			
Work No. 2/18F added	2-04, 2-05	4-05A			
Work No. 2/18G added	2-04, 2-05	4-05A			
Additional land for junction improvement on and adjacent to Thorley Lane	2-04, 2-05				
Additional land for junction improvement on and adjacent to Runger Lane	2-04, 2-05				
Additional land for earthwork retention works and planting adjacent to Runger Lane	2-04, 2-05				
Plot numbers changed	2-04, 2-05				
Additional land and change in land use for construction access and utility works on Enterprise Way	2-06				
Plot numbers changed	2-06				
Greater Manchester - Metropolitan Borough of Trafford					
Work No. 2/1 amended				2-02, 2-04	4-01, 4-02
Work No. 2/5C added				2-01	4-03B
Work No. 2/5E added				2-01, 2-02	4-03C
Additional land for highway works and planting on and adjacent to M56 Motorway				2-01	
Additional land for drainage works adjacent to River Bollin and M56 Motorway				2-01	
Additional land to divert and realign footpaths				2-01	
Termination of tunnel added				2-02	
Plot numbers changed				2-01	
Work No. 2/5F added				2-02	4-03C
Work No. 2/5G added				2-02	4-03C
Work No. 2/5H added				2-02	4-03D
Additional land and change of land use for highway works adjacent to M56 Motorway				2-02	
Additional land for drainage works and planting adjacent to M56 Motorway				2-02	
Additional land and change of land use to divert and creation of footpaths				2-02	
Plot numbers changed				2-02	
Work No. 2/6D added				2-01	4-03E
Work No. 2/6H added				2-01	4-03E
Additional land and change of land use for highway works on and adjacent to Chapel Lane				2-01	
Additional land for diversion of footpath				2-01	
Additional land for highway works and planting adjacent to Bankside				2-01	
Plot numbers changed				2-01	
Work No. 2/9H amended				2-01, 2-02	4-05
Work No. 2/9M added				2-02	4-05
Work No. 2/10 amended				2-02, 2-04	4-06
Work No. 2/11 amended				2-02, 2-04	4-06
Work No. 2/11A added				2-02	4-06A
Change of land use for highways works and planting adjacent to A538 Hale Road and A538 Wilmslow Road				2-02	
Additional land and change in use for highway works adjacent to Hasty Lane				2-02	
Additional land for drainage works and planting adjacent to Hasty Lane				2-02	
Additional land for utility works on A538 Hale Road				2-02	
Change of land use to divert footpath				2-02	
Plot numbers changed				2-02	
Work No. 2/14A added				2-04	4-06A
Additional land and change of land use for drainage works on and adjacent to Brooks Drive and Shay Lane				2-04	
Additional land for planting adjacent to Brooks Drive				2-04	
Plot numbers changed				2-04	
Work No. 2/14B added				2-04A	4-06A
Additional land for drainage works adjacent to Shay Lane				2-04A	
Additional land for utility works on A538 Hale Road, Wicker Lane and Shay Lane				2-04A	
Change of land use to divert footpath				2-04	
Work No. 2/16A added				2-04	4-06A
Additional land and change of land use adjacent to Timperley Brook to establish tramroad connection with Manchester Airport High Speed Station				2-04	
Additional land for planting adjacent to Timperley Brook				2-04	
Additional land for utility works on Shay Lane				2-04	
Additional land for utility works adjacent to Roaring Gate Lane				2-04	
Additional land on and adjacent to Roaring Gate Lane to establish tramroad connection with Manchester Airport High Speed Station				2-04	
Work No. 2/18 amended				2-04	4-05
Work No. 2/18D added				2-04	4-05A
Work No. 2/18E added				2-04	4-05A
Additional land and change of land use adjacent to Roaring Gate Lane for highway works and planting				2-04	
Change of land use for highway works adjacent to Thorley Lane				2-04	
Additional land for temporary drainage adjacent to Fairywell Brook				2-04	
Additional land for highway works on M56 Motorway				2-04	
Plot numbers changed				2-04	

KEY TO PLANS

— Centre Line of Surface Work	- - - - Combined Limit of Deviation for Work and Limit of Deviation for New and Diverted Public Right of Way	- - - - New Public Right of Way	⊗ Commencement of Work
- - - - Centre Line of Tunnel or other Subsurface Work	- - - - Combined Limit of Land to be Acquired or Used and Limit of Deviation for New and Diverted Public Right of Way	— Overhead Power Line	⊠ Termination of Work
- - - - Limit of Deviation for Work	- - - - County / Borough / District Boundary	- - - - New / Diverted Overhead Power Line	⊗ Commencement and Termination of Work
- - - - Limit of Land to be Acquired or Used	- - - - Parish Boundary and Community Council Area Boundary	⊙ New / Improved Access	
- - - - Limit of Deviation for New and Diverted Public Right of Way	- - - - Existing Public Right of Way		

INDEX

AP2 Plans and Sections Index

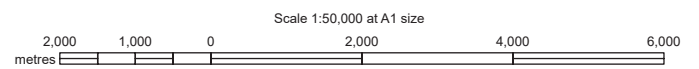
	Replacement / Additional Sheet Numbers			Replacement / Additional Sheet Numbers	
	Plans	Sections		Plans	Sections
Greater Manchester - City of Manchester			Greater Manchester - City of Manchester		
Work No. 2/1A amended	2-07, 2-08, 2-09, 2-10, 2-11, 2-12, 2-13, 2-14, 2-15, 2-16	4-08, 4-09, 4-10, 4-11, 4-12, 4-13, 4-14, 4-14A	Work No. 2/34A amended	2-21	4-23
Additional land for construction of railway (Work No. 2/1A)	2-07		Work No. 2/34B added	2-21	4-22
Additional land for utility works on Hucklow Avenue, Simonsway, Greenbrow Road, Tuffley Road and Firbank Road	2-07		Additional land to establish Network Rail maintenance access with existing viaduct on and adjacent to North Western Street	2-21	
Additional land for highway works on and adjacent to M56 Motorway	2-07		Additional land and change of land use for provision of Network Rail maintenance access on Temperance Street and Hoyle Street	2-21	
Plot numbers changed	2-07		Change of land use for highway works (Work No. 2/24)	2-21	
Additional land for construction of railway (Work No. 2/1A)	2-08		Additional land for rail systems works adjacent to Fairfield Street	2-21	
Plot numbers changed	2-08		Additional land for the provision of a pedestrian underpass	2-21	
Additional land for construction of railway (Work No. 2/1A)	2-09		Additional land for highway works adjacent to Fairfield Street	2-21	
Work No. 2/18H added	2-09	4-15	Work No. 2/40 amended	2-21	4-23
Additional land for utility and drainage works on Greenwood Road	2-09		Change of land use for construction of highway (Work No. 2/40)	2-21	
Additional land and change of land use for utility and drainage works on M56 Motorway	2-09		Work No. 2/43A added	2-21	4-24
Additional land for highway works adjacent to Mid Cheshire Line	2-09		Change of land use for construction of highway (Work No. 2/43A)	2-21	
Additional land for utility works, drainage works and planting on and adjacent to M56 Motorway Junction 3A Onslip	2-09		Change of land use for highway and utility works on and adjacent to Congou Street and Chapeltown Street	2-21	
Additional land and change of land use to access water main establishment area on and adjacent to A560 Altrincham Road	2-09		Plot numbers changed	2-21	
Plot numbers changed	2-09		Change of land use for highway works on Chapeltown Street	2-24	
Additional land for construction of railway (Work No. 2/1A)	2-10		Additional land for replacement car parking adjacent to Fairfield Street	2-24	
Plots numbers changed	2-10		Plot numbers changed	2-24	
Additional land for construction of railway (Work No. 2/1A)	2-11		Change of land use for utility works on A665 Great Ancoats Street	2-25	
Additional land for ventilation and intervention shaft and construction of railway (Work No. 2/1A)	2-12		Plot numbers changed	2-25	
Work No. 2/19B added	2-12	4-15	Dumfries and Galloway		
Work No. 2/19C added	2-12	4-15	Additional land for overhead line diversion and installation adjacent to C65A	2-48	
Additional land for planting and temporary drainage on and adjacent to River Mersey	2-12		Additional land on and adjacent to B7076, A74(M) Motorway and Gretna Services Access to establish water treatment facility connection	2-48A	
Additional land for creation of footpath	2-12		Additional land on and adjacent to B7076 to establish water treatment facility connection	2-49	
Additional land for highway and utility works on A5145 Barlow Moor Road, Northen Grove and Burton Road	2-12		Additional land for overhead line diversion and installation adjacent to B7076	2-49	
Additional land for construction of railway (Work No. 2/1A)	2-13		Additional land for overhead line establishment area adjacent to B7076 and Cranberry Farm	2-49	
Plot numbers changed	2-13		Additional land for overhead line diversion and installation adjacent to Williamsfield	2-49	
Additional land for construction of railway (Work No. 2/1A)	2-14		Additional land for overhead line diversion and installation adjacent to Ewes Burn	2-49	
Plot numbers changed	2-14		Plot number changed	2-49	
Additional land for construction of railway (Work No. 2/1A)	2-15		Additional land for overhead line diversion and installation adjacent to Tributary of Ewes Burn 1	2-50	
Plot numbers changed	2-15		Additional land for overhead line diversion and installation adjacent to A74(M) Motorway	2-50	
Additional land for construction of railway (Work No. 2/1A)	2-16		Plot number changed	2-50	
Change of land use for ventilation and intervention shaft works adjacent to A34 Birchfields Road	2-16				
Plot numbers changed	2-16				
Work No. 2/1B amended	2-17, 2-18, 2-19, 2-21, 2-24	4-16, 4-17, 4-18			
Additional land for construction of railway (Work No. 2/1B)	2-17				
Plot numbers changed	2-17				
Additional land for access to drainage works establishment area adjacent to Bennett Street	2-18				
Additional land and change of land use for drainage works on and adjacent to Glossop Line and Ardwick Depot Sidings	2-18				
Additional land and change of land use for drainage works on and adjacent to Anthony Close	2-18				
Plot numbers changed	2-18				
Additional land for access to drainage works establishment area on and adjacent to Glossop Line and Ardwick Depot Sidings	2-19				
Additional land and change of land use for drainage works on and adjacent to Glossop Line and Ardwick Depot Sidings	2-19				
Additional land for temporary stockpiles adjacent to Blind Lane and Ashburys Line	2-19				
Change of land use for tunnel spoil movement	2-19				
Work No. 2/20A added	2-19	4-19A			
Work No. 2/20B added	2-19	4-19A			
Additional land and change of land use for highway works on and adjacent to Rondin Road, A635 Ashton Old Road and Viaduct Street	2-19				
Work No. 2/25 amended	2-19	4-19			
Change of land use for construction of railway (Work No. 2/25)	2-19				
Work No. 2/26C added	2-19	4-19A			
Work No. 2/26D added	2-19	4-19A			
Additional land and change of land use for highway works on and adjacent to Rondin Road and A665 Midland Street	2-19				
Change of land use for planting adjacent to Rondin Road	2-19				
Plot numbers changed	2-19				
Additional land for construction of railway (Work No. 2/20)	2-20				
Additional land for temporary stockpiles adjacent to Ashburys Line	2-20				
Change of land use for tunnel spoil movement	2-20				
Plot numbers changed	2-20				
Additional land for construction of highway (Work No. 2/29)	2-21				
Additional land for construction of highway (Work No. 2/33)	2-21				

ADDITIONAL PROVISION KEY PLAN

- Replacement Sheet
- Additional Sheet



This map is based upon Ordnance Survey material with the permission of Ordnance Survey on behalf of the controller of His Majesty's Stationery Office Crown copyright. Unauthorised reproduction infringes crown copyright and may lead to prosecution or civil proceedings (Ordnance Survey licence 100049190)

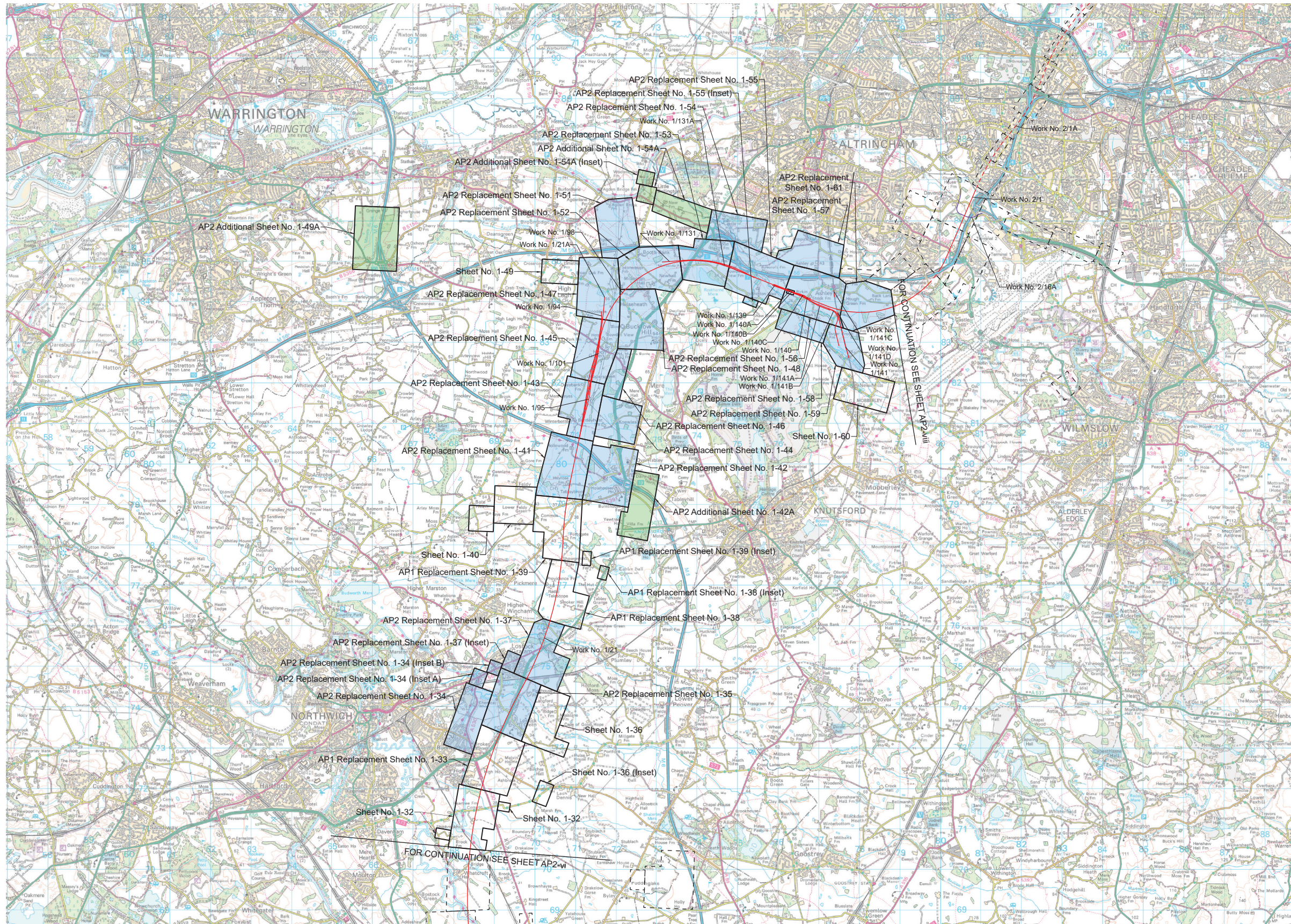


Key:
- - - Centre Line of Railway Works (in Tunnel) — Centre Line of Railway Works (Surface)

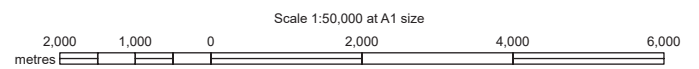
ADDITIONAL PROVISION KEY PLAN

KEY PLAN
Sheet 2 of 4

- Replacement Sheet
- Additional Sheet



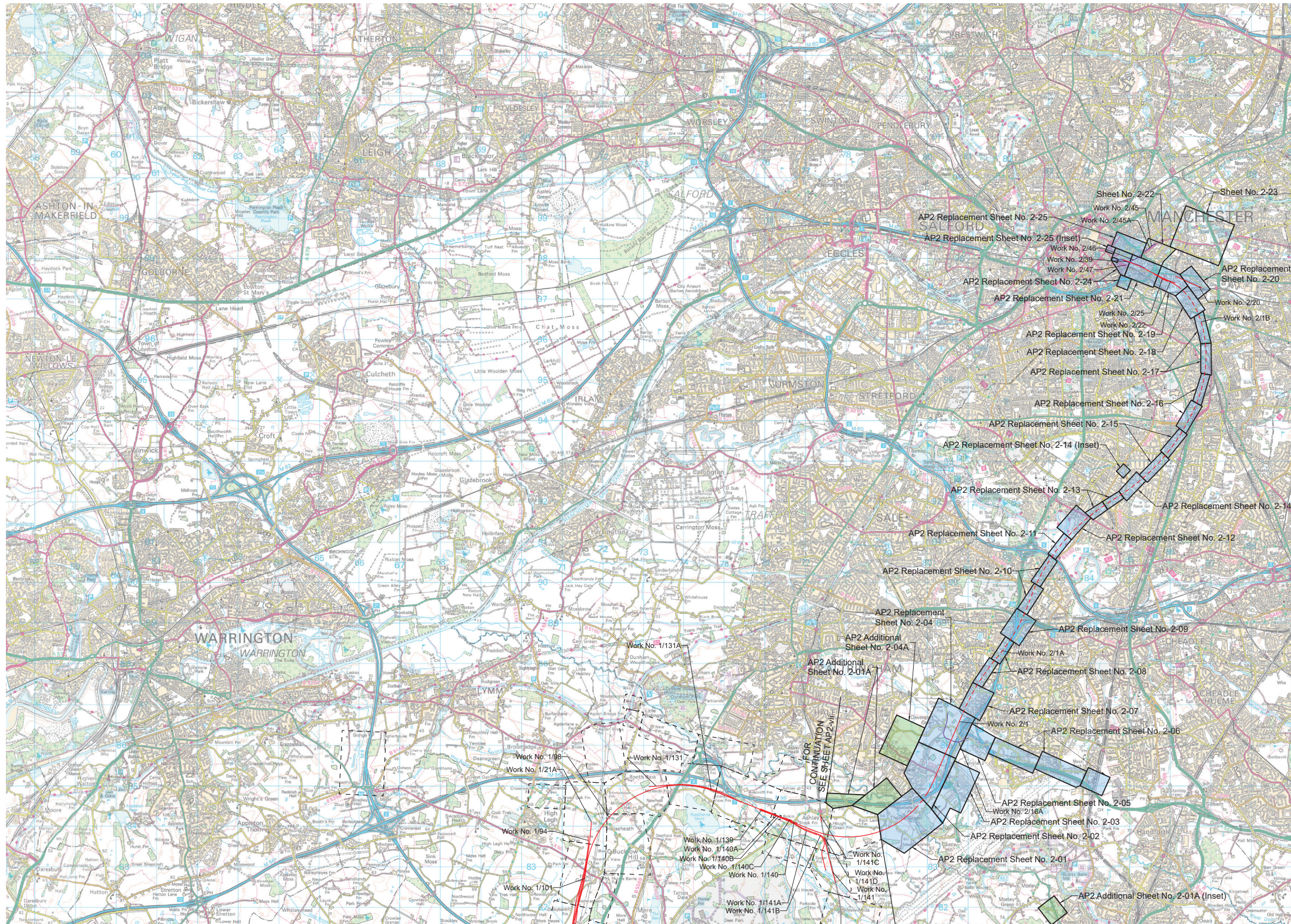
This map is based upon Ordnance Survey material with the permission of Ordnance Survey on behalf of the controller of His Majesty's Stationery Office Crown copyright. Unauthorised reproduction infringes crown copyright and may lead to prosecution or civil proceedings (Ordnance Survey licence 100049190)



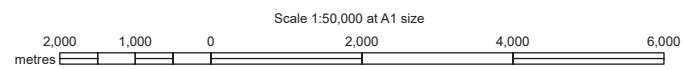
- Key:
- Centre Line of Railway Works (in Tunnel)
 - Centre Line of Tram Works (Surface)
 - Centre Line of Railway Works (Surface)

ADDITIONAL PROVISION KEY PLAN

- Replacement Sheet
- Additional Sheet





This map is based upon Ordnance Survey material with the permission of Ordnance Survey on behalf of the controller of His Majesty's Stationery Office Crown copyright. Unauthorised reproduction infringes crown copyright and may lead to prosecution or civil proceedings (Ordnance Survey licence 100049190)

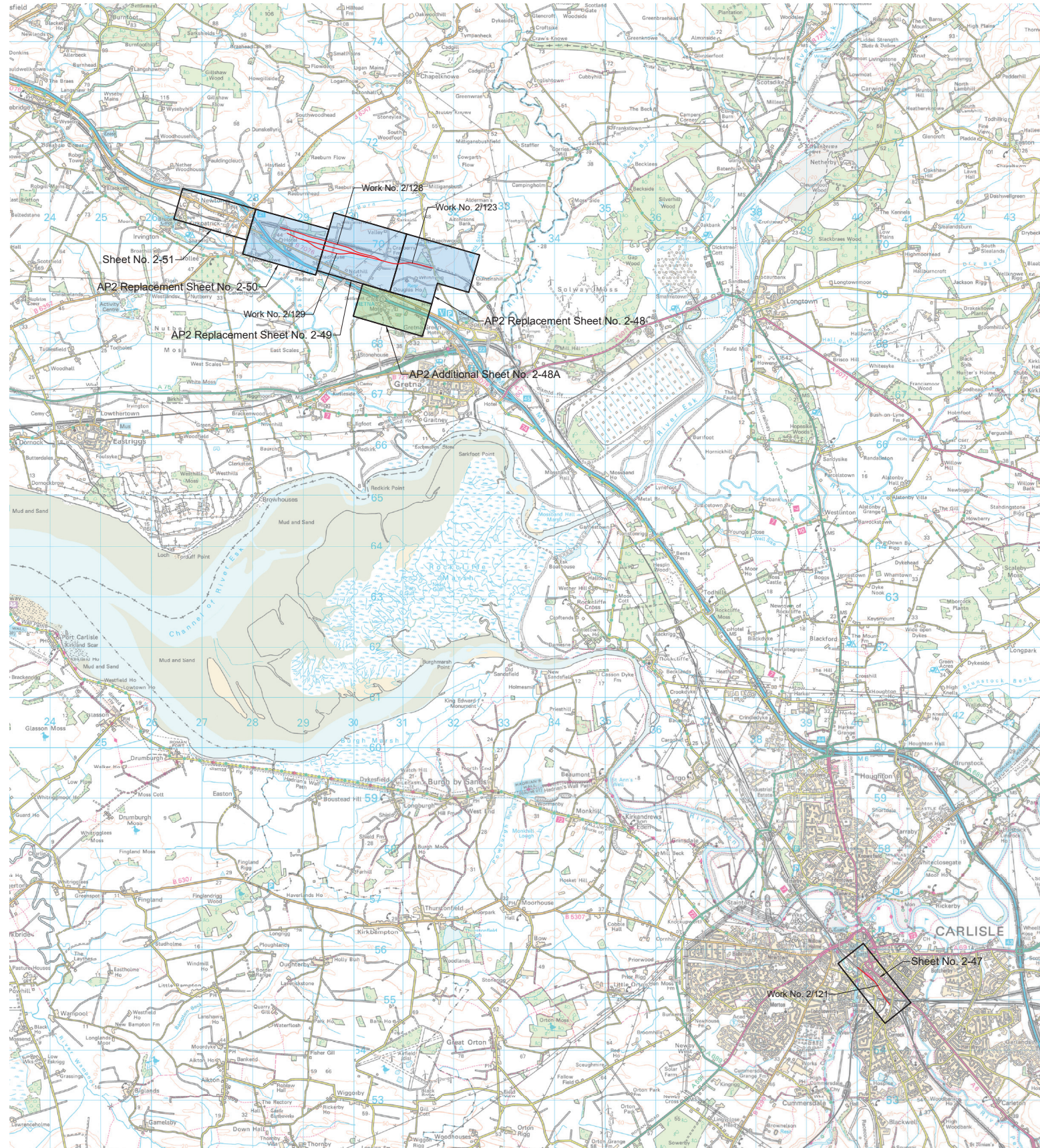
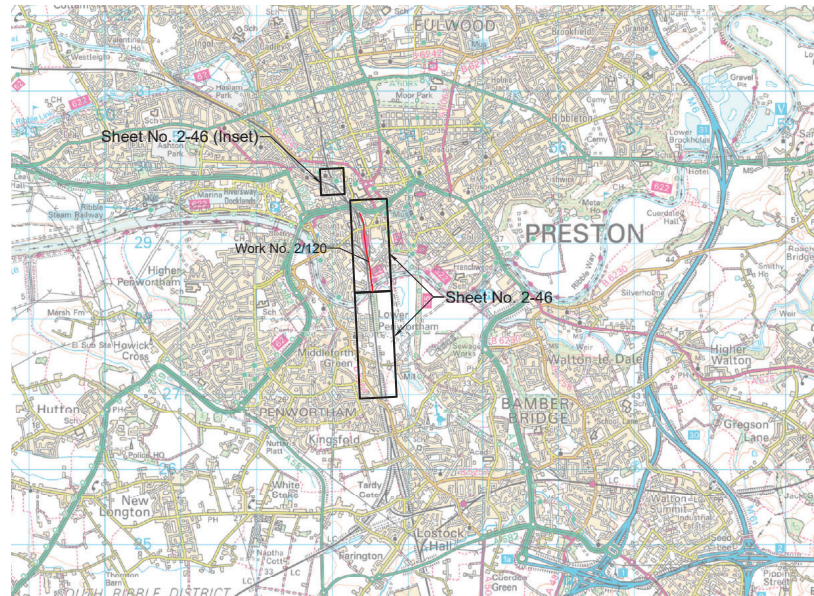


Key:
— Centre Line of Railway Works (in Tunnel) — Centre Line of Tram Works (Surface)
— Centre Line of Railway Works (Surface)

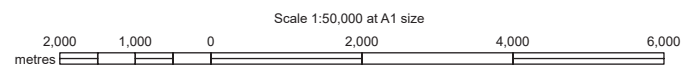



ADDITIONAL PROVISION KEY PLAN

-  Replacement Sheet
-  Additional Sheet



This map is based upon Ordnance Survey material with the permission of Ordnance Survey on behalf of the controller of His Majesty's Stationery Office Crown copyright. Unauthorised reproduction infringes crown copyright and may lead to prosecution or civil proceedings (Ordnance Survey licence 100049190)



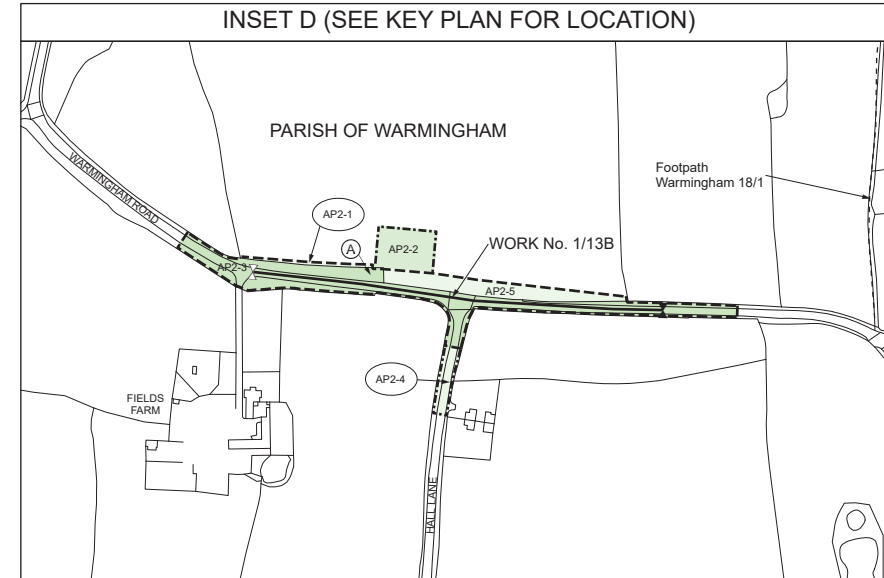
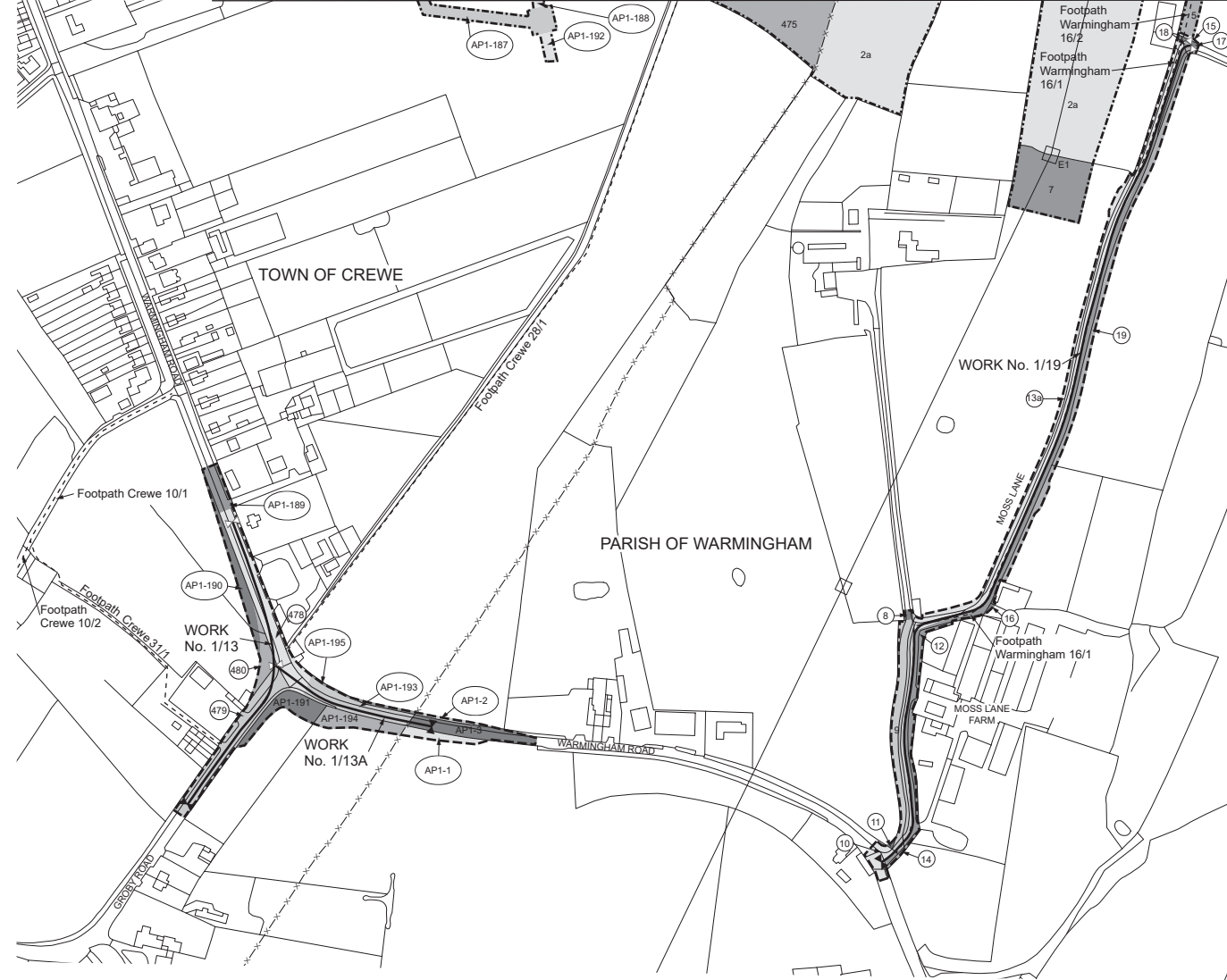
Key:
 Centre Line of Railway Works (in Tunnel)
 Centre Line of Railway Works (Surface)

COUNTY OF CHESHIRE
BOROUGH OF CHESHIRE EAST

PLAN



FOR CONTINUATION SEE REPLACEMENT SHEET No. 1-13



REPLACEMENT SHEET No. 1-14
IN PARLIAMENT - SESSION 2022-23
HIGH SPEED RAIL
(CREWE - MANCHESTER)
ADDITIONAL PROVISION 2

Works Nos. 1/13, 1/13A, 1/13B (Roads)
Work No. 1/19 (Access Road)

For Section of Work No. 1/13 see Replacement Sheet No. 3-25
For Section of Work No. 1/13A see Replacement Sheet No. 3-25
For Section of Work No. 1/13B see Replacement Sheet No. 3-02
For Section of Work No. 1/19 see Sheet No. 3-28

The area enclosed by any limit of deviation or by any limit of land to be acquired or used is the area extending to the outer edge of the line marking those limits

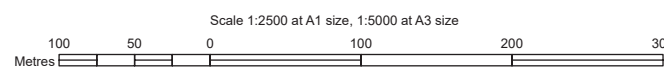
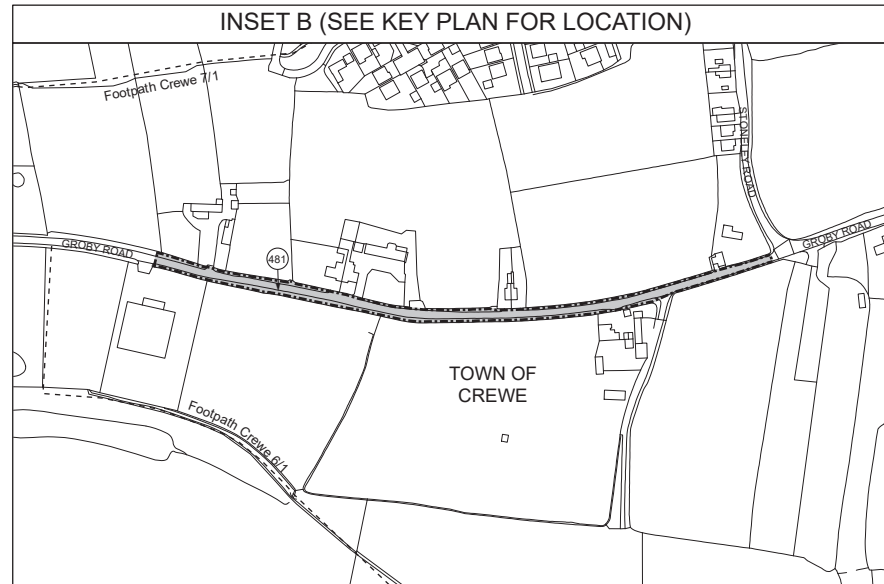
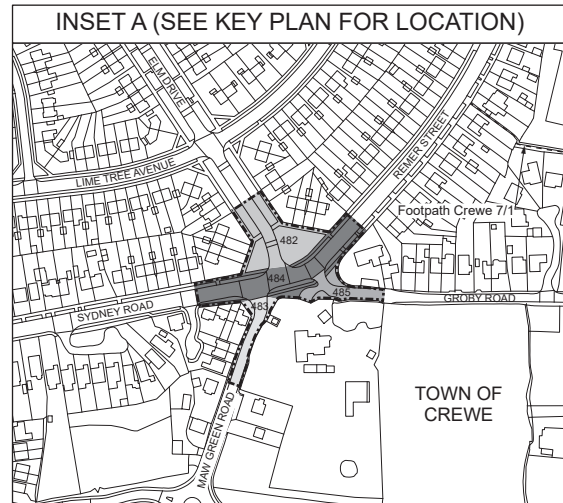
This map is based upon Ordnance Survey material with the permission of Ordnance Survey on behalf of the controller of His Majesty's Stationery Office Crown copyright. Unauthorised reproduction infringes crown copyright and may lead to prosecution or civil proceedings (Ordnance Survey licence 100049190)

AP2 AMENDMENTS TO THIS SHEET ARE AS FOLLOWS :-

Work No. 1/13B added
Plots AP2-1, AP2-2 and AP2-3 added in the Parish of Leighton
Plots AP2-1, AP2-2, AP2-3, AP2-4 and AP2-5 added in the Parish of Warmingham
Access point added on Warmingham Road
Insets C and D added

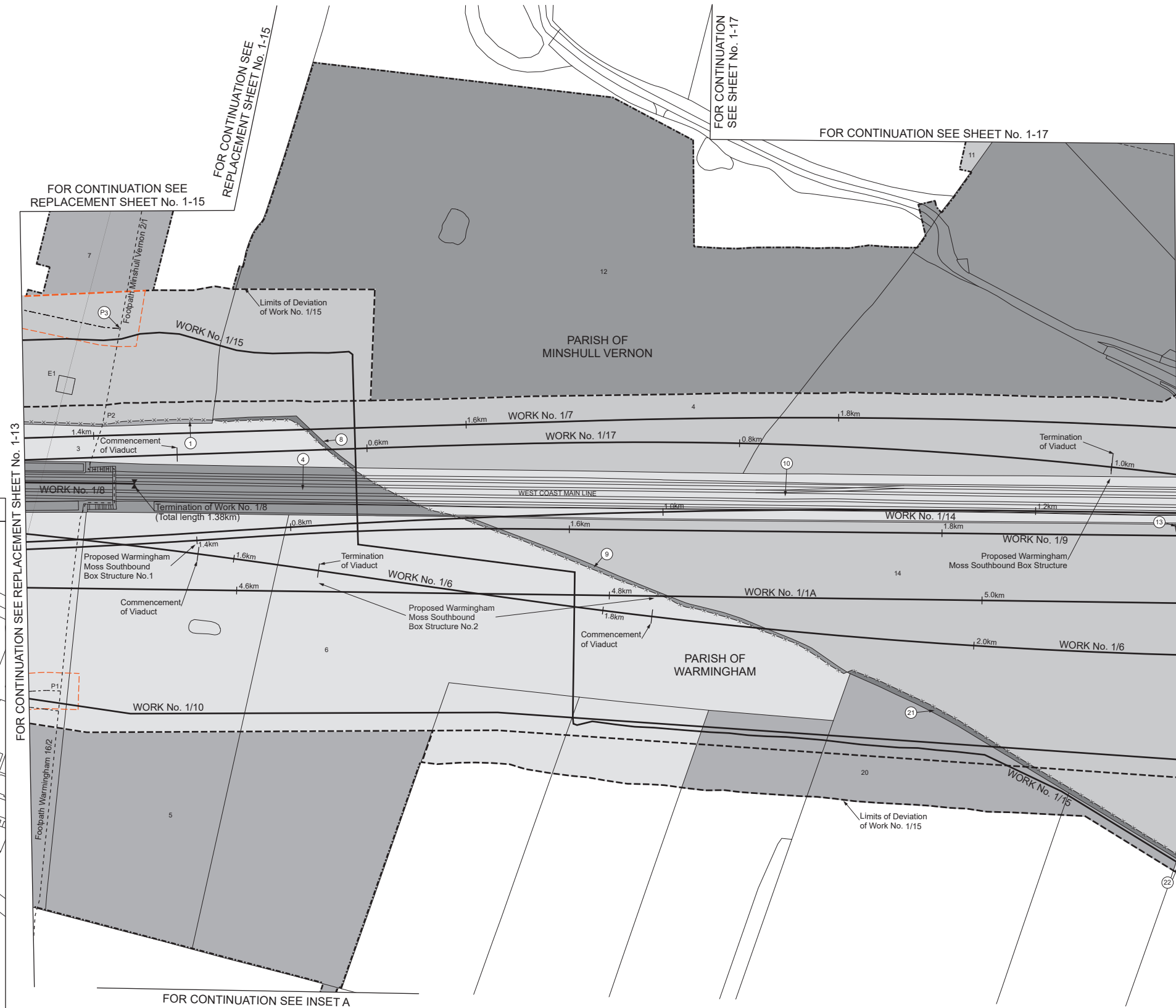
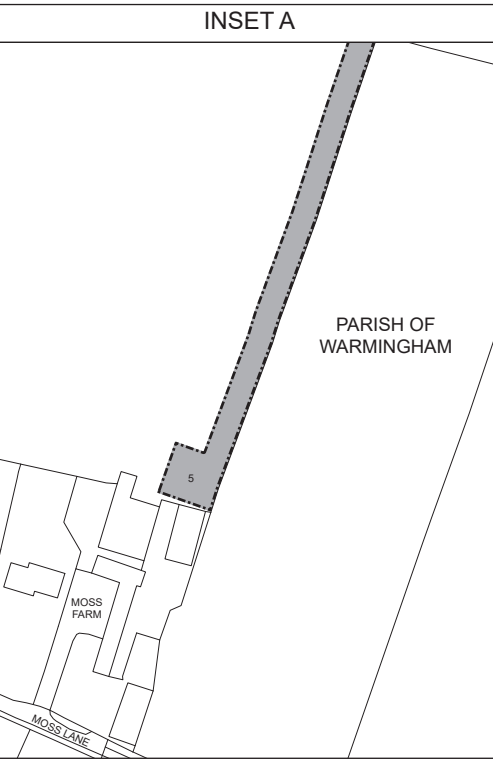
AP1 AMENDMENTS TO THIS SHEET ARE AS FOLLOWS :-

Work No. 1/13A added
Plots AP1-1, AP1-2 and AP1-3 added in the Parish of Warmingham
Plots AP1-187, AP1-188, AP1-189, AP1-190, AP1-191, AP1-192, AP1-193, AP1-194 and AP1-195 added in the Town of Crewe
Plots 2a and 13a added in the Parish of Warmingham
Plots 2 and 13 removed in the Parish of Warmingham



COUNTY OF CHESHIRE
BOROUGH OF CHESHIRE EAST

PLAN



FOR CONTINUATION SEE REPLACEMENT SHEET No. 1-18

REPLACEMENT SHEET No. 1-16
IN PARLIAMENT - SESSION 2022-23
HIGH SPEED RAIL
(CREWE - MANCHESTER)
ADDITIONAL PROVISION 2

Works Nos. 1/1A, 1/6, 1/7, 1/8, 1/9, 1/14, 1/17 (Railways)
Work No. 1/10 (Conveyor)
Work No. 1/15 (Watercourse)
Work No. 1/13C (Temporary Road)

For Section of Work No. 1/1A see Replacement Sheet No. 3-06
For Section of Work No. 1/6 see Sheet No. 3-09
For Section of Work No. 1/7 see Sheet No. 3-11
For Section of Work No. 1/8 see Sheet No. 3-12
For Section of Work No. 1/9 see Sheet No. 3-14
For Section of Work No. 1/10 see Sheet No. 3-16
For Section of Work No. 1/13C see Replacement Sheet No. 3-07
For Section of Work No. 1/14 see Sheet No. 3-17
For Section of Work No. 1/15 see Sheet No. 3-18
For Section of Work No. 1/17 see Sheet No. 3-20

The area enclosed by any limit of deviation or by any limit of land to be acquired or used is the area extending to the outer edge of the line marking those limits

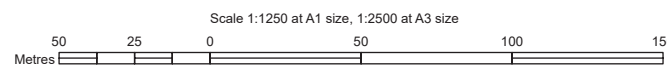
This map is based upon Ordnance Survey material with the permission of Ordnance Survey on behalf of the controller of His Majesty's Stationery Office Crown copyright. Unauthorised reproduction infringes crown copyright and may lead to prosecution or civil proceedings (Ordnance Survey licence 100049190)

AP2 AMENDMENTS TO THIS SHEET ARE AS FOLLOWS :-

Work No. 1/13C added
Plots AP2-1, AP2-2 and AP2-3 added in the Town of Sandbach
Inset B added
Inset renamed Inset A

AP1 AMENDMENTS TO THIS SHEET ARE AS FOLLOWS :-

Point P1 relocated



COUNTY OF CHESHIRE

PLAN



REPLACEMENT SHEET No. 1-27
 IN PARLIAMENT - SESSION 2022-23
 HIGH SPEED RAIL
 (CREWE - MANCHESTER)
 ADDITIONAL PROVISION 2
 Additional Land

The area enclosed by any limit of deviation or by any limit of land to be acquired or used is the area extending to the outer edge of the line marking those limits

This map is based upon Ordnance Survey material with the permission of Ordnance Survey on behalf of the controller of His Majesty's Stationery Office Crown copyright. Unauthorised reproduction infringes crown copyright and may lead to prosecution or civil proceedings (Ordnance Survey licence 100049190)

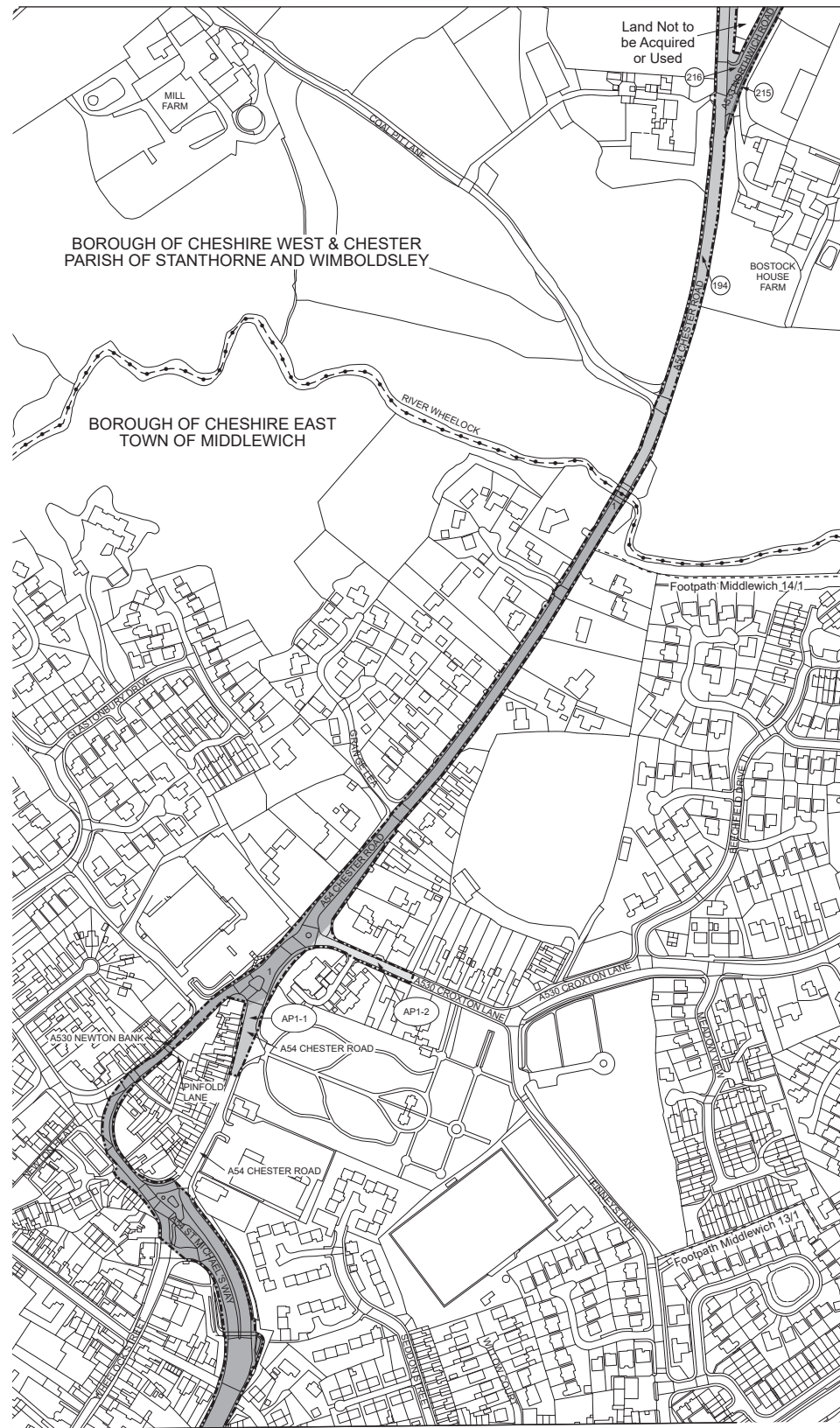
AP2 AMENDMENTS TO THIS SHEET ARE AS FOLLOWS :-

Plot AP2-1 added in the Town of Middlewich

AP1 AMENDMENTS TO THIS SHEET ARE AS FOLLOWS :-

Plots AP1-1 and AP1-2 added in the Town of Middlewich

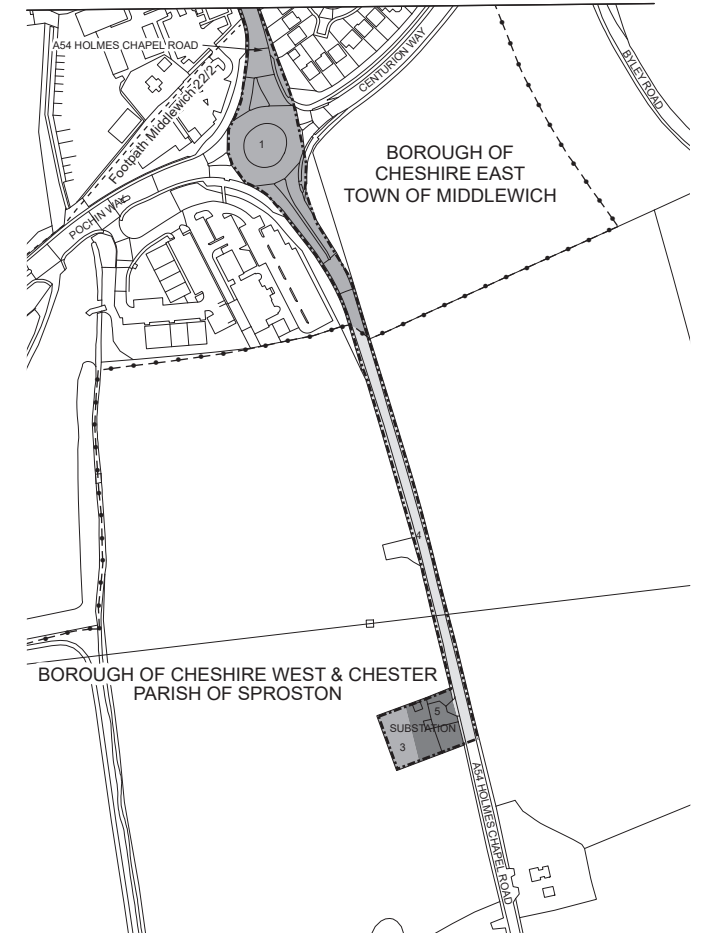
FOR CONTINUATION SEE REPLACEMENT SHEET No. 1-26




FOR CONTINUATION SEE LEFT



FOR CONTINUATION SEE LEFT



Scale 1:2500 at A1 size, 1:5000 at A3 size



Drawing No.
 2PT27-MWJ-HY-PLN-M000-000027 Rev AP02

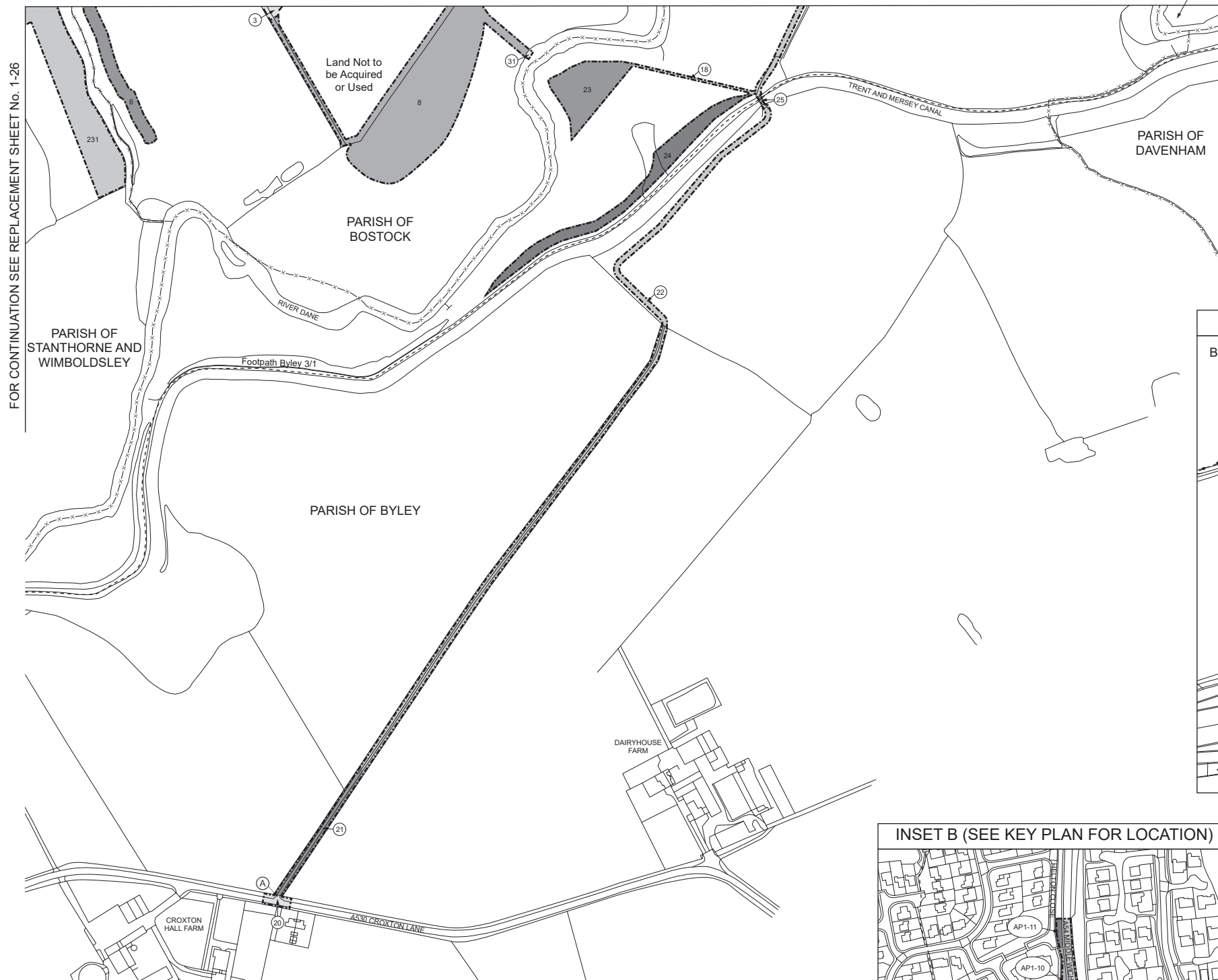
COUNTY OF CHESHIRE
BOROUGH OF CHESHIRE WEST & CHESTER

PLAN

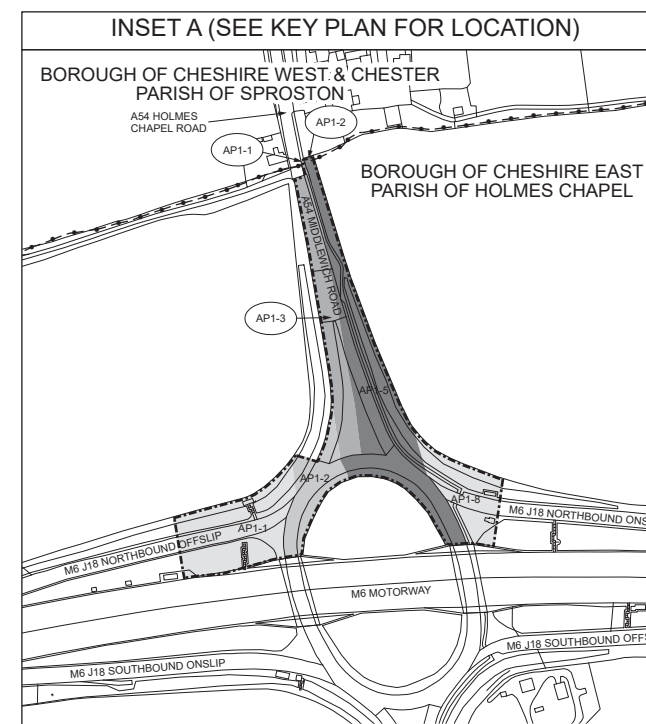


FOR CONTINUATION SEE SHEET No. 1-28

PARISH OF BOSTOCK



FOR CONTINUATION SEE REPLACEMENT SHEET No. 1-26

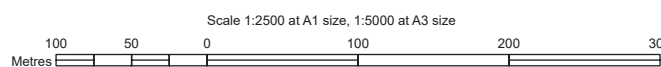
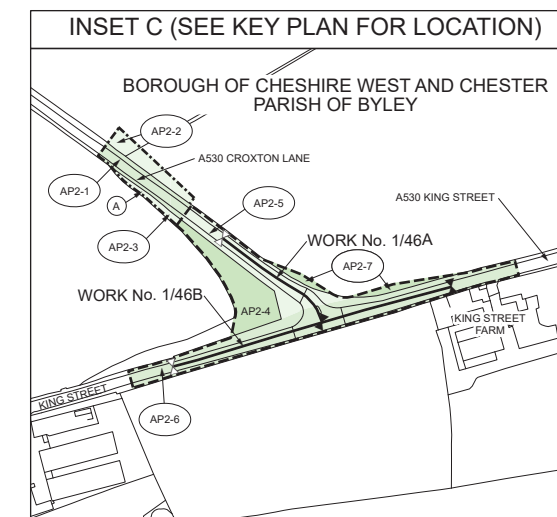
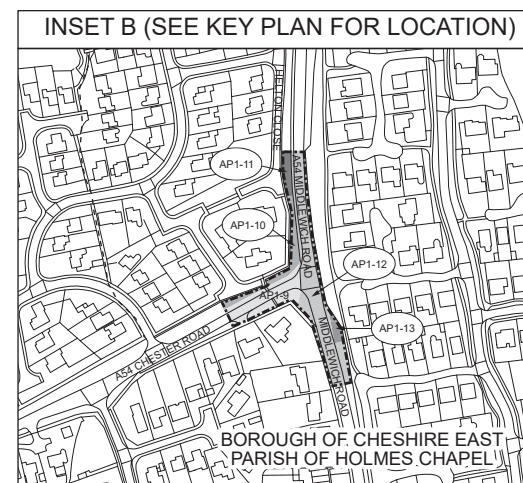


REPLACEMENT SHEET No. 1-29
IN PARLIAMENT - SESSION 2022-23
HIGH SPEED RAIL
(CREWE - MANCHESTER)
ADDITIONAL PROVISION 2
Works Nos. 1/46A, 1/46B (Temporary Roads)
For Section of Work No. 1/46A see Additional Sheet No. 3-47A
For Section of Work No. 1/46B see Additional Sheet No. 3-47A

The area enclosed by any limit of deviation or by any limit of land to be acquired or used is the area extending to the outer edge of the line marking those limits
This map is based upon Ordnance Survey material with the permission of Ordnance Survey on behalf of the controller of His Majesty's Stationery Office Crown copyright. Unauthorised reproduction infringes crown copyright and may lead to prosecution or civil proceedings (Ordnance Survey licence 100049190)

AP2 AMENDMENTS TO THIS SHEET ARE AS FOLLOWS :-
Works Nos. 1/46A and 1/46B added
Plots AP2-1, AP2-2, AP2-3, AP2-4, AP2-5, AP2-6 and AP2-7 added in the Parish of Byley
Access point added on A530 Croxton Lane
Inset C added

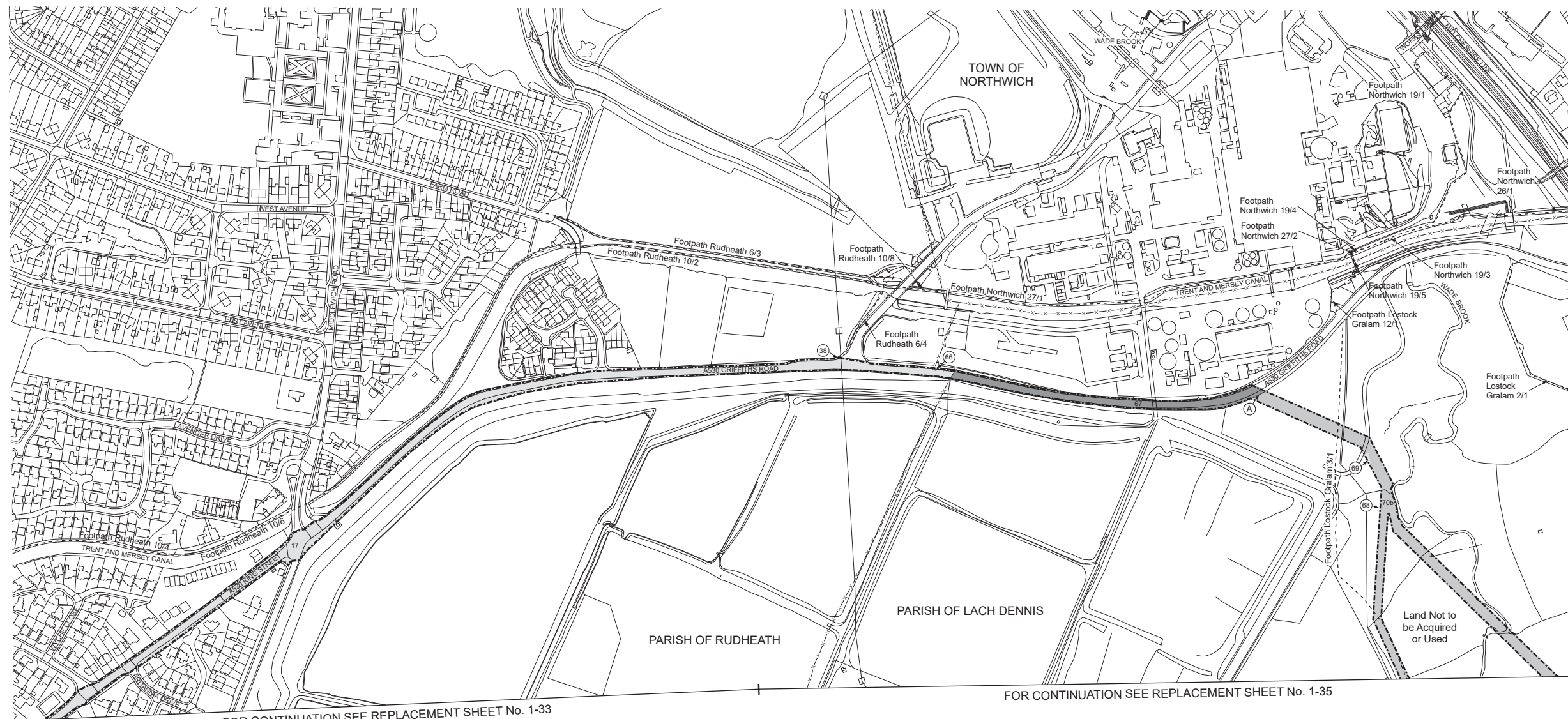
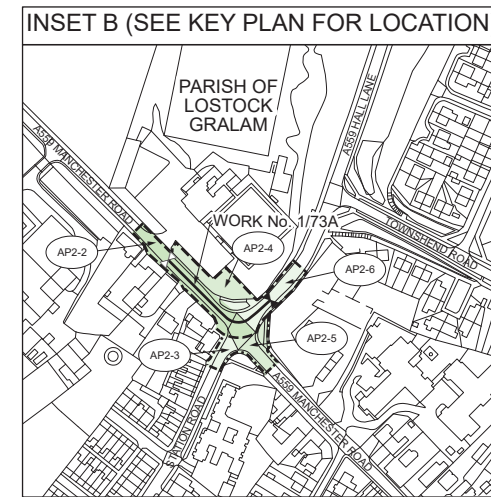
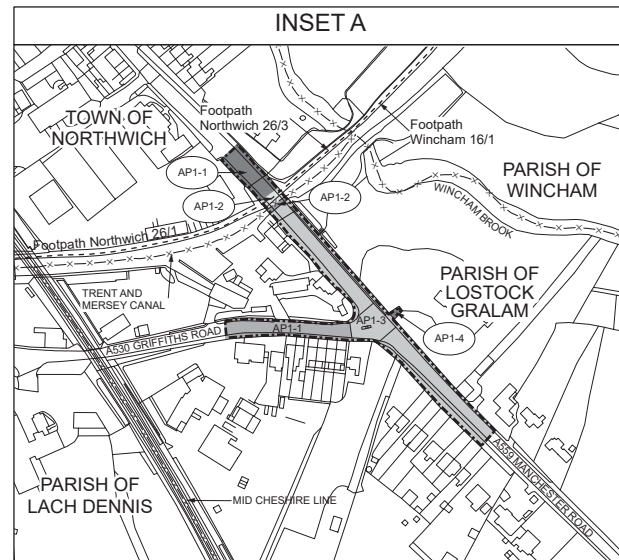
AP1 AMENDMENTS TO THIS SHEET ARE AS FOLLOWS :-
Plots AP1-1 and AP1-2 added in the Parish of Sproston
Plots AP1-1, AP1-2, AP1-3, AP1-5, AP1-8, AP1-9, AP1-10, AP1-11, AP1-12 and AP1-13 added in the Parish of Holmes Chapel
Insets A and B added



COUNTY OF CHESHIRE
BOROUGH OF CHESHIRE WEST & CHESTER



PLAN



REPLACEMENT SHEET No. 1-34
IN PARLIAMENT - SESSION 2022-23
HIGH SPEED RAIL
(CREWE - MANCHESTER)
ADDITIONAL PROVISION 2
Work No. 1/73A (Road)
For Section of Work No. 1/73A see Replacement Sheet No. 3-56
The area enclosed by any limit of deviation or by any limit of land to be acquired or used is the area extending to the outer edge of the line marking those limits
This map is based upon Ordnance Survey material with the permission of Ordnance Survey on behalf of the controller of His Majesty's Stationery Office Crown copyright. Unauthorised reproduction infringes crown copyright and may lead to prosecution or civil proceedings (Ordnance Survey licence 100049190)

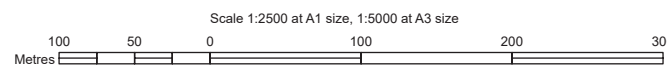
AP2 AMENDMENTS TO THIS SHEET ARE AS FOLLOWS :-
Work No. 1/73A added
Plots AP2-2, AP2-3, AP2-4, AP2-5 and AP2-6 added in the Parish of Lostock Gralam
Inset B added
Inset renamed Inset A

AP1 AMENDMENTS TO THIS SHEET ARE AS FOLLOWS :-
Plots AP1-1 and AP1-2 added in the Town of Northwich
Plots AP1-1, AP1-2, AP1-3 and AP1-4 added in the Parish of Lostock Gralam
Plot 70b added in the Parish of Lach Dennis
Plot 70 removed in the Parish of Lach Dennis
Inset added

FOR CONTINUATION SEE INSET A

FOR CONTINUATION SEE REPLACEMENT SHEET No. 1-33

FOR CONTINUATION SEE REPLACEMENT SHEET No. 1-35

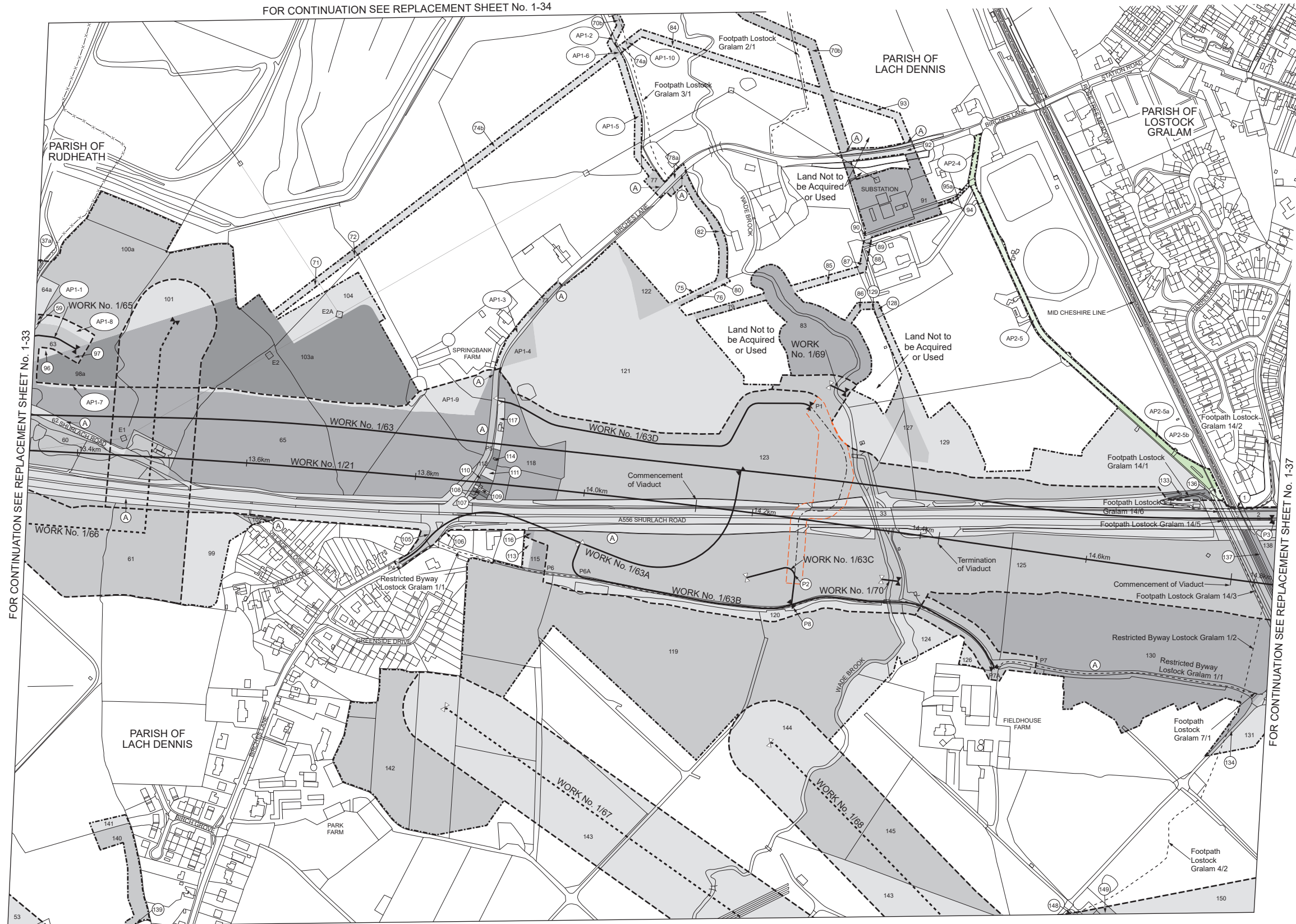


COUNTY OF CHESHIRE
BOROUGH OF CHESHIRE WEST & CHESTER

PLAN



FOR CONTINUATION SEE REPLACEMENT SHEET No. 1-34



FOR CONTINUATION SEE REPLACEMENT SHEET No. 1-33

FOR CONTINUATION SEE REPLACEMENT SHEET No. 1-37

Proposed Temporary Bridge over Wade Brook, Work No. 1/69, span 20.25m, headway 3.81m.

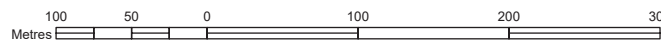
Proposed Bridge over Wade Brook, Work No. 1/63, span 43.95m, headway 9.20m.

FOR CONTINUATION SEE REPLACEMENT SHEET No. 1-36

Proposed Railway over Wade Brook, Work No. 1/21, span 50.00m, headway 17.05m.

Proposed Temporary Bridge over Wade Brook, Work No. 1/70, span 20.25m, headway 4.27m.

Scale 1:2500 at A1 size, 1:5000 at A3 size



REPLACEMENT SHEET No. 1-35
IN PARLIAMENT - SESSION 2022-23
HIGH SPEED RAIL
(CREWE - MANCHESTER)
ADDITIONAL PROVISION 2

Work No. 1/21 (Railway)
Works Nos. 1/63, 1/63A (Roads)
Works Nos. 1/63B, 1/63C, 1/63D, 1/65 (Access Roads)
Works Nos. 1/66, 1/67, 1/68 (Gas Mains)
Works Nos. 1/69, 1/70 (Temporary Bridges)

For Section of Work No. 1/21 see Sheet No. 3-33
For Section of Work No. 1/63 see Sheet No. 3-51
For Section of Work No. 1/63A see Sheet No. 3-52
For Section of Work No. 1/63B see Sheet No. 3-52
For Section of Work No. 1/63C see Sheet No. 3-52
For Section of Work No. 1/63D see Sheet No. 3-52
For Section of Work No. 1/65 see Sheet No. 3-55
For Section of Work No. 1/66 see Sheet No. 3-55
For Section of Work No. 1/67 see Sheet No. 3-54
For Section of Work No. 1/68 see Sheet No. 3-55
For Section of Work No. 1/69 see Sheet No. 3-55
For Section of Work No. 1/70 see Sheet No. 3-55

The area enclosed by any limit of deviation or by any limit of land to be acquired or used is the area extending to the outer edge of the line marking those limits

This map is based upon Ordnance Survey material with the permission of Ordnance Survey on behalf of the controller of His Majesty's Stationery Office Crown copyright. Unauthorised reproduction infringes crown copyright and may lead to prosecution or civil proceedings (Ordnance Survey licence 100049190)

AP2 AMENDMENTS TO THIS SHEET ARE AS FOLLOWS :-

Plots AP2-4, AP2-5, AP2-5a and AP2-5b added in the Parish of Lach Dennis

Plot 95a added in the Parish of Lach Dennis

Plots 95, 132 and 135 removed in the Parish of Lach Dennis

AP1 AMENDMENTS TO THIS SHEET ARE AS FOLLOWS :-

Plots AP1-1, AP1-2, AP1-3, AP1-4, AP1-5, AP1-6, AP1-7, AP1-8, AP1-9 and AP1-10 added in the Parish of Lach Dennis

Plot 37a added in the Parish of Rudheath

Plots 64a, 70a, 70b, 74a, 74b, 78a, 98a, 100a and 103a added in the Parish of Lach Dennis

Plots 64, 70, 74, 78, 81, 98, 100 and 103 removed in the Parish of Lach Dennis

Plot 37 removed in the Parish of Rudheath

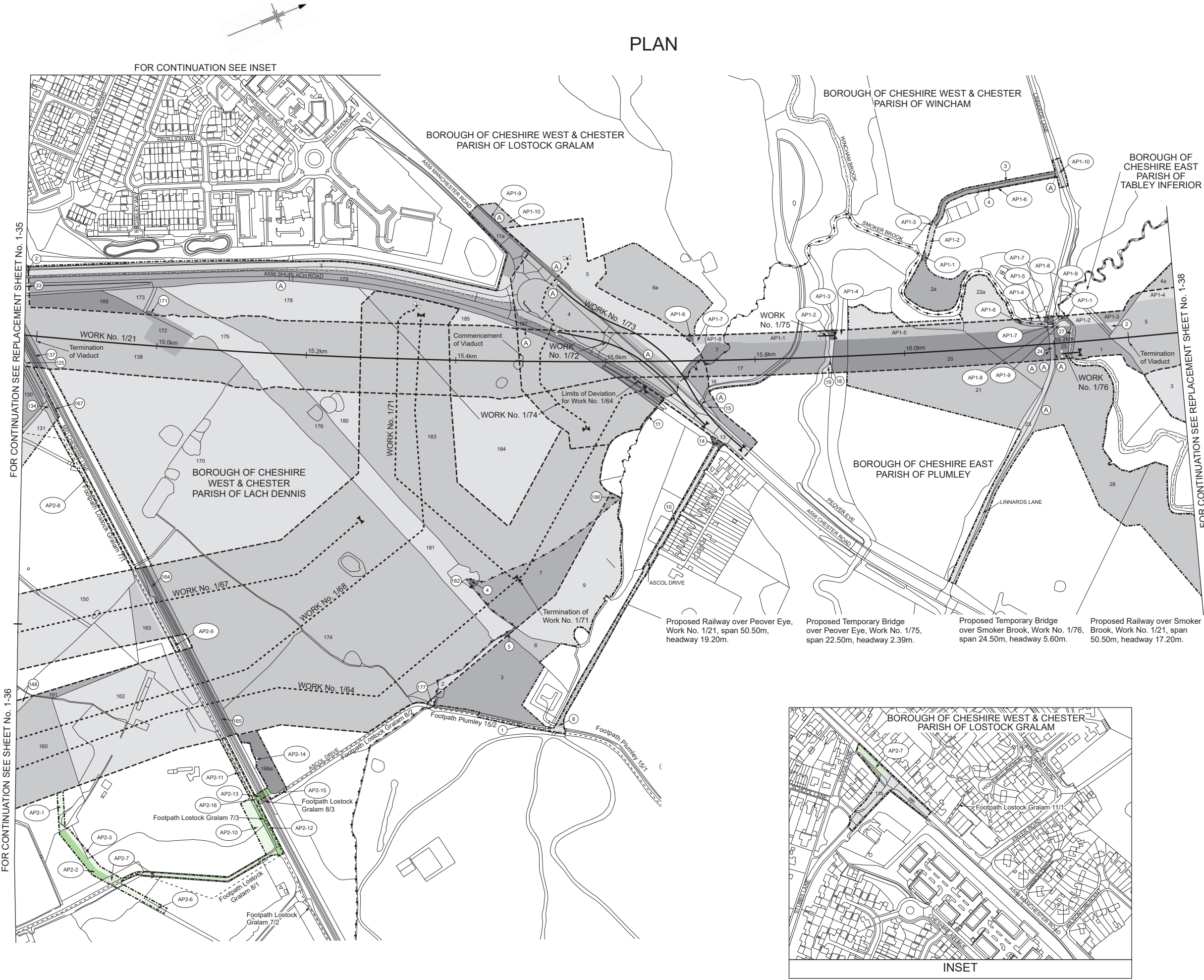
Access point relocated at Birches Lane

Point P2 relocated

Point P8 added

COUNTY OF CHESHIRE

PLAN



FOR CONTINUATION SEE REPLACEMENT SHEET No. 1-35

FOR CONTINUATION SEE SHEET No. 1-36

FOR CONTINUATION SEE REPLACEMENT SHEET No. 1-38

REPLACEMENT SHEET No. 1-37
 IN PARLIAMENT - SESSION 2022-23
 HIGH SPEED RAIL
 (CREWE - MANCHESTER)
 ADDITIONAL PROVISION 2

Work No. 1/21 (Railway)
 Work No. 1/74 (Fuel Pipeline)
 Works Nos. 1/64, 1/67, 1/68, 1/71 (Gas Mains)
 Works Nos. 1/75, 1/76 (Temporary Bridges)
 Works Nos. 1/72, 1/73 (Temporary Roads)

For Section of Work No. 1/21 see Sheet No. 3-34
 For Section of Work No. 1/64 see Sheet No. 3-34
 For Section of Work No. 1/67 see Sheet No. 3-34
 For Section of Work No. 1/68 see Sheet No. 3-35
 For Section of Work No. 1/71 see Replacement Sheet No. 3-56
 For Section of Work No. 1/72 see Replacement Sheet No. 3-56
 For Section of Work No. 1/73 see Replacement Sheet No. 3-56
 For Section of Work No. 1/74 see Replacement Sheet No. 3-56
 For Section of Work No. 1/75 see Replacement Sheet No. 3-56
 For Section of Work No. 1/76 see Replacement Sheet No. 3-56

The area enclosed by any limit of deviation or by any limit of land to be acquired or used is the area extending to the outer edge of the line marking those limits

This map is based upon Ordnance Survey material with the permission of Ordnance Survey on behalf of the controller of His Majesty's Stationery Office Crown copyright. Unauthorised reproduction infringes crown copyright and may lead to prosecution or civil proceedings (Ordnance Survey licence 100049190)

AP2 AMENDMENTS TO THIS SHEET ARE AS FOLLOWS :-

Plots AP2-1, AP2-2, AP2-3, AP2-6, AP2-7, AP2-8, AP2-9, AP2-10, AP2-11, AP2-12, AP2-13, AP2-14, AP2-15 and AP2-16 added in the Parish of Lach Dennis

Plot AP2-7 added in the Parish of Lostock Gralam

Plot 166a added in the Parish of Lach Dennis

Plots 11a and 11b added in the Parish of Lostock Gralam

Plots 8, 9, 10 and 11 removed in the Parish of Lostock Gralam

Plot 166 removed in the Parish of Lach Dennis

AP1 AMENDMENTS TO THIS SHEET ARE AS FOLLOWS :-

Work No. 1/75 amended

Plots AP1-1, AP1-2, AP1-3 and AP1-4 added in the Parish of Tabley Inferior

Plots AP1-6, AP1-7, AP1-8, AP1-9 and AP1-10 added in the Parish of Lostock Gralam

Plots AP1-1, AP1-2, AP1-3, AP1-4, AP1-5, AP1-6, AP1-7, AP1-8 and AP1-9 added in the Parish of Plumley

Plots AP1-1, AP1-2, AP1-3, AP1-4, AP1-5, AP1-6, AP1-7, AP1-8, AP1-9 and AP1-10 added in the Parish of Wincham

Plot 4a added in the Parish of Tabley Inferior

Plot 6a added in the Parish of Lostock Gralam

Plot 22a added in the Parish of Plumley

Plot 2a added in the Parish of Wincham

Plot 4 removed in the Parish of Tabley Inferior

Plot 6 removed in the Parish of Lostock Gralam

Plots 1, 2 and 5 removed in the Parish of Wincham

Plots 22 and 26 removed in the Parish of Plumley

Access point relocated at Linnards Lane

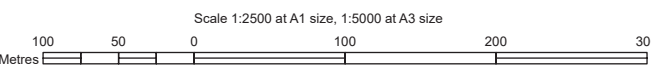
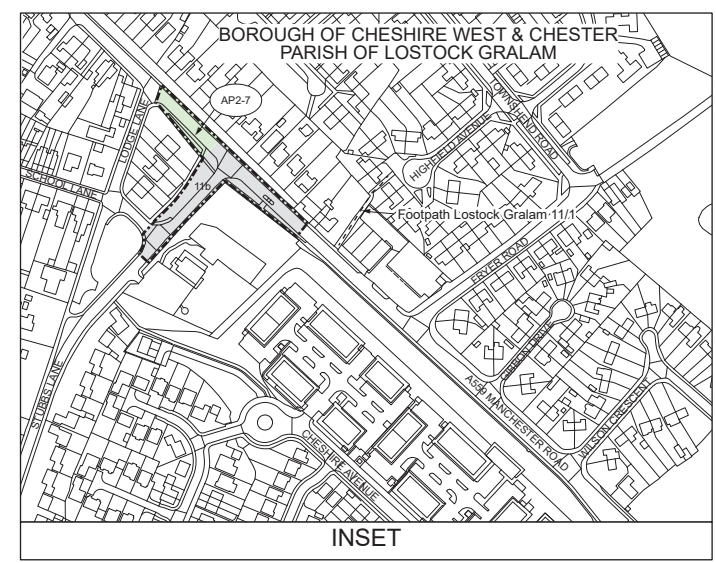
Access point added at A559 Manchester Road

Proposed Railway over Peover Eye, Work No. 1/21, span 50.50m, headway 19.20m.

Proposed Temporary Bridge over Peover Eye, Work No. 1/75, span 22.50m, headway 2.39m.

Proposed Temporary Bridge over Smoker Brook, Work No. 1/76, span 24.50m, headway 5.60m.

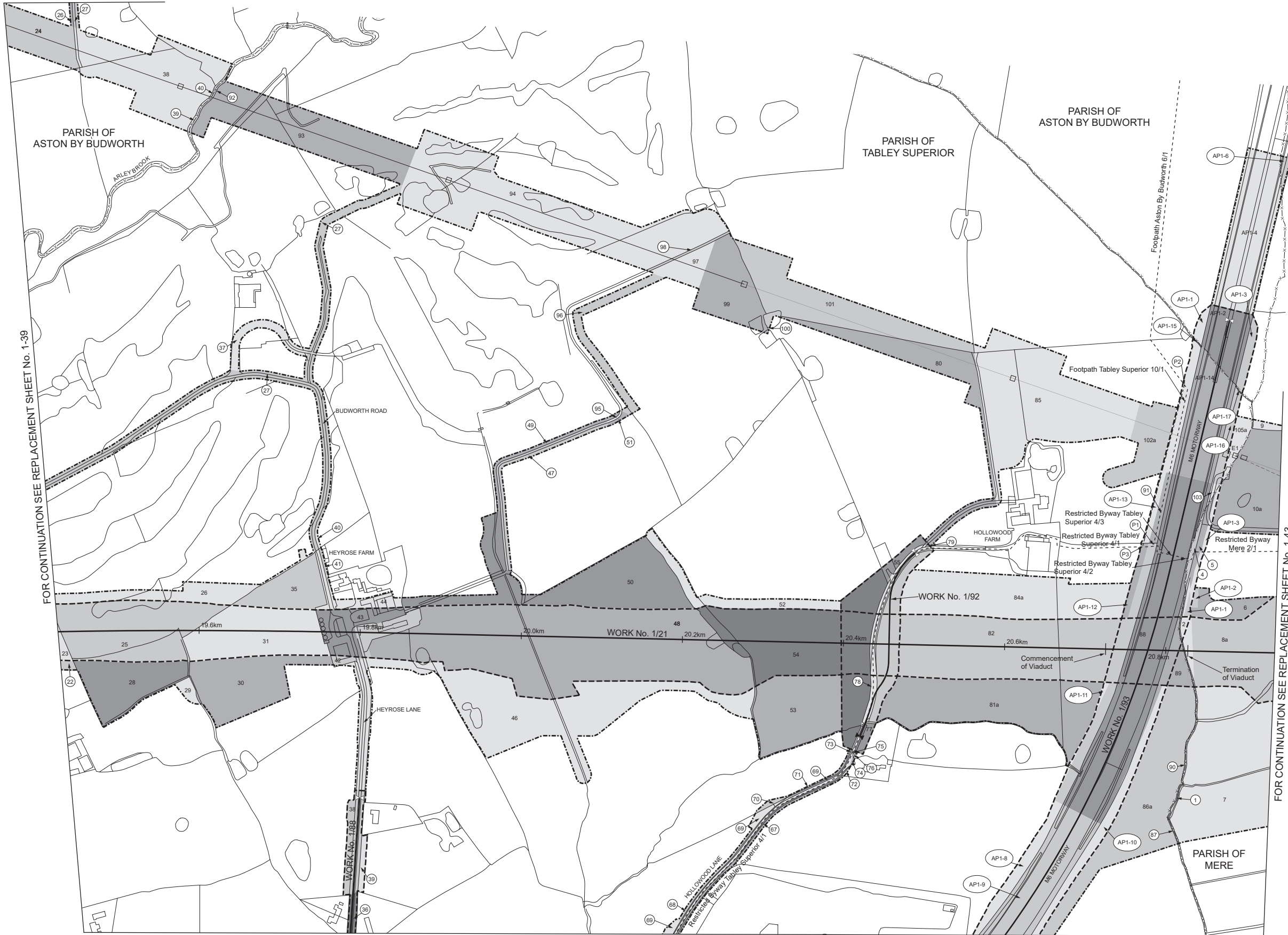
Proposed Railway over Smoker Brook, Work No. 1/21, span 50.50m, headway 17.20m.



COUNTY OF CHESHIRE
BOROUGH OF CHESHIRE EAST

PLAN

FOR CONTINUATION SEE
SHEET No. 1-40



FOR CONTINUATION SEE REPLACEMENT SHEET No. 1-42

REPLACEMENT SHEET No. 1-41
IN PARLIAMENT - SESSION 2022-23
HIGH SPEED RAIL
(CREWE - MANCHESTER)
ADDITIONAL PROVISION 2
Work No. 1/21 (Railway)
Work No. 1/93 (Road)
Works Nos. 1/88, 1/92 (Access Roads)
For Section of Work No. 1/21 see Sheet No. 3-58
For Section of Work No. 1/88 see Sheet No. 3-61
For Section of Work No. 1/92 see Sheet No. 3-61
For Section of Work No. 1/93 see Sheet No. 3-61

The area enclosed by any limit of deviation or by any limit of land to be acquired or used is the area extending to the outer edge of the line marking those limits
This map is based upon Ordnance Survey material with the permission of Ordnance Survey on behalf of the controller of His Majesty's Stationery Office Crown copyright. Unauthorised reproduction infringes crown copyright and may lead to prosecution or civil proceedings (Ordnance Survey licence 100049190)

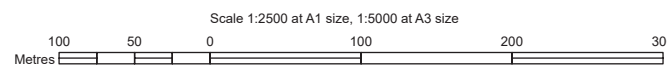
AP2 AMENDMENTS TO THIS SHEET ARE AS FOLLOWS :-

Plot 8a added in the Parish of Mere
Plot 8 removed in the Parish of Mere

AP1 AMENDMENTS TO THIS SHEET ARE AS FOLLOWS :-

Work No. 1/93 amended
Plots AP1-1, AP1-2, AP1-3 and AP1-4 added in the Parish of Aston by Budworth
Plots AP1-1, AP1-2, AP1-3 and AP1-6 added in the Parish of Mere
Plots AP1-8, AP1-9, AP1-10, AP1-11, AP1-12, AP1-13, AP1-14, AP1-15, AP1-16 and AP1-17 added in the Parish of Table Superior
Plot 10a added in the Parish of Mere
Plots 81a, 84a, 86a, 102a and 105a added in the Parish of Table Superior
Plots 3 and 10 removed in the Parish of Mere
Plots 81, 83, 84, 86, 102, 104 and 105 removed in the Parish of Table Superior
Plot 41 removed in the Parish of Aston by Budworth
Points P1, P2 and P3 added

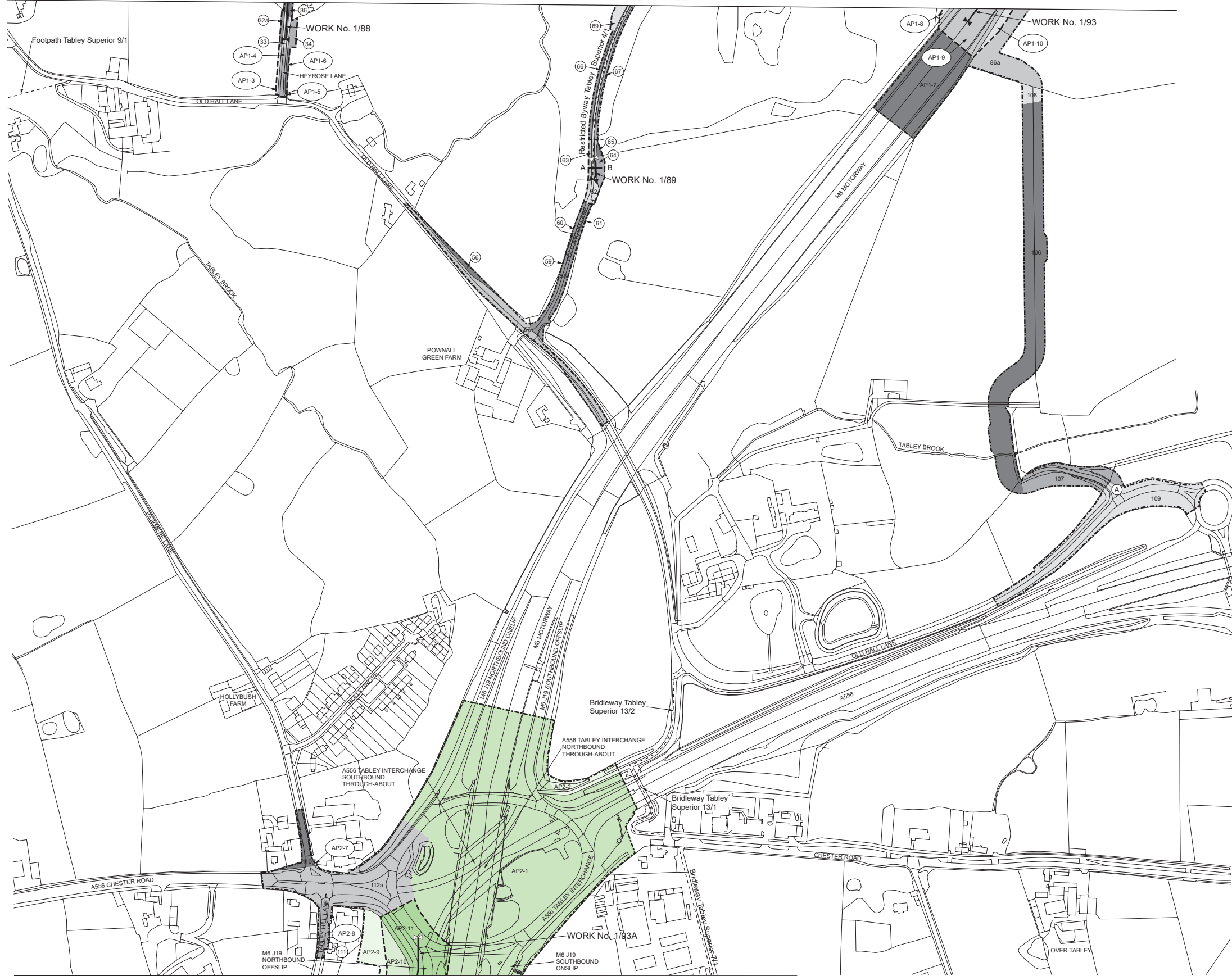
FOR CONTINUATION SEE REPLACEMENT SHEET No. 1-43



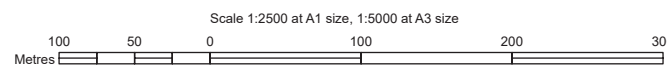
COUNTY OF CHESHIRE
BOROUGH OF CHESHIRE EAST
PARISH OF TABLEY SUPERIOR
PLAN



FOR CONTINUATION SEE REPLACEMENT SHEET No. 1-41



FOR CONTINUATION SEE ADDITIONAL SHEET No. 1-42A



REPLACEMENT SHEET No. 1-42
IN PARLIAMENT - SESSION 2022-23
HIGH SPEED RAIL
(CREWE - MANCHESTER)
ADDITIONAL PROVISION 2

Works Nos. 1/93, 1/93A (Roads)
Work No. 1/88 (Access Road)
Work No. 1/89 (Highway Widening)

For Section of Work No. 1/88 see Replacement Sheet No. 3-61
For Section of Work No. 1/89 see Replacement Sheet No. 3-61
For Section of Work No. 1/93 see Replacement Sheet No. 3-61
For Section of Work No. 1/93A see Replacement Sheet No. 3-66

The area enclosed by any limit of deviation or by any limit of land to be acquired or used is the area extending to the outer edge of the line marking those limits

This map is based upon Ordnance Survey material with the permission of Ordnance Survey on behalf of the controller of His Majesty's Stationery Office Crown copyright. Unauthorised reproduction infringes crown copyright and may lead to prosecution or civil proceedings (Ordnance Survey licence 100049190)

AP2 AMENDMENTS TO THIS SHEET ARE AS FOLLOWS :-

Work No. 1/93A added
Plots AP2-1, AP2-2, AP2-7, AP2-8, AP2-9, AP2-10 and AP2-11 added in the Parish of Tabley Superior
Plot 112a added in the Parish of Tabley Superior
Plot 112 removed in the Parish of Tabley Superior

AP1 AMENDMENTS TO THIS SHEET ARE AS FOLLOWS :-

Work No. 1/93 added
Plots AP1-3, AP1-4, AP1-5, AP1-6, AP1-7, AP1-8, AP1-9 and AP1-10 added in the Parish of Tabley Superior
Plots 32a and 86a added in the Parish of Tabley Superior
Plots 32 and 86 removed in the Parish of Tabley Superior

COUNTY OF CHESHIRE
BOROUGH OF CHESHIRE EAST

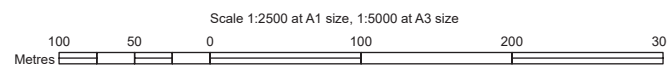
PLAN



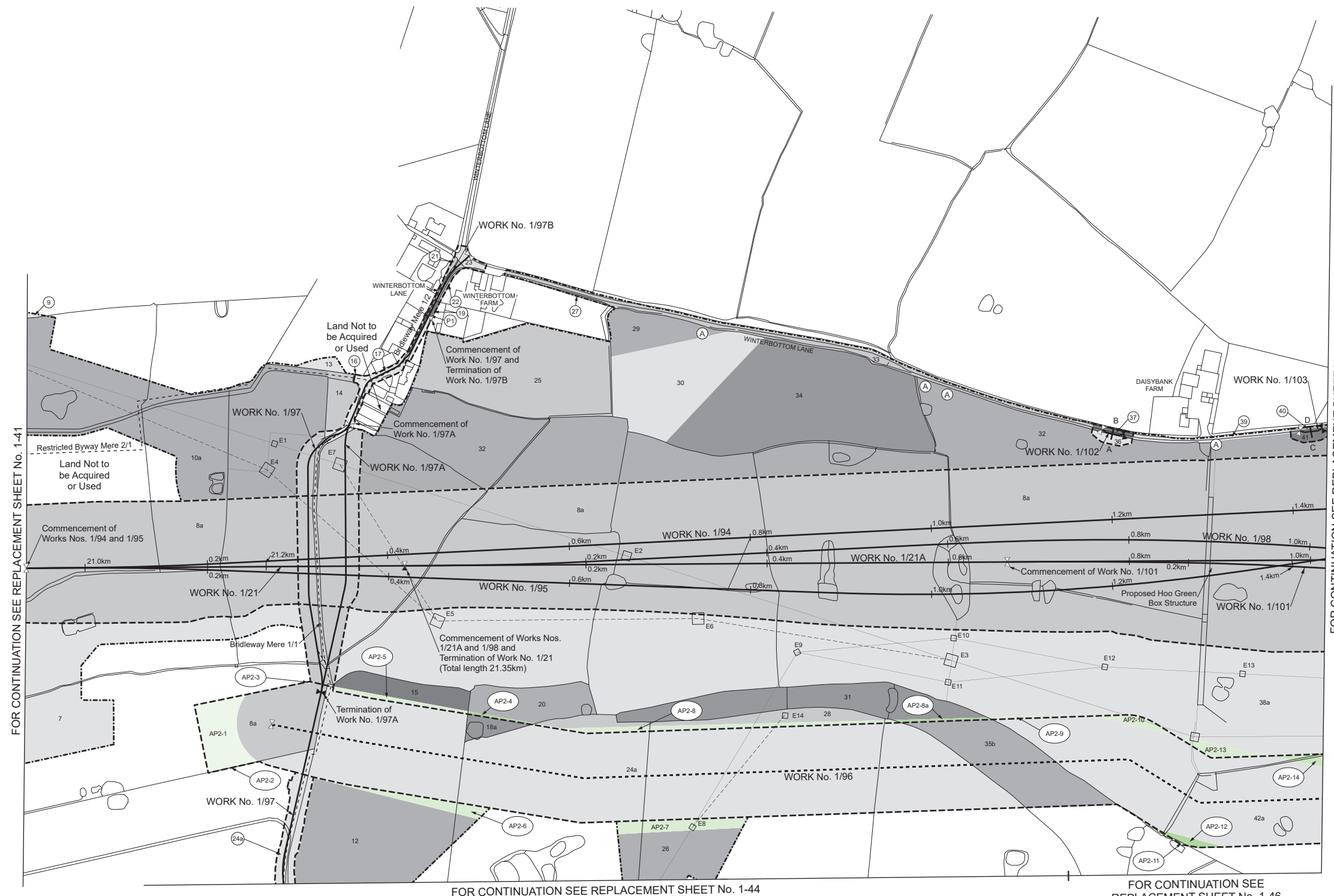
ADDITIONAL SHEET No. 1-42A
 IN PARLIAMENT - SESSION 2022-23
 HIGH SPEED RAIL
 (CREWE - MANCHESTER)
 ADDITIONAL PROVISION 2
 Work No. 1/93A (Road)
 For Section of Work No. 1/93A see Replacement Sheet No. 3-66

The area enclosed by any limit of deviation or by any limit of land to be acquired or used is the area extending to the outer edge of the line marking those limits

This map is based upon Ordnance Survey material with the permission of Ordnance Survey on behalf of the controller of His Majesty's Stationery Office Crown copyright. Unauthorised reproduction infringes crown copyright and may lead to prosecution or civil proceedings (Ordnance Survey licence 100049190)



COUNTY OF CHESHIRE
BOROUGH OF CHESHIRE EAST
PARISH OF MERE
PLAN



FOR CONTINUATION SEE REPLACEMENT SHEET No. 1-41

FOR CONTINUATION SEE REPLACEMENT SHEET No. 1-45

FOR CONTINUATION SEE REPLACEMENT SHEET No. 1-44

FOR CONTINUATION SEE REPLACEMENT SHEET No. 1-46

REPLACEMENT SHEET No. 1-43
IN PARLIAMENT - SESSION 2022-23
HIGH SPEED RAIL
(CREWE - MANCHESTER)
ADDITIONAL PROVISION 2

Works Nos. 1/21, 1/21A, 1/94, 1/95, 1/98, 1/101 (Railways)
Work No. 1/97B (Road)
Works Nos. 1/97, 1/97A (Access Roads)
Work No. 1/96 (Gas Main)
Works Nos. 1/102, 1/103 (Highway Widening)

For Section of Work No. 1/21 see Sheet No. 3-58
For Section of Work No. 1/21A see Sheet No. 3-67
For Section of Work No. 1/94 see Sheet No. 3-62
For Section of Work No. 1/95 see Sheet No. 3-63
For Section of Work No. 1/96 see Replacement Sheet No. 3-64
For Section of Work No. 1/97 see Replacement Sheet No. 3-66
For Section of Work No. 1/97A see Replacement Sheet No. 3-66
For Section of Work No. 1/97B see Replacement Sheet No. 3-66
For Section of Work No. 1/98 see Sheet No. 3-69
For Section of Work No. 1/101 see Sheet No. 3-73
For Section of Work No. 1/102 see Sheet No. 3-73
For Section of Work No. 1/103 see Sheet No. 3-73

The area enclosed by any limit of deviation or by any limit of land to be acquired or used is the area extending to the outer edge of the line marking those limits

This map is based upon Ordnance Survey material with the permission of Ordnance Survey on behalf of the controller of His Majesty's Stationery Office Crown copyright. Unauthorised reproduction infringes crown copyright and may lead to prosecution or civil proceedings (Ordnance Survey licence 100049190)

AP2 AMENDMENTS TO THIS SHEET ARE AS FOLLOWS :-

Work No. 1/96 amended

Plots AP2-1, AP2-2, AP2-3, AP2-4, AP2-5, AP2-6, AP2-7, AP2-8, AP2-8a, AP2-9, AP2-10, AP2-11, AP2-12, AP2-13 and AP2-14 added in the Parish of Mere

Plots 8a, 18a, 24a, 35b, 38a and 42a added in the Parish of Mere

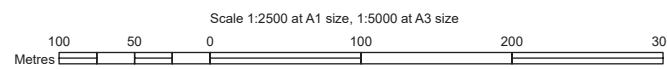
Plots 8, 11, 18, 24, 35, 38 and 42 removed in the Parish of Mere

AP1 AMENDMENTS TO THIS SHEET ARE AS FOLLOWS :-

Plot 10a added in the Parish of Mere

Plot 10 removed in the Parish of Mere

Point E14 added



COUNTY OF CHESHIRE
BOROUGH OF CHESHIRE EAST
PARISH OF MERE
PLAN



REPLACEMENT SHEET No. 1-44
IN PARLIAMENT - SESSION 2022-23
HIGH SPEED RAIL
(CREWE - MANCHESTER)
ADDITIONAL PROVISION 2
Work No. 1/97 (Access Road)
Works Nos. 1/99, 1/100 (Highway Widening)

For Section of Work No. 1/97 see Replacement Sheet No. 3-66
For Section of Work No. 1/99 see Sheet No. 3-72
For Section of Work No. 1/100 see Sheet No. 3-73

The area enclosed by any limit of deviation or by any limit of land to be acquired or used is the area extending to the outer edge of the line marking those limits

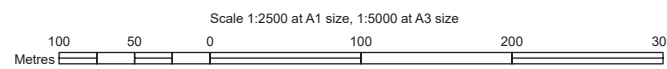
This map is based upon Ordnance Survey material with the permission of Ordnance Survey on behalf of the controller of His Majesty's Stationery Office Crown copyright. Unauthorised reproduction infringes crown copyright and may lead to prosecution or civil proceedings (Ordnance Survey licence 100049190)

AP2 AMENDMENTS TO THIS SHEET ARE AS FOLLOWS :-

Plots 24a, 48a and 48b added in the Parish of Mere

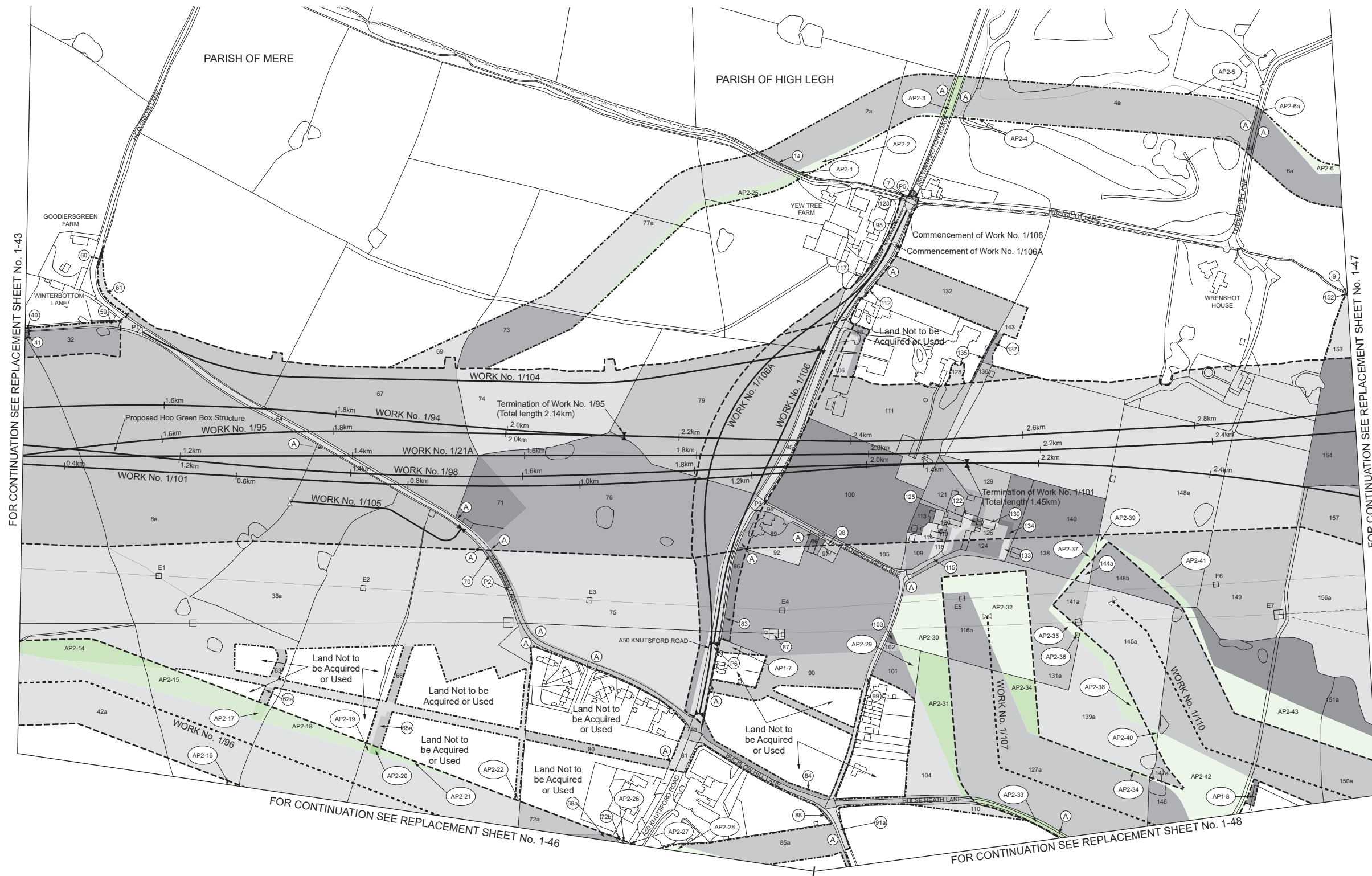
Plots 24, 46, 48, 52, 53, 54 and 55 removed in the Parish of Mere

Points E1, E1A, E3 and E4 removed (at AP1)



COUNTY OF CHESHIRE
BOROUGH OF CHESHIRE EAST

PLAN



REPLACEMENT SHEET No. 1-45
IN PARLIAMENT - SESSION 2022-23
HIGH SPEED RAIL
(CREWE - MANCHESTER)
ADDITIONAL PROVISION 2

Works Nos. 1/21A, 1/94, 1/95, 1/98, 1/101 (Railways)
Works Nos. 1/104, 1/106 (Roads)
Work No. 1/105 (Access Road)
Works Nos. 1/96, 1/107, 1/110 (Gas Mains)
Work No. 1/106A (Temporary Road)

For Section of Work No. 1/21A see Sheet No. 3-67
For Section of Work No. 1/94 see Sheet No. 3-62
For Section of Work No. 1/95 see Sheet No. 3-63
For Section of Work No. 1/96 see Replacement Sheet No. 3-64
For Section of Work No. 1/98 see Sheet No. 3-69
For Section of Work No. 1/101 see Sheet No. 3-73
For Section of Work No. 1/104 see Sheet No. 3-73
For Section of Work No. 1/105 see Replacement Sheet No. 3-74
For Section of Work No. 1/106 see Replacement Sheet No. 3-74
For Section of Work No. 1/106A see Replacement Sheet No. 3-74

For Section of Work No. 1/107 see Replacement Sheet No. 3-74
For Section of Work No. 1/110 see Replacement Sheet No. 3-76

The area enclosed by any limit of deviation or by any limit of land to be acquired or used is the area extending to the outer edge of the line marking those limits

This map is based upon Ordnance Survey material with the permission of Ordnance Survey on behalf of the controller of His Majesty's Stationery Office Crown copyright. Unauthorised reproduction infringes crown copyright and may lead to prosecution or civil proceedings (Ordnance Survey licence 100049190)

AP2 AMENDMENTS TO THIS SHEET ARE AS FOLLOWS :-

Works Nos. 1/96, 1/107 and 1/110 amended

Plots AP2-14, AP2-15, AP2-16, AP2-17, AP2-18, AP2-19, AP2-20, AP2-21, AP2-22, AP2-25, AP2-26, AP2-27, AP2-28, AP2-29, AP2-30, AP2-31, AP2-32, AP2-33, AP2-34, AP2-35, AP2-36, AP2-37, AP2-38, AP2-39, AP2-40, AP2-41, AP2-42 and AP2-43 added in the Parish of Mere

Plots AP2-1, AP2-2, AP2-3, AP2-4, AP2-5, AP2-6 and AP2-6a added in the Parish of High Legh

Plots 8a, 38a, 42a, 62a, 65a, 68a, 72a, 72b, 77a, 78a, 85a, 91a, 116a, 127a, 131a, 139a, 141a, 144a, 145a, 147a, 148a, 148b, 150a, 151a, 156a added in the Parish of Mere

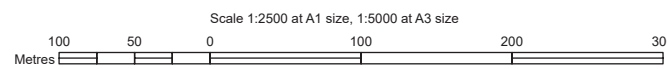
Plots 1a, 2a, 4a, 5a and 6a added in the Parish of High Legh

Plots 8, 38, 42, 62, 65, 68, 72, 77, 78, 82, 85, 91, 107, 116, 127, 131, 139, 141, 142, 144, 145, 147, 148, 150, 151, 156 removed in the Parish of Mere

Plots 1, 2, 4, 5 and 6 removed in the Parish of High Legh

AP1 AMENDMENTS TO THIS SHEET ARE AS FOLLOWS :-

Plots AP1-7 and AP1-8 added in the Parish of Mere

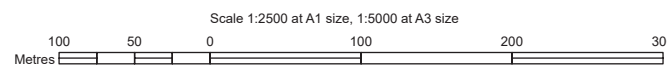
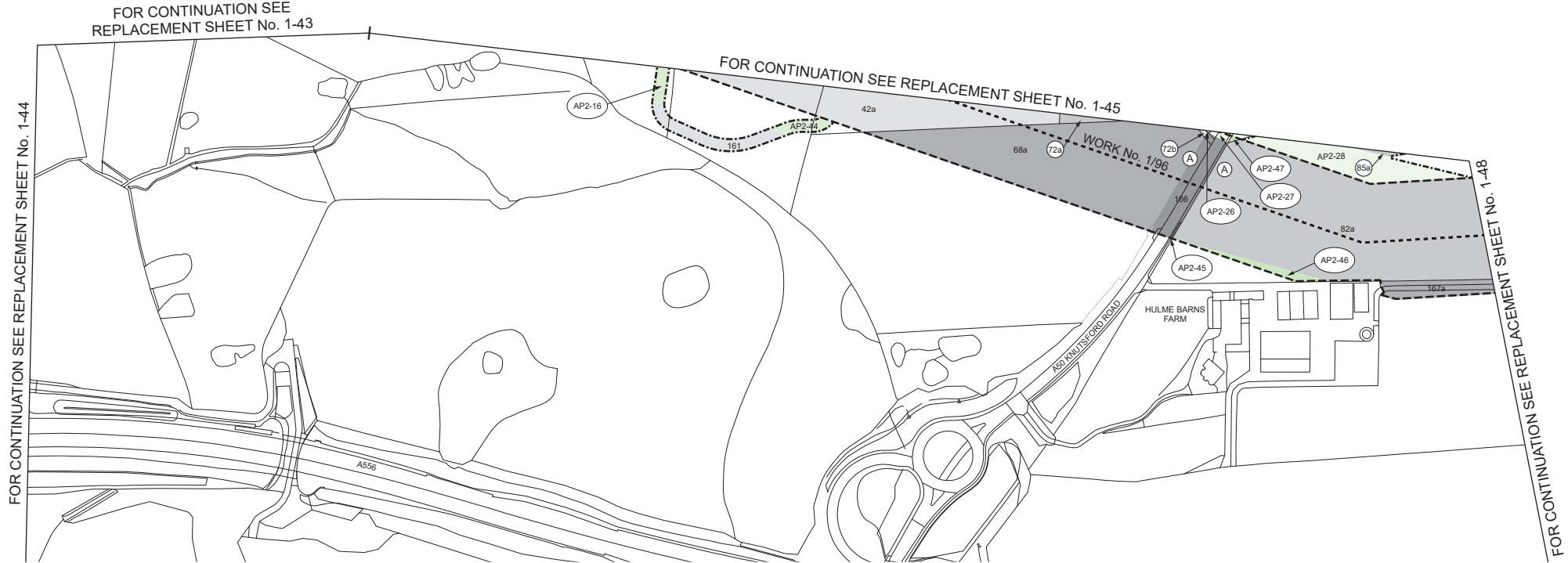


COUNTY OF CHESHIRE
BOROUGH OF CHESHIRE EAST
PARISH OF MERE
PLAN



REPLACEMENT SHEET No. 1-46
IN PARLIAMENT - SESSION 2022-23
HIGH SPEED RAIL
(CREWE - MANCHESTER)
ADDITIONAL PROVISION 2
Work No. 1/96 (Gas Main)
For Section of Work No. 1/96 see Replacement Sheet No. 3-64
The area enclosed by any limit of deviation or by any limit of land to be acquired or used is the area extending to the outer edge of the line marking those limits
This map is based upon Ordnance Survey material with the permission of Ordnance Survey on behalf of the controller of His Majesty's Stationery Office Crown copyright. Unauthorised reproduction infringes crown copyright and may lead to prosecution or civil proceedings (Ordnance Survey licence 100049190)

AP2 AMENDMENTS TO THIS SHEET ARE AS FOLLOWS :-
Work No. 1/96 amended
Plots AP2-16, AP2-26, AP2-27, AP2-28, AP2-44, AP2-45, AP2-46 and AP2-47 added in the Parish of Mere
Plots 42a, 68a, 72a, 72b, 82a, 85a and 167a added in the Parish of Mere
Plots 42, 55, 68, 72, 82, 85, 158, 159, 160, 162, 163, 164, 165, 167, 205, 207 and 208 removed in the Parish of Mere
Points E1, E2, E3 and E4 removed (at AP1)

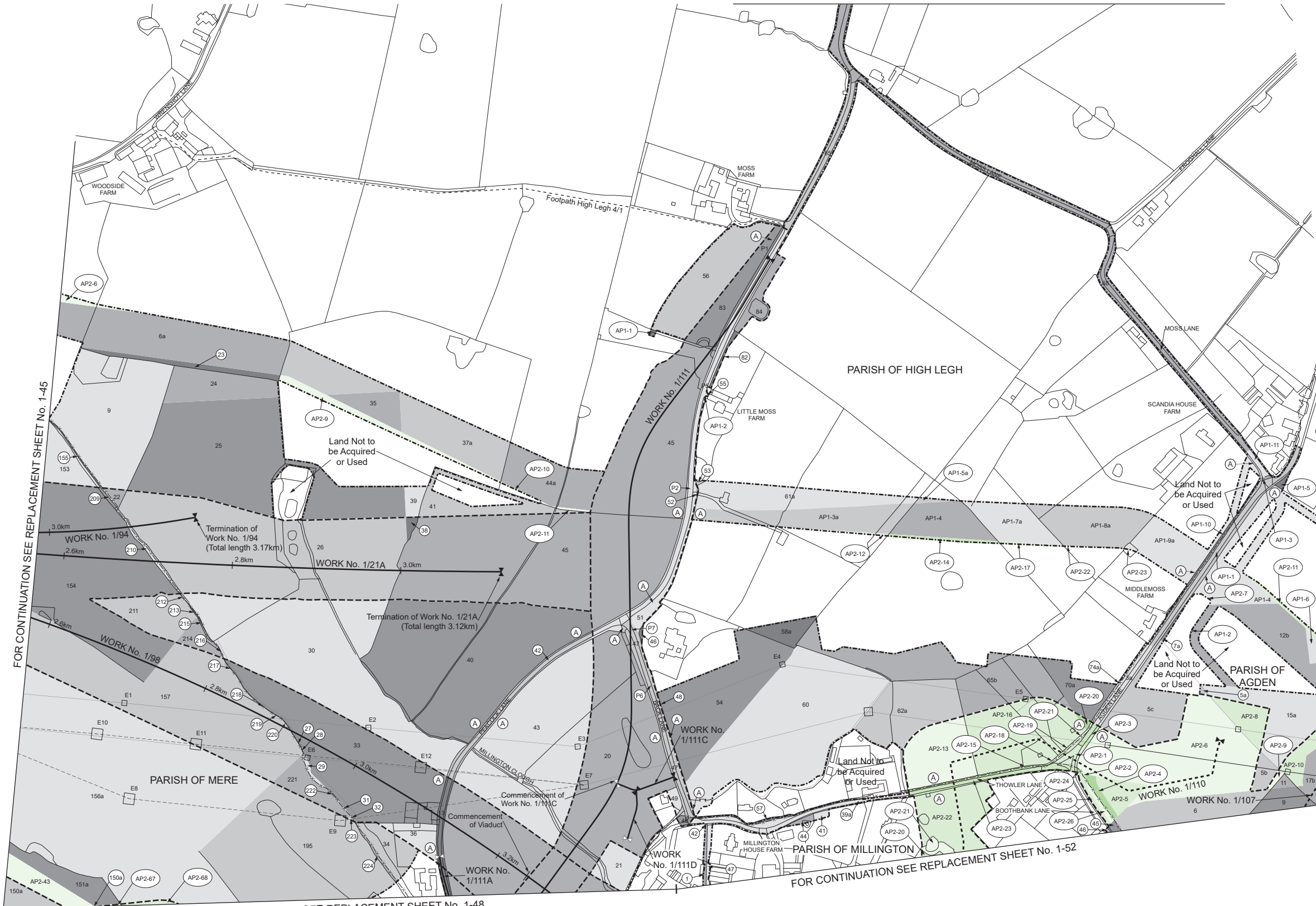


COUNTY OF CHESHIRE
BOROUGH OF CHESHIRE EAST

PLAN



FOR CONTINUATION SEE SHEET No. 1-49



REPLACEMENT SHEET No. 1-47
IN PARLIAMENT - SESSION 2022-23
HIGH SPEED RAIL
(CREWE - MANCHESTER)
ADDITIONAL PROVISION 2

Works Nos. 1/21A, 1/94, 1/98 (Railways)
Works Nos. 1/111, 1/111C, 1/118 (Roads)
Works Nos. 1/111A, 1/111D (Access Roads)
Works Nos. 1/107, 1/110 (Gas Mains)

For Section of Work No. 1/21A see Replacement Sheet No. 3-68
For Section of Work No. 1/94 see Sheet No. 3-62
For Section of Work No. 1/98 see Sheet No. 3-70
For Section of Work No. 1/107 see Replacement Sheet No. 3-75
For Section of Work No. 1/110 see Replacement Sheet No. 3-77
For Section of Work No. 1/111 see Sheet No. 3-78
For Section of Work No. 1/111A see Sheet No. 3-78
For Section of Work No. 1/111C see Sheet No. 3-78
For Section of Work No. 1/111D see Sheet No. 3-78
For Section of Work No. 1/118 see Sheet No. 3-79

The area enclosed by any limit of deviation or by any limit of land to be acquired or used is the area extending to the outer edge of the line marking those limits

This map is based upon Ordnance Survey material with the permission of Ordnance Survey on behalf of the controller of His Majesty's Stationery Office Crown copyright. Unauthorised reproduction infringes crown copyright and may lead to prosecution or civil proceedings (Ordnance Survey licence 100049190)

AP2 AMENDMENTS TO THIS SHEET ARE AS FOLLOWS :-

Works Nos. 1/107 and 1/110 added

Plots AP2-43, AP2-67 and AP2-68 added in the Parish of Mere

Plots AP2-6, AP2-9, AP2-10, AP2-11, AP2-12, AP2-13, AP2-14, AP2-15, AP2-16, AP2-17, AP2-18, AP2-19, AP2-20, AP2-21, AP2-22 and AP2-23 added in the Parish of High Legh

Plots AP2-20, AP2-21, AP2-22, AP2-23, AP2-24, AP2-25 and AP2-26 added in the Parish of Millington

Plots AP2-1, AP2-2, AP2-3, AP2-4, AP2-5, AP2-6, AP2-7, AP2-8, AP2-9, AP2-10 and AP2-11 added in the Parish of Agden

Plots 150a, 151a and 156a added in the Parish of Mere

Plots AP1-3a, AP1-5a, AP1-7a, AP1-8a, AP1-9a, 6a, 37a, 44a, 61a, 62a, 65b, 70a and 74a added in the Parish of High Legh

Plot 39a added in the Parish of Millington

Plots 3a, 5a, 5b, 5c, 12b, 15a and 17b added in the Parish of Agden

Plots 150, 151 and 156 removed in the Parish of Mere

Plots AP1-3, AP1-5, AP1-6, AP1-7, AP1-8, AP1-9, 6, 37, 44, 61, 62, 65a, 67, 70 and 74 removed in the Parish of High Legh

Plots 38, 39 and 43 removed in the Parish of Millington

Plots 1, 2, 3, 5, 12, 15 and 17 removed in the Parish of Agden

Access points added on Thowler Lane and Peacock Lane

Access points relocated on Thowler Lane and Agden Lane

AP1 AMENDMENTS TO THIS SHEET ARE AS FOLLOWS :-

Termination of Work No. 1/21A added

Limits of Deviation for Work No. 1/111 amended

Works Nos. 1/116, 1/117 and 1/118 removed

Plots AP1-1, AP1-2, AP1-3, AP1-4, AP1-5, AP1-6, AP1-7, AP1-8, AP1-9, AP1-10 and AP1-11 added in the Parish of High Legh

Plots AP1-1, AP1-2, AP1-3, AP1-4, AP1-5 and AP1-6 added in the Parish of Agden

Plots 58a and 65a added in the Parish of High Legh

Plots 7a and 12a added in the Parish of Agden

Plots 50, 58, 59, 63, 64, 65, 66, 69, 71, 72, 73, 75, 76, 77, 78, 79, 80, 81 and 86 removed in the Parish of High Legh

Plots 4, 7, 8, 10, 12, 13, 14 and 16, removed in the Parish of Agden

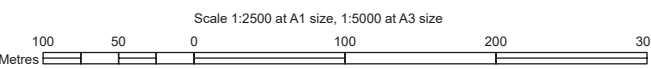
Access point removed at Moss Lane

Access point removed at Agden Lane

Access points relocated at Agden Lane

Points P3, P4, P8 and P9 removed

FOR CONTINUATION SEE REPLACEMENT SHEET No. 1-48



COUNTY OF CHESHIRE
BOROUGH OF CHESHIRE EAST

PLAN



FOR CONTINUATION SEE REPLACEMENT SHEET No. 1-46

FOR CONTINUATION SEE REPLACEMENT SHEET No. 1-45

FOR CONTINUATION SEE REPLACEMENT SHEET No. 1-47

PARISH OF HIGH LEGH

FOR CONTINUATION SEE REPLACEMENT SHEET No. 1-52

REPLACEMENT SHEET No. 1-48
IN PARLIAMENT - SESSION 2022-23
HIGH SPEED RAIL
(CREWE - MANCHESTER)
ADDITIONAL PROVISION 2

Work No. 1/98 (Railway)
Work No. 1/111 (Road)
Works Nos. 1/108, 1/108A, 1/111A, 1/111B, 1/112 (Access Roads)
Work No. 1/128 (Fuel Pipeline)
Works Nos. 1/96, 1/107, 1/110 (Gas Mains)
Works Nos. 1/113, 1/114, 1/115 (Temporary Bridges)

For Section of Work No. 1/96 see Replacement Sheet No. 3-65
For Section of Work No. 1/98 see Sheet No. 3-70
For Section of Work No. 1/107 see Replacement Sheet No. 3-75
For Section of Work No. 1/108 see Replacement Sheet No. 3-76
For Section of Work No. 1/108A see Replacement Sheet No. 3-76

For Section of Work No. 1/110 see Replacement Sheet No. 3-76
For Section of Work No. 1/111 see Sheet No. 3-78
For Section of Work No. 1/111A see Sheet No. 3-78
For Section of Work No. 1/111B see Sheet No. 3-78
For Section of Work No. 1/112 see Sheet No. 3-79
For Section of Work No. 1/113 see Sheet No. 3-79
For Section of Work No. 1/114 see Sheet No. 3-79
For Section of Work No. 1/115 see Sheet No. 3-79
For Section of Work No. 1/128 see Sheet No. 3-81

The area enclosed by any limit of deviation or by any limit of land to be acquired or used is the area extending to the outer edge of the line marking those limits

This map is based upon Ordnance Survey material with the permission of Ordnance Survey on behalf of the controller of His Majesty's Stationery Office Crown copyright. Unauthorised reproduction infringes crown copyright and may lead to prosecution or civil proceedings (Ordnance Survey licence 100049190)

AP2 AMENDMENTS TO THIS SHEET ARE AS FOLLOWS :-

Work No. 1/108A added
Works Nos. 1/96, 1/107 and 1/110 amended
Work No. 1/109 removed

Plots AP2-28, AP2-33, AP2-42, AP2-43, AP2-48, AP2-49, AP2-50, AP2-51, AP2-53, AP2-54, AP2-55, AP2-56, AP2-57, AP2-58, AP2-59, AP2-60, AP2-61, AP2-62, AP2-63, AP2-64, AP2-65, AP2-67, AP2-68, AP2-69, AP2-70 and AP2-72 added in the Parish of Mere

Plot AP2-7 added in the Parish of High Legh

Plots AP2-1, AP2-2, AP2-3, AP2-4, AP2-5, AP2-6, AP2-7, AP2-8, AP2-9, AP2-10, AP2-11, AP2-12, AP2-13, AP2-14, AP2-15, AP2-16, AP2-17, AP2-18 and AP2-19 added in the Parish of Millington

Plots 82a, 85a, 91a, 127a, 150a, 156a, 167a, 168a, 171a, 174a, 176a, 179a, 183a, 186a, 187a, 188a, 189a, 190a, 192a and 206a added in the Parish of Mere

Plots 7a, 9a, 9b, 13a, 18a, 18b, 20a, 20b, 21a, 22a, 23a, 24a, 28a, 31a, 32a and 33a added in the Parish of Millington

Plots 78, 82, 85, 91, 127, 147, 150, 151, 156, 167, 168, 171, 174, 176, 179, 183, 185, 186, 187, 188, 190, 192, 205 and 206 removed in the Parish of Mere

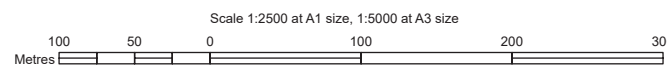
Plots 17 and 19 removed in the Parish of High Legh

Plots 5, 6, 7, 8, 9, 10, 11, 13, 14, 18, 20, 21, 22, 23, 24, 28, 31, 32, 33, 36 and 37 removed in the Parish of Millington

Plot 1 removed in the Parish of Rostherne

Access point added on Hulse Heath Lane

Access points relocated on Hulse Heath Lane and Chapel Lane

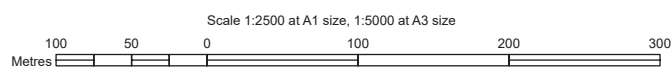


COUNTY OF CHESHIRE
BOROUGH OF WARRINGTON

PLAN

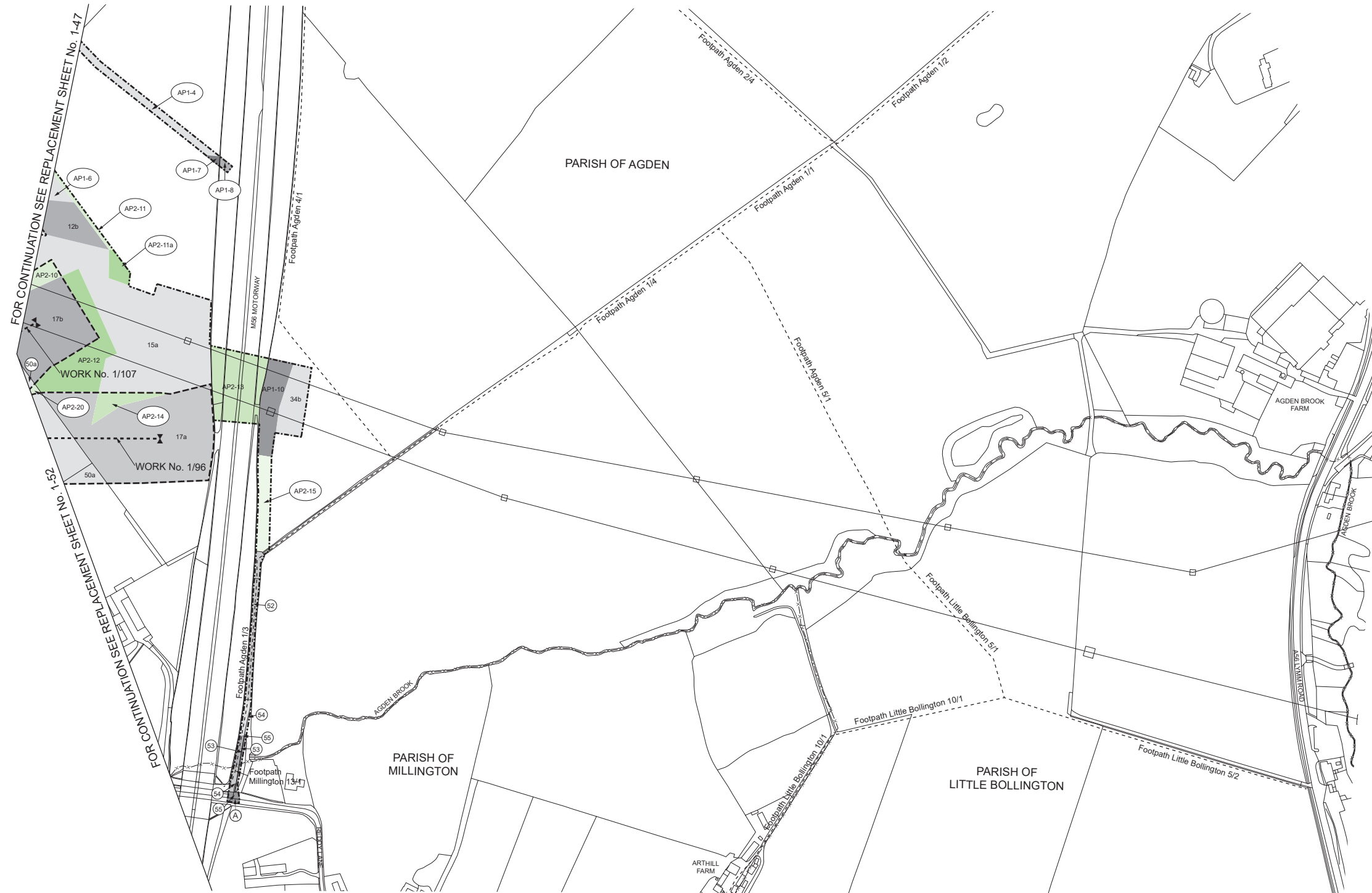


ADDITIONAL SHEET No. 1-49A
IN PARLIAMENT - SESSION 2022-23
HIGH SPEED RAIL
(CREWE - MANCHESTER)
ADDITIONAL PROVISION 2
Work No. 1/111E (Road)
For Section of Work No. 1/111E see Replacement Sheet No. 3-77
The area enclosed by any limit of deviation or by any limit of land to be acquired or used is the area extending to the outer edge of the line marking those limits
This map is based upon Ordnance Survey material with the permission of Ordnance Survey on behalf of the controller of His Majesty's Stationery Office Crown copyright. Unauthorised reproduction infringes crown copyright and may lead to prosecution or civil proceedings (Ordnance Survey licence 100049190)



COUNTY OF CHESHIRE
BOROUGH OF CHESHIRE EAST

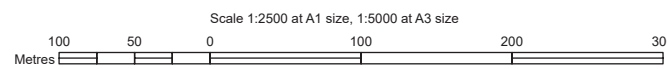
PLAN



REPLACEMENT SHEET No. 1-51
IN PARLIAMENT - SESSION 2022-23
HIGH SPEED RAIL
(CREWE - MANCHESTER)
ADDITIONAL PROVISION 2
Works Nos. 1/96 and 1/107 (Gas Mains)
For Section of Work No. 1/96 see Replacement Sheet No. 3-65
For Section of Work No. 1/107 see Replacement Sheet No. 3-75
The area enclosed by any limit of deviation or by any
limit of land to be acquired or used is the area extending
to the outer edge of the line marking those limits
This map is based upon Ordnance Survey material with the
permission of Ordnance Survey on behalf of the controller
of His Majesty's Stationery Office Crown copyright.
Unauthorised reproduction infringes crown
copyright and may lead to prosecution or civil proceedings
(Ordnance Survey licence 100049190)

AP2 AMENDMENTS TO THIS SHEET ARE AS
FOLLOWS :-
Works Nos. 1/96 and 1/107 amended
Work No. 1/110 removed
Plots AP2-10, AP2-11, AP2-11a, AP2-12, AP2-13, AP2-14,
AP2-15 and AP2-20 added in the Parish of Agden
Plots 12b, 15a, 17a, 17b, 34b and 50a added in the Parish of
Agden
Plots AP1-9, AP1-11, 12a, 15, 17, 20a, 29a, 34a, 50, 56, 57 and
58 removed in Parish of Agden
Plots 48, 49, 50, 51, 52 and 53 removed in the Parish of
Millington
Plots 1, 2, 3, 4, 5, 6, 7, 8, 9 and 10 removed in the Parish of
Little Bollington
Access point removed on A56 Lymm Road

AP1 AMENDMENTS TO THIS SHEET ARE AS
FOLLOWS :-
Extent of coverage increased to include part of Sheet No. 1-50
(now deleted)
Work No. 1/119A removed
Work No. 1/107 added
Plots AP1-4, AP1-6, AP1-7, AP1-8, AP1-9, AP1-10 and AP1-11
added in the Parish of Agden
Plots 12a, 20a, 29a and 34a added in the Parish of Agden
Plots 12, 20, 27, 29, 34, 40 and 51 removed in the Parish of
Agden
Point P1 removed



COUNTY OF CHESHIRE
BOROUGH OF CHESHIRE EAST

PLAN



REPLACEMENT SHEET No. 1-52
IN PARLIAMENT - SESSION 2022-23
HIGH SPEED RAIL
(CREWE - MANCHESTER)
ADDITIONAL PROVISION 2

Works Nos. 1/98, 1/131 (Railways)
Work No. 1/130 (Road)
Works Nos. 1/112, 1/124, 1/130A, 1/132, 1/132C (Access Roads)
Work No. 1/128 (Fuel Pipeline)
Works Nos. 1/96, 1/107, 1/110 (Gas Mains)
Works Nos. 1/125, 1/129 (Highway Widening)
Work No. 1/132B (Temporary Road)
Works Nos. 1/126, 1/127 (Temporary Bridges)

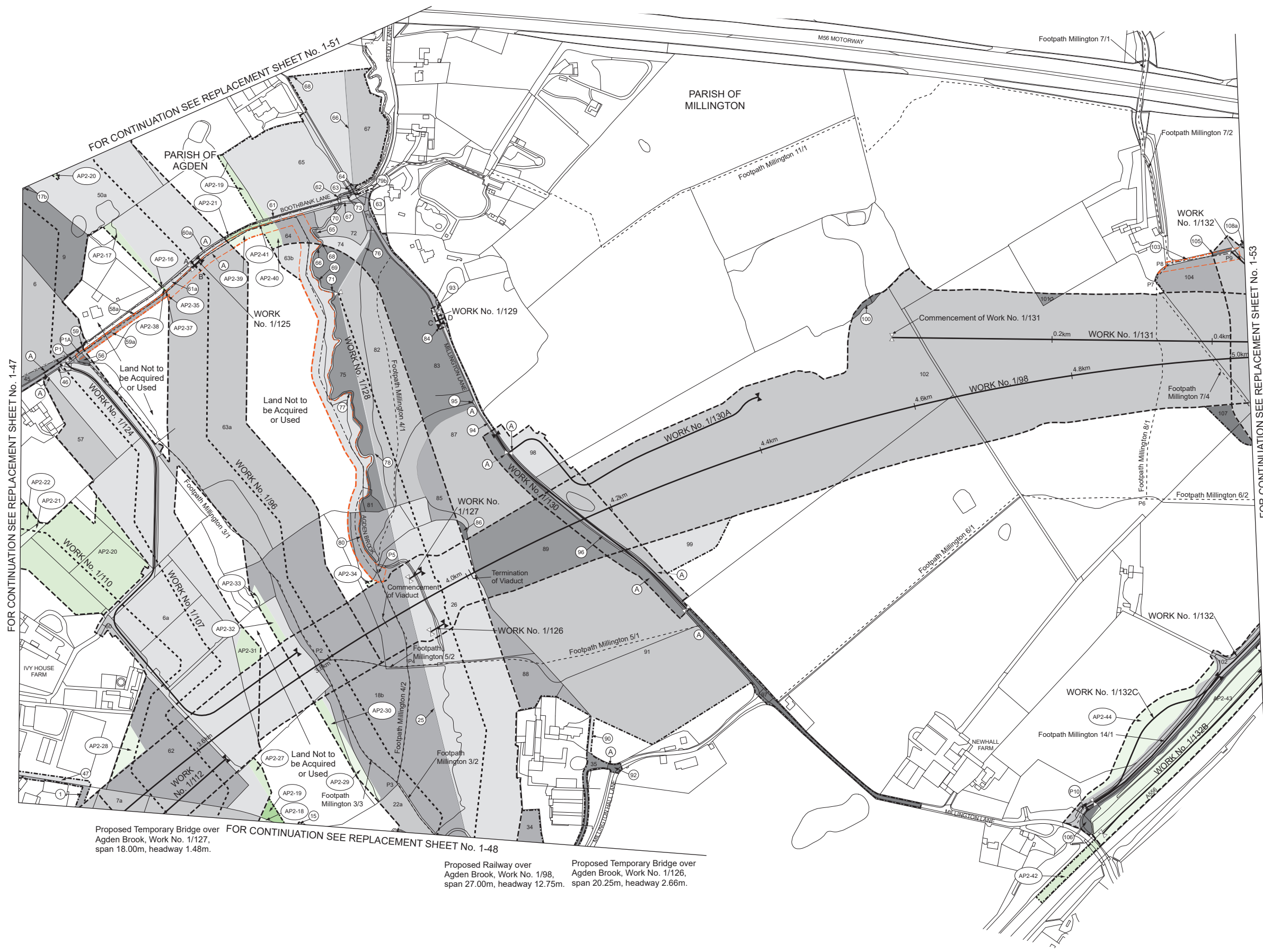
For Section of Work No. 1/96 see Replacement Sheet No. 3-65
For Section of Work No. 1/98 see Sheet No. 3-70
For Section of Work No. 1/107 see Replacement Sheet No. 3-75
For Section of Work No. 1/110 see Replacement Sheet No. 3-77
For Section of Work No. 1/112 see Sheet No. 3-79
For Section of Work No. 1/124 see Sheet No. 3-81
For Section of Work No. 1/125 see Sheet No. 3-81
For Section of Work No. 1/126 see Sheet No. 3-81
For Section of Work No. 1/127 see Sheet No. 3-81
For Section of Work No. 1/128 see Sheet No. 3-81
For Section of Work No. 1/129 see Sheet No. 3-82
For Section of Work No. 1/130 see Sheet No. 3-82
For Section of Work No. 1/130A see Sheet No. 3-82
For Section of Work No. 1/131 see Sheet No. 3-82
For Section of Work No. 1/132 see Sheet No. 3-84
For Section of Work No. 1/132B see Replacement Sheet No. 3-77
For Section of Work No. 1/132C see Replacement Sheet No. 3-77

The area enclosed by any limit of deviation or by any limit of land to be acquired or used is the area extending to the outer edge of the line marking those limits

This map is based upon Ordnance Survey material with the permission of Ordnance Survey on behalf of the controller of His Majesty's Stationery Office Crown copyright. Unauthorised reproduction infringes crown copyright and may lead to prosecution or civil proceedings (Ordnance Survey licence 100049190)

AP2 AMENDMENTS TO THIS SHEET ARE AS FOLLOWS :-

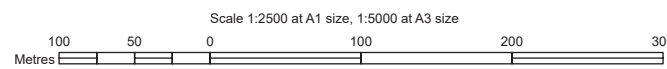
Works Nos. 1/132B and 1/132C added
Works Nos. 1/96, 1/107 and 1/110 amended
Plots AP2-16, AP2-17, AP2-19, AP2-20 and AP2-21 added in the Parish of Agden
Plots AP2-18, AP2-19, AP2-20, AP2-21, AP2-22, AP2-27, AP2-28, AP2-29, AP2-30, AP2-31, AP2-32, AP2-33, AP2-34, AP2-35, AP2-37, AP2-38, AP2-39, AP2-40, AP2-41, AP2-42, AP2-43 and AP2-44 added in the Parish of Millington
Plots 17b, 50a and 60a added in the Parish of Agden
Plots 6a, 7a, 18b, 22a, 58a, 59a, 61a, 63a, 63b and 108a added in the Parish of Millington
Plots 15, 17, 50 and 60 removed in the Parish of Agden
Plots 6, 7, 18, 22, 58, 59, 61, 63 and 108 removed in the Parish of Millington



Proposed Temporary Bridge over Agden Brook, Work No. 1/127, span 18.00m, headway 1.48m.

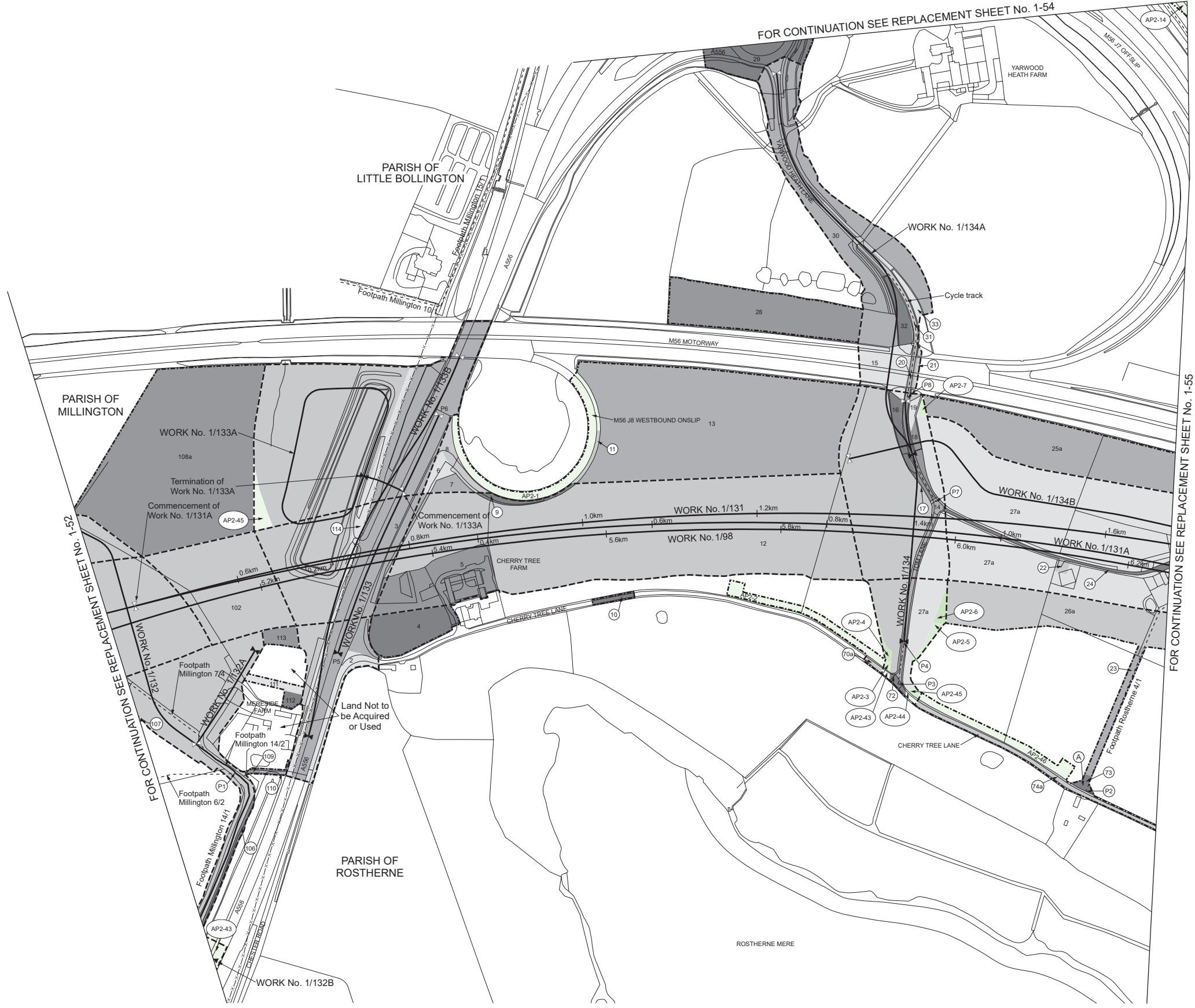
Proposed Railway over Agden Brook, Work No. 1/98, span 27.00m, headway 12.75m.

Proposed Temporary Bridge over Agden Brook, Work No. 1/126, span 20.25m, headway 2.66m.



COUNTY OF CHESHIRE
BOROUGH OF CHESHIRE EAST

PLAN



REPLACEMENT SHEET No. 1-53
IN PARLIAMENT - SESSION 2022-23
HIGH SPEED RAIL
(CREWE - MANCHESTER)
ADDITIONAL PROVISION 2

Works Nos. 1/98, 1/131, 1/131A (Railways)
Work No. 1/133 (Road)
Works Nos. 1/132, 1/132A, 1/133A, 1/134, 1/134A, 1/134B (Access Roads)
Works Nos. 1/132B, 1/133B (Temporary Roads)

For Section of Work No. 1/98 see Sheet No. 3-71
For Section of Work No. 1/131 see Sheet No. 3-82
For Section of Work No. 1/131A see Sheet No. 3-84
For Section of Work No. 1/132 see Sheet No. 3-84
For Section of Work No. 1/132A see Replacement Sheet No. 3-83
For Section of Work No. 1/132B see Replacement Sheet No. 3-77
For Section of Work No. 1/133 see Replacement Sheet No. 3-83
For Section of Work No. 1/133A see Replacement Sheet No. 3-83
For Section of Work No. 1/133B see Replacement Sheet No. 3-83
For Section of Work No. 1/134 see Replacement Sheet No. 3-83
For Section of Work No. 1/134A see Sheet No. 3-85
For Section of Work No. 1/134B see Sheet No. 3-85

The area enclosed by any limit of deviation or by any limit of land to be acquired or used is the area extending to the outer edge of the line marking those limits

This map is based upon Ordnance Survey material with the permission of Ordnance Survey on behalf of the controller of His Majesty's Stationery Office Crown copyright. Unauthorised reproduction infringes crown copyright and may lead to prosecution or civil proceedings (Ordnance Survey licence 100049190)

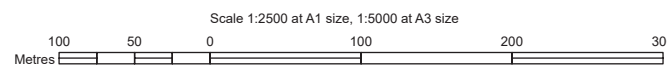
AP2 AMENDMENTS TO THIS SHEET ARE AS FOLLOWS :-

Work No. 1/132B added
Work No. 1/133A amended
Plots AP2-43 and AP2-45 added in the Parish of Millington
Plots AP2-1, AP2-2, AP2-3, AP2-4, AP2-5, AP2-6, AP2-7, AP2-14, AP2-43, AP2-44, AP2-45 and AP2-46 added in the Parish of Rostherne
Plot 108a added in the Parish of Millington
Plots 25a, 26a, 27a, 70a and 74a added in the Parish of Rostherne
Plots 108 and 115 removed in the Parish of Millington
Plots 25, 26, 27, 70, 71 and 74 removed in the Parish of Rostherne

FOR CONTINUATION SEE REPLACEMENT SHEET No. 1-52

FOR CONTINUATION SEE REPLACEMENT SHEET No. 1-54

FOR CONTINUATION SEE REPLACEMENT SHEET No. 1-55





PLAN

REPLACEMENT SHEET No. 1-54
 IN PARLIAMENT - SESSION 2022-23
 HIGH SPEED RAIL
 (CREWE - MANCHESTER)
 ADDITIONAL PROVISION 2
 Additional Land

The area enclosed by any limit of deviation or by any limit of land to be acquired or used is the area extending to the outer edge of the line marking those limits

This map is based upon Ordnance Survey material with the permission of Ordnance Survey on behalf of the controller of His Majesty's Stationery Office Crown copyright. Unauthorised reproduction infringes crown copyright and may lead to prosecution or civil proceedings (Ordnance Survey licence 100049190)

AP2 AMENDMENTS TO THIS SHEET ARE AS FOLLOWS :-

Plots AP2-1 and AP2-2 added in the Parish of Little Bollington
 Plot AP2-1 added in the Parish of Dunham Massey
 Plots AP2-1 and AP2-95 added in the Metropolitan Borough of Trafford

Plots AP2-10, AP2-11, AP2-12, AP2-13, AP2-14, AP2-15, AP2-18, AP2-27, AP2-28, AP2-29, AP2-30, AP2-31, AP2-32, AP2-33, AP2-34, AP2-35, AP2-36, AP2-37, AP2-38, AP2-39, AP2-40, AP2-41 and AP2-42 added in the Parish of Rostherne

Plot 1a added in the Metropolitan Borough of Trafford

Plots 58a, 65a, 66a and 68a added in the Parish of Rostherne

Plot 1 removed in the Metropolitan Borough of Trafford

Plots 58, 65, 66, 68 and 69 removed in the Parish of Rostherne

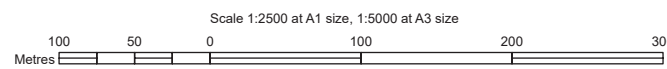
Point E1 added



FOR CONTINUATION SEE ADDITIONAL SHEET No. 1-54A

FOR CONTINUATION SEE REPLACEMENT SHEET No. 1-53

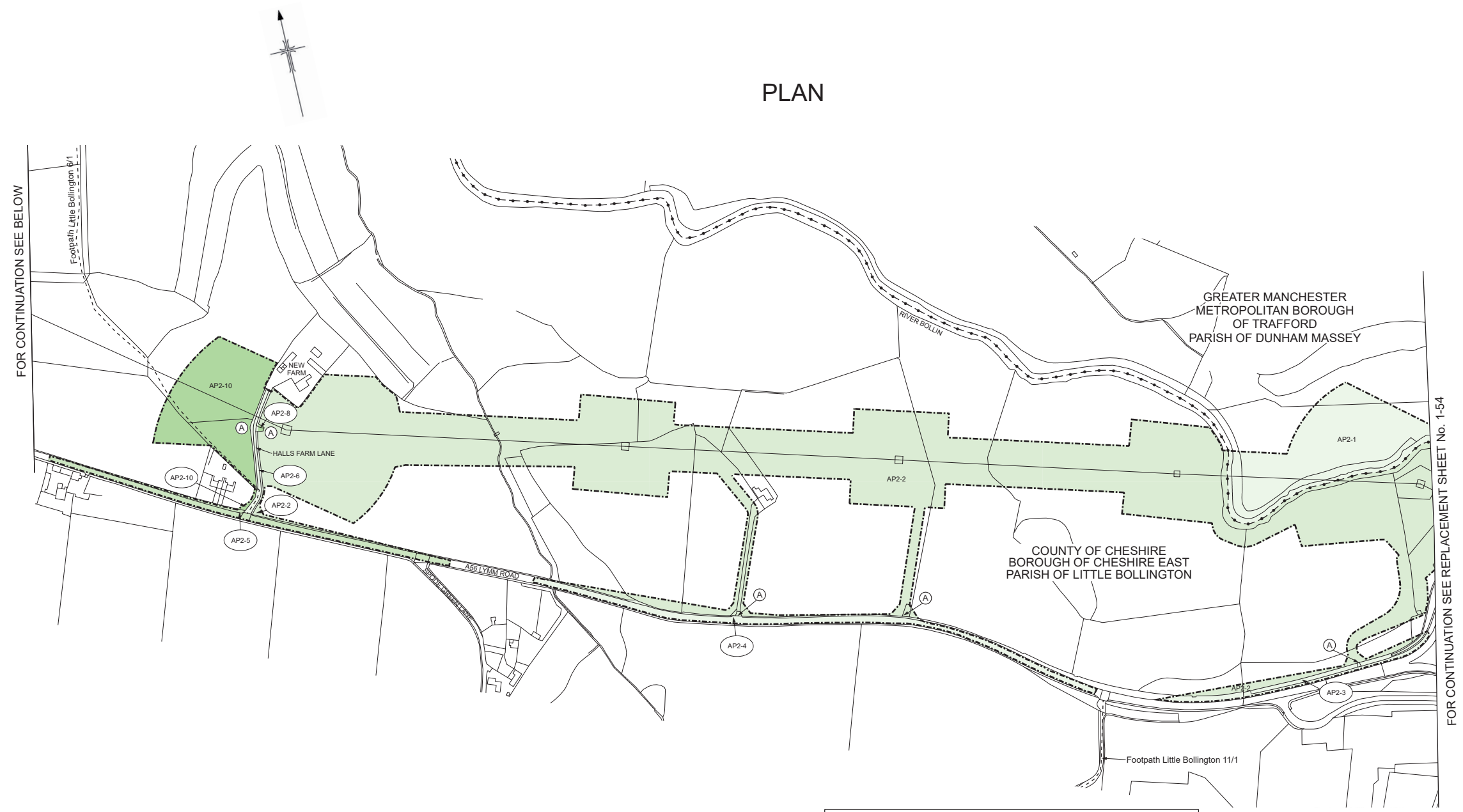
FOR CONTINUATION SEE REPLACEMENT SHEET No. 1-55



The area enclosed by any limit of deviation or by any limit of land to be acquired or used is the area extending to the outer edge of the line marking those limits

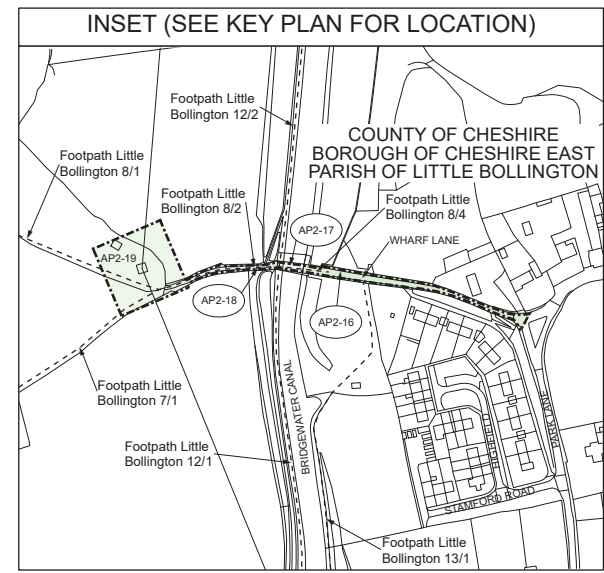
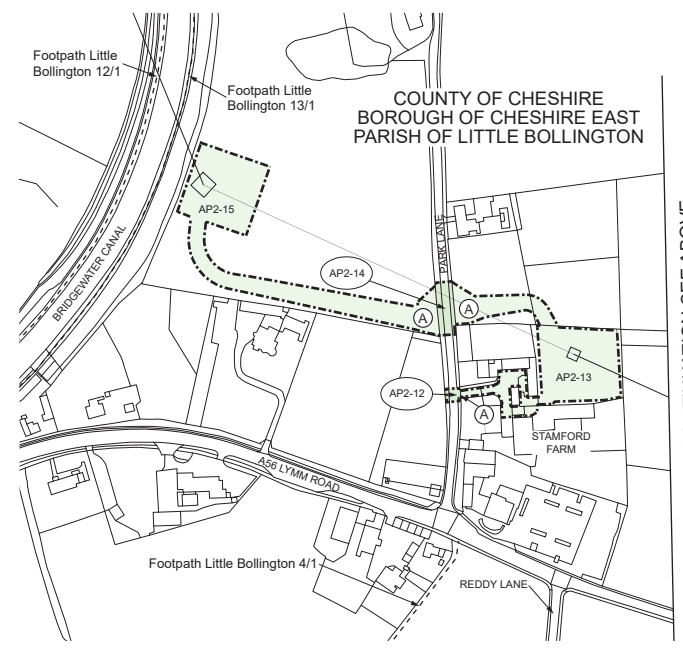
This map is based upon Ordnance Survey material with the permission of Ordnance Survey on behalf of the controller of His Majesty's Stationery Office Crown copyright. Unauthorised reproduction infringes crown copyright and may lead to prosecution or civil proceedings (Ordnance Survey licence 100049190)

PLAN

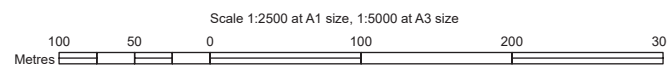


FOR CONTINUATION SEE BELOW

FOR CONTINUATION SEE REPLACEMENT SHEET No. 1-54

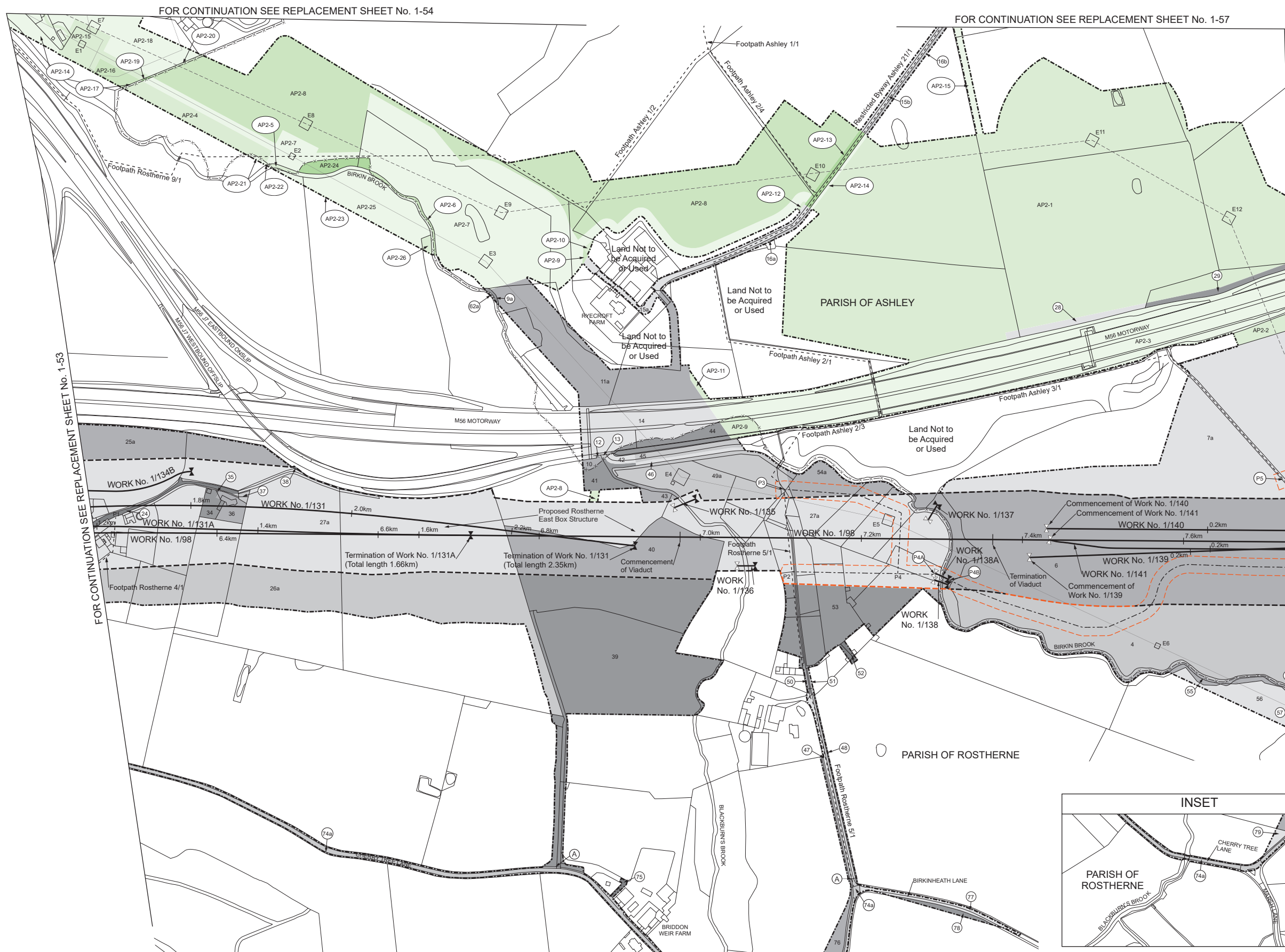


FOR CONTINUATION SEE ABOVE



COUNTY OF CHESHIRE
BOROUGH OF CHESHIRE EAST

PLAN



REPLACEMENT SHEET No. 1-55
IN PARLIAMENT - SESSION 2022-23
HIGH SPEED RAIL
(CREWE - MANCHESTER)
ADDITIONAL PROVISION 2

Works Nos. 1/98, 1/131, 1/131A, 1/139, 1/140, 1/141 (Railways)
Work No. 1/134B (Access Road)
Work No. 1/138A (Footbridge)
Works Nos. 1/135, 1/136, 1/137, 1/138 (Temporary Bridges)

For Section of Work No. 1/98 see Sheet No. 3-71
For Section of Work No. 1/131 see Replacement Sheet No. 3-83
For Section of Work No. 1/131A see Sheet No. 3-84
For Section of Work No. 1/134B see Sheet No. 3-85
For Section of Work No. 1/135 see Sheet No. 3-85
For Section of Work No. 1/136 see Sheet No. 3-85
For Section of Work No. 1/137 see Sheet No. 3-85
For Section of Work No. 1/138 see Sheet No. 3-85
For Section of Work No. 1/138A see Sheet No. 3-85
For Section of Work No. 1/139 see Sheet No. 3-86
For Section of Work No. 1/140 see Sheet No. 3-86
For Section of Work No. 1/141 see Sheet No. 3-87

The area enclosed by any limit of deviation or by any limit of land to be acquired or used is the area extending to the outer edge of the line marking those limits

This map is based upon Ordnance Survey material with the permission of Ordnance Survey on behalf of the controller of His Majesty's Stationery Office Crown copyright. Unauthorised reproduction infringes crown copyright and may lead to prosecution or civil proceedings (Ordnance Survey licence 100049190)

AP2 AMENDMENTS TO THIS SHEET ARE AS FOLLOWS :-

Plots AP2-1, AP2-2, AP2-3, AP2-4, AP2-5, AP2-6, AP2-7, AP2-8, AP2-9, AP2-10, AP2-11, AP2-12, AP2-13, AP2-14 and AP2-15 added in the Parish of Ashley

Plots AP2-8, AP2-9, AP2-14, AP2-15, AP2-16, AP2-17, AP2-18, AP2-19, AP2-20, AP2-21, AP2-22, AP2-23, AP2-24, AP2-25 and AP2-26 added in the Parish of Rostherne

Plots 7a, 9a, 11a, 15a, 15b, 16a and 16b added in the Parish of Ashley

Plots 25a, 26a, 27a, 49a, 54a, 62a and 74a added in the Parish of Rostherne

Plots 1, 2, 3, 7, 8, 9, 11, 15 and 16 removed in the Parish of Ashley

Plots 25, 26, 27, 49, 54, 58, 59, 60, 61, 62 and 74 removed in the Parish of Rostherne

Point P5 relocated

Point P6 removed

Points E6, E7, E8, E9, E10, E11 and E12 added

Points E1, E2, E3, E4 and E5 relocated

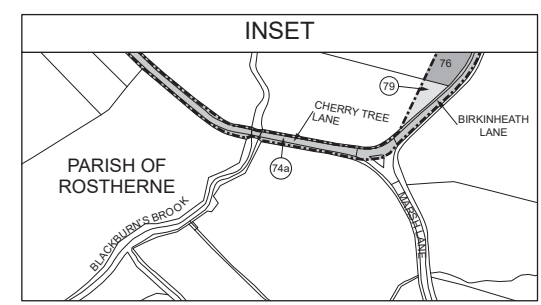
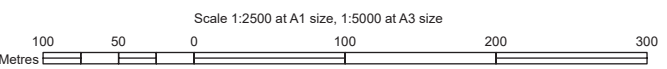
FOR CONTINUATION SEE REPLACEMENT SHEET No. 1-53

FOR CONTINUATION SEE REPLACEMENT SHEET No. 1-57

FOR CONTINUATION SEE REPLACEMENT SHEET No. 1-56

FOR CONTINUATION SEE INSET

Proposed Temporary Bridge over Blackburn's Brook, Work No. 1/135, span 29.25m, headway 3.86m.
Proposed Railway over Blackburn's Brook, Work No. 1/98, span 40.00m, headway 6.60m.
Proposed Temporary Bridge over Blackburn's Brook, Work No. 1/136, span 22.50m, headway 7.32m.
Proposed Temporary Bridge over Birkin Brook, Work No. 1/137, span 22.50m, headway 2.88m.
Proposed Railway over Birkin Brook, Work No. 1/98, span 32.50m, headway 7.30m.
Proposed Temporary Bridge over Birkin Brook, Work No. 1/138, span 18.00m, headway 2.81m.
Proposed Footbridge over Birkin Brook, Work No. 1/138A, span 18.64m, headway 3.22m.



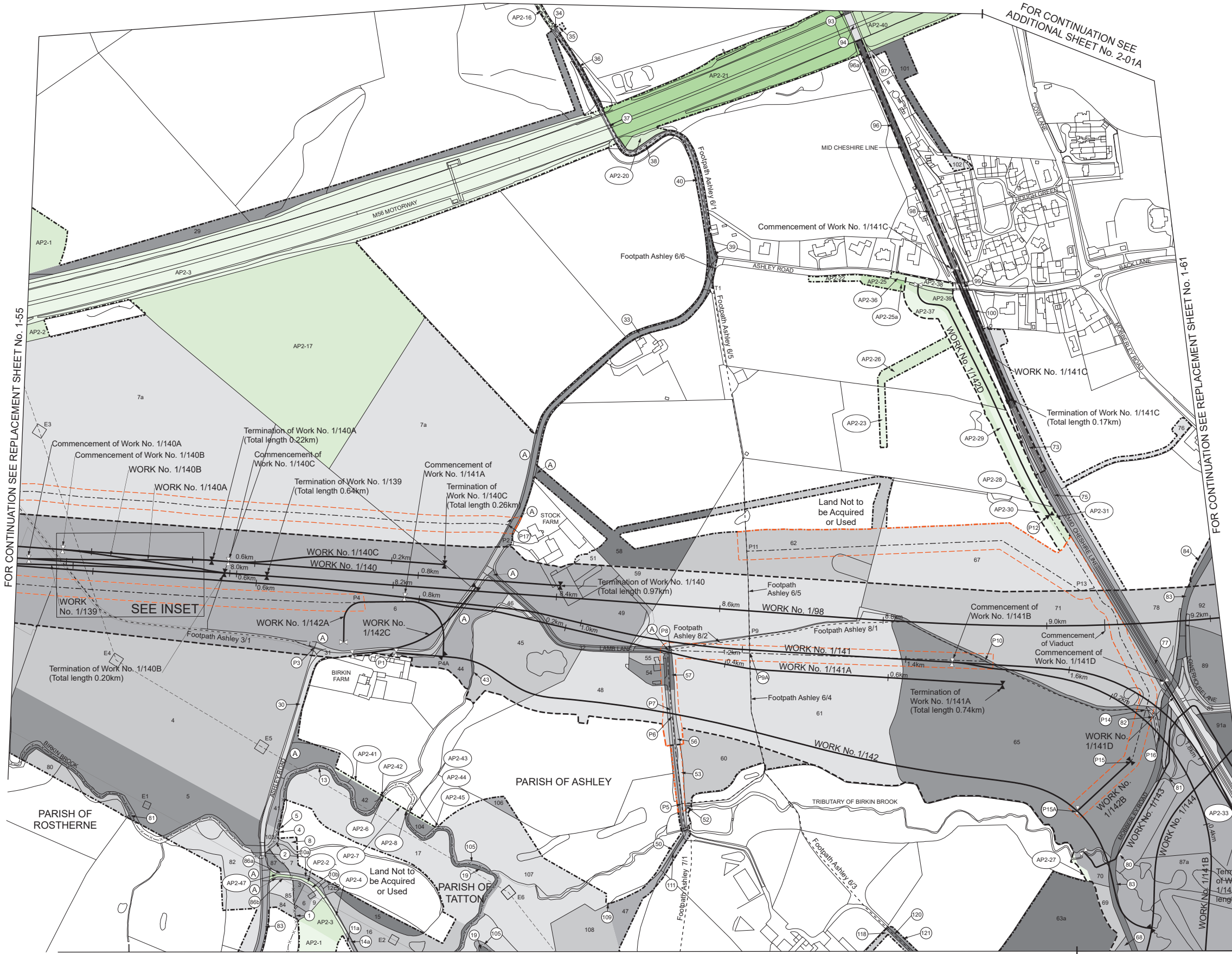
COUNTY OF CHESHIRE
BOROUGH OF CHESHIRE EAST

PLAN



FOR CONTINUATION SEE REPLACEMENT SHEET No. 1-57

FOR CONTINUATION SEE
ADDITIONAL SHEET No. 2-01A



FOR CONTINUATION SEE REPLACEMENT SHEET No. 1-55

FOR CONTINUATION SEE REPLACEMENT SHEET No. 1-61

REPLACEMENT SHEET No. 1-56
IN PARLIAMENT - SESSION 2022-23
HIGH SPEED RAIL
(CREWE - MANCHESTER)
ADDITIONAL PROVISION 2

Works Nos. 1/98, 1/139, 1/140, 1/140A, 1/140B, 1/140C, 1/141, 1/141A, 1/141B, 1/141C, 1/141D (Railways)
Works Nos. 1/142, 1/144 (Roads)
Works Nos. 1/142A, 1/142B, 1/142D (Access Roads)
Work No. 1/142C (Temporary Road)
Work No. 1/143 (Watercourse)

For Section of Work No. 1/98 see Sheet No. 3-72
For Section of Work No. 1/139 see Sheet No. 3-86
For Section of Work No. 1/140 see Sheet No. 3-86
For Section of Work No. 1/140A see Sheet No. 3-86
For Section of Work No. 1/140B see Sheet No. 3-86
For Section of Work No. 1/140C see Sheet No. 3-86
For Section of Work No. 1/141 see Sheet No. 3-87
For Section of Work No. 1/141A see Sheet No. 3-87
For Section of Work No. 1/141B see Sheet No. 3-88
For Section of Work No. 1/141C see Sheet No. 3-88
For Section of Work No. 1/141D see Sheet No. 3-88
For Section of Work No. 1/142 see Sheet No. 3-89
For Section of Work No. 1/142A see Sheet No. 3-89
For Section of Work No. 1/142B see Sheet No. 3-89
For Section of Work No. 1/142C see Sheet No. 3-89
For Section of Work No. 1/142D see Replacement Sheet No. 3-90
For Section of Work No. 1/143 see Sheet No. 3-89
For Section of Work No. 1/144 see Replacement Sheet No. 3-90

The area enclosed by any limit of deviation or by any limit of land to be acquired or used is the area extending to the outer edge of the line marking those limits

This map is based upon Ordnance Survey material with the permission of Ordnance Survey on behalf of the controller of His Majesty's Stationery Office Crown copyright. Unauthorised reproduction infringes crown copyright and may lead to prosecution or civil proceedings (Ordnance Survey licence 100049190)

AP2 AMENDMENTS TO THIS SHEET ARE AS FOLLOWS :-

Work No. 1/142D added
Work No. 1/144B removed

Plots AP2-1, AP2-2, AP2-3, AP2-16, AP2-17, AP2-20, AP2-21, AP2-22, AP2-23, AP2-25, AP2-25a, AP2-26, AP2-27, AP2-28, AP2-29, AP2-30, AP2-31, AP2-34, AP2-35, AP2-36, AP2-37, AP2-38, AP2-39, AP2-40, AP2-41, AP2-42, AP2-43, AP2-44 and AP2-45 added in the Parish of Ashley

Plot AP2-47 added in the Parish of Rostherne

Plots AP2-1, AP2-2, AP2-3, AP2-4, AP2-6, AP2-7 and AP2-8 added in the Parish of Tatton

Plots 7a, 63a, 87a and 91a added in the Parish of Ashley

Plots 86a and 86b added in the Parish of Rostherne

Plots 10a, 10b, 11a and 14a added in the Parish of Tatton

Plots 7, 63, 72, 74, 87, 91 and 95 removed in the Parish of Ashley

Plot 86 removed in the Parish of Rostherne

Plots 10, 11, 14 and 18 removed in the Parish of Tatton

Points P15A and P17 added

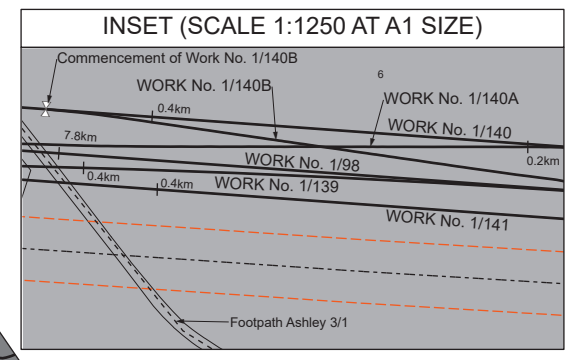
Points P12, P13, P14 and P15 relocated

Point E6 added

Points E3, E4 and E5 relocated

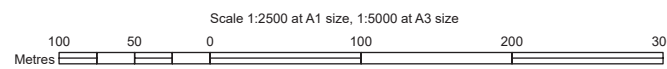
Limits of Deviation for new Public Right of Way added

Limits of Deviation for new Public Rights of Way amended



FOR CONTINUATION SEE REPLACEMENT SHEET No. 1-58

FOR CONTINUATION SEE REPLACEMENT SHEET No. 1-59





PLAN

REPLACEMENT SHEET No. 1-57
 IN PARLIAMENT - SESSION 2022-23
 HIGH SPEED RAIL
 (CREWE - MANCHESTER)
 ADDITIONAL PROVISION 2
 Additional Land

The area enclosed by any limit of deviation or by any limit of land to be acquired or used is the area extending to the outer edge of the line marking those limits

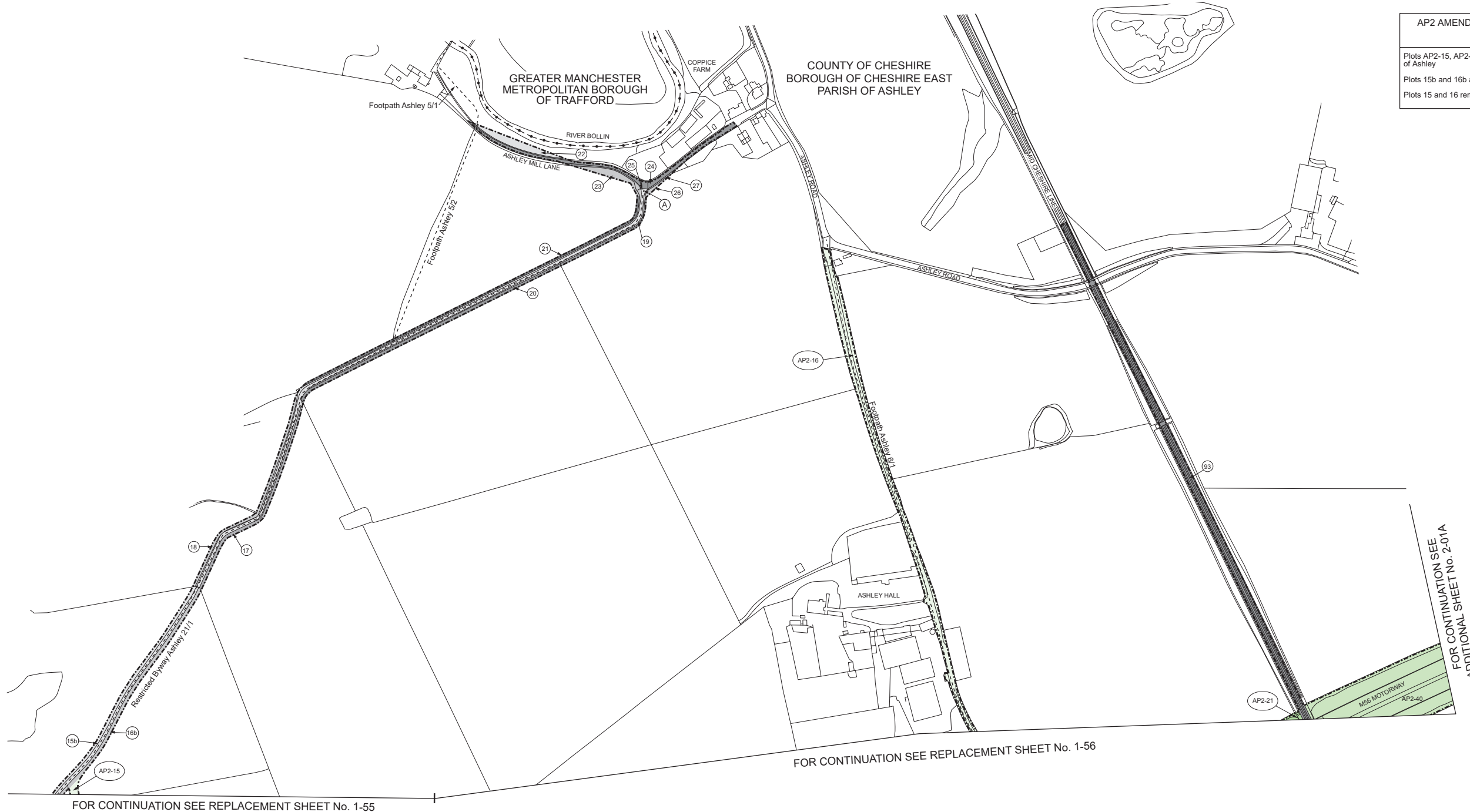
This map is based upon Ordnance Survey material with the permission of Ordnance Survey on behalf of the controller of His Majesty's Stationery Office Crown copyright. Unauthorised reproduction infringes crown copyright and may lead to prosecution or civil proceedings (Ordnance Survey licence 100049190)

AP2 AMENDMENTS TO THIS SHEET ARE AS FOLLOWS :-

Plots AP2-15, AP2-16, AP2-21 and AP2-40 added in the Parish of Ashley

Plots 15b and 16b added in the Parish of Ashley

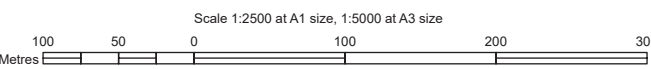
Plots 15 and 16 removed in the Parish of Ashley



FOR CONTINUATION SEE REPLACEMENT SHEET No. 1-55

FOR CONTINUATION SEE REPLACEMENT SHEET No. 1-56

FOR CONTINUATION SEE
ADDITIONAL SHEET No. 2-01A



COUNTY OF CHESHIRE
BOROUGH OF CHESHIRE EAST

PLAN



REPLACEMENT SHEET No. 1-58
IN PARLIAMENT - SESSION 2022-23
HIGH SPEED RAIL
(CREWE - MANCHESTER)
ADDITIONAL PROVISION 2
Additional Land

The area enclosed by any limit of deviation or by any limit of land to be acquired or used is the area extending to the outer edge of the line marking those limits

This map is based upon Ordnance Survey material with the permission of Ordnance Survey on behalf of the controller of His Majesty's Stationery Office Crown copyright. Unauthorised reproduction infringes crown copyright and may lead to prosecution or civil proceedings (Ordnance Survey licence 100049190)

AP2 AMENDMENTS TO THIS SHEET ARE AS FOLLOWS :-

Plots AP2-46, AP2-47, AP2-48 and AP2-49 added in the Parish of Ashley

Plot AP2-1 added in the Parish of Tatton

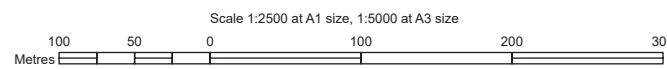
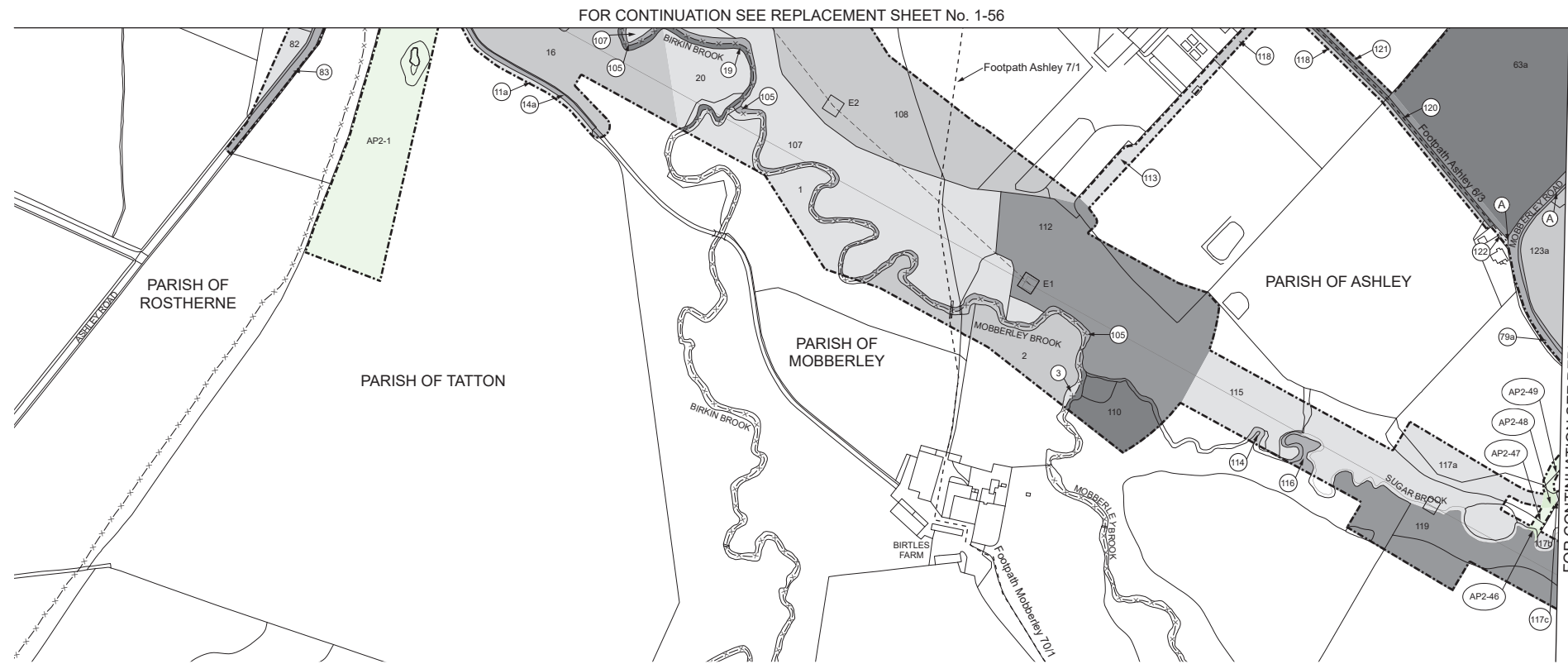
Plots 63a, 79a, 117a, 117b, 117c and 123a added in the Parish of Ashley

Plots 11a and 14a added in the Parish of Tatton

Plots 63, 79, 117, and 123 removed in the Parish of Ashley

Plots 11 and 14 removed in the Parish of Tatton

Point E2 relocated



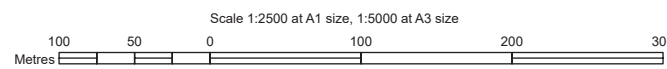
COUNTY OF CHESHIRE
BOROUGH OF CHESHIRE EAST

PLAN

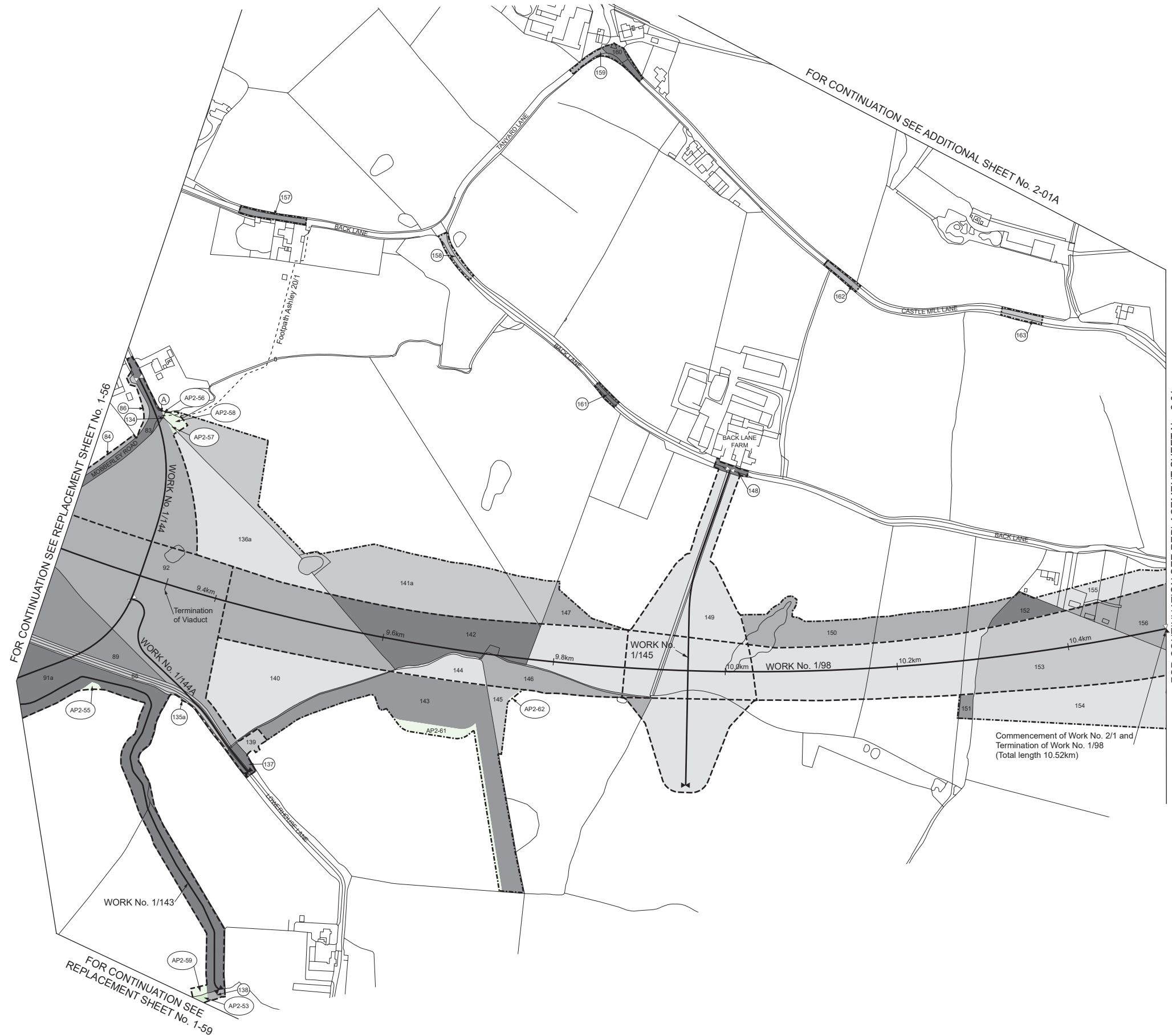


REPLACEMENT SHEET No. 1-59
IN PARLIAMENT - SESSION 2022-23
HIGH SPEED RAIL
(CREWE - MANCHESTER)
ADDITIONAL PROVISION 2
Works Nos. 1/141, 1/141B (Railways)
Work No. 1/144 (Road)
For Section of Work No. 1/141 see Sheet No. 3-88
For Section of Work No. 1/141B see Sheet No. 3-88
For Section of Work No. 1/144 see Replacement Sheet No. 3-90
The area enclosed by any limit of deviation or by any limit of land to be acquired or used is the area extending to the outer edge of the line marking those limits
This map is based upon Ordnance Survey material with the permission of Ordnance Survey on behalf of the controller of His Majesty's Stationery Office Crown copyright. Unauthorised reproduction infringes crown copyright and may lead to prosecution or civil proceedings (Ordnance Survey licence 100049190)

AP2 AMENDMENTS TO THIS SHEET ARE AS FOLLOWS :-
Plots AP2-24, AP2-32, AP2-34, AP2-35, AP2-49, AP2-50, AP2-51, AP2-52, AP2-53 and AP2-54 added in the Parish of Ashley
Plots 63a, 79a, 87a, 117c and 123a added in the Parish of Ashley
Plots 4a and 5a added in the Parish of Moberley
Plots 63, 79, 87, 117 and 123 removed in the Parish of Ashley
Plots 4 and 5 removed in the Parish of Moberley



COUNTY OF CHESHIRE
BOROUGH OF CHESHIRE EAST
PARISH OF ASHLEY
PLAN



REPLACEMENT SHEET No. 1-61
IN PARLIAMENT - SESSION 2022-23
HIGH SPEED RAIL
(CREWE - MANCHESTER)
ADDITIONAL PROVISION 2

Work No. 1/98 (Railway)
Works Nos. 1/144, 1/144A (Roads)
Work No. 1/145 (Access Road)
Work No. 1/143 (Watercourse)

For Section of Work No. 1/143 see Sheet No. 3-89
For Section of Work No. 1/144 see Replacement Sheet No. 3-90
For Section of Work No. 1/144A see Replacement Sheet No. 3-90
For Section of Work No. 1/145 see Replacement Sheet No. 3-90

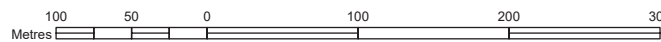
The area enclosed by any limit of deviation or by any limit of land to be acquired or used is the area extending to the outer edge of the line marking those limits

This map is based upon Ordnance Survey material with the permission of Ordnance Survey on behalf of the controller of His Majesty's Stationery Office Crown copyright. Unauthorised reproduction infringes crown copyright and may lead to prosecution or civil proceedings (Ordnance Survey licence 100049190)

AP2 AMENDMENTS TO THIS SHEET ARE AS FOLLOWS :-

Work No. 1/144B removed
Plots AP2-53, AP2-55, AP2-56, AP2-57, AP2-58, AP2-59, AP2-61 and AP2-62 added in the Parish of Ashley
Plots 91a, 135a, 136a and 141a added in the Parish of Ashley
Plots 91, 133, 135, 136 and 141 removed in the Parish of Ashley

Scale 1:2500 at A1 size, 1:5000 at A3 size




PLAN

FOR CONTINUATION SEE ADDITIONAL SHEET No. 2-01A



Proposed Bridge over River Bollin, Work No. 2/5A, span 74.27m, headway 9.62m.
 Proposed Bridge over Tributary of River Bollin, Work No. 2/6D, span 23.50m, headway 19.98m.
 Proposed Railway over River Bollin, Work No. 2/1, span 32.00m, headway 13.38m.
 Proposed Temporary Bridge over River Bollin, Work No. 2/4, span 29.25m, headway 6.37m.

Scale 1:2500 at A1 size, 1:5000 at A3 size



REPLACEMENT SHEET No. 2-01
 IN PARLIAMENT - SESSION 2022-23
 HIGH SPEED RAIL
 (CREWE - MANCHESTER)
 ADDITIONAL PROVISION 2

Work No. 2/1 (Railway)
 Works Nos. 2/3, 2/3A, 2/5A, 2/5B, 2/5C, 2/5E, 2/6D, 2/5K (Roads)
 Works Nos. 2/2, 2/3B, 2/5D, 2/6E, 2/6F, 2/6G, 2/6H (Access Roads)
 Work No. 2/4 (Temporary Bridge)
 Work No. 2/9H (Temporary Road)
 Works Nos. 2/2D, 2/2E (River Narrowings)

For Section of Work No. 2/1 see Replacement Sheet No. 4-01
 For Section of Work No. 2/2 see Replacement Sheet No. 4-03
 For Section of Work No. 2/2E see Replacement Sheet No. 4-03
 For Section of Work No. 2/3 see Replacement Sheet No. 4-02
 For Section of Work No. 2/3A see Replacement Sheet No. 4-02
 For Section of Work No. 2/3B see Replacement Sheet No. 4-02
 For Section of Work No. 2/4 see Replacement Sheet No. 4-02
 For Section of Work No. 2/5A see Additional Sheet No. 4-03A
 For Section of Work No. 2/5B see Additional Sheet No. 4-03B
 For Section of Work No. 2/5C see Additional Sheet No. 4-03B
 For Section of Work No. 2/5D see Additional Sheet No. 4-03C
 For Section of Work No. 2/5E see Additional Sheet No. 4-03C
 For Section of Work No. 2/5K see Additional Sheet No. 4-03E
 For Section of Work No. 2/6D see Additional Sheet No. 4-03E
 For Section of Work No. 2/6E see Additional Sheet No. 4-03E
 For Section of Work No. 2/6F see Additional Sheet No. 4-03E
 For Section of Work No. 2/6G see Additional Sheet No. 4-03E
 For Section of Work No. 2/6H see Additional Sheet No. 4-03E
 For Section of Work No. 2/9H see Replacement Sheet No. 4-05

The area enclosed by any limit of deviation or by any limit of land to be acquired or used is the area extending to the outer edge of the line marking those limits

This map is based upon Ordnance Survey material with the permission of Ordnance Survey on behalf of the controller of His Majesty's Stationery Office Crown copyright. Unauthorised reproduction infringes crown copyright and may lead to prosecution or civil proceedings (Ordnance Survey licence 100049190)

AP2 AMENDMENTS TO THIS SHEET ARE AS FOLLOWS :-

- Works Nos. 2/2D, 2/2E, 2/5A, 2/5B, 2/5C, 2/5D, 2/5E, 2/5K, 2/6D, 2/6E, 2/6F, 2/6G, 2/6H and 2/9H added
- Works Nos. 2/1 and 2/2 amended and commencement of tunnel added
- Works Nos. 2/5, 2/6, 2/6A, 2/6B and 2/6C removed
- Plots AP2-73, AP2-74, AP2-76, AP2-77, AP2-78, AP2-79, AP2-80, AP2-81, AP2-82, AP2-84, AP2-86, AP2-87, AP2-88, AP2-89, AP2-90, AP2-91, AP2-92, AP2-93, AP2-94, AP2-95 and AP2-96 added in the Parish of Ashley
- Plots AP2-1, AP2-2, AP2-3, AP2-4, AP2-5, AP2-6, AP2-7, AP2-8, AP2-9, AP2-10, AP2-11, AP2-12, AP2-13, AP2-14, AP2-15, AP2-17, AP2-18, AP2-19, AP2-20, AP2-21, AP2-22, AP2-23, AP2-24, AP2-25, AP2-26, AP2-27, AP2-28, AP2-29, AP2-30, AP2-31, AP2-32, AP2-33, AP2-34, AP2-35, AP2-36, AP2-37, AP2-38, AP2-39, AP2-40, AP2-41, AP2-42, AP2-43, AP2-44, AP2-45, AP2-46, AP2-47, AP2-48, AP2-49, AP2-50, AP2-51, AP2-52, AP2-53, AP2-54 and AP2-56 added in the Parish of Ringway
- Plots AP2-3, AP2-5, AP2-6, AP2-8, AP2-10, AP2-11, AP2-13, AP2-14, AP2-15, AP2-16, AP2-17, AP2-18 and AP2-19 added in the Metropolitan Borough of Trafford
- Plots 198a and 215a added in the Parish of Ashley
- Plots 5a, 6a, 9a, 15a, 16a, 17a, 23a, 30a and 32a added in the Parish of Ringway
- Plots 195, 196, 197, 198, 199, 212, 213, 214 and 215 removed in the Parish of Ashley
- Plots 5, 6, 9, 10, 15, 16, 17, 18, 20, 23, 24, 25, 27, 28, 30 and 32 removed in the Parish of Ringway
- Plots 5, 9, 10 and 11 removed in the Metropolitan Borough of Trafford
- Points P6A, P13, P13A, P14 and P15 added
- Points P6, P8 and P10 relocated
- Points P8A, P11 and P12 removed
- Access points added on Castle Mill Lane and Bankside
- Limits of Deviation for new Public Rights of Way added
- Limits of Deviation for new Public Rights of Way amended

PLAN

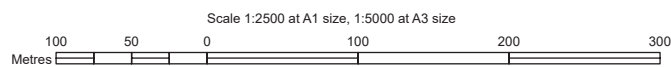
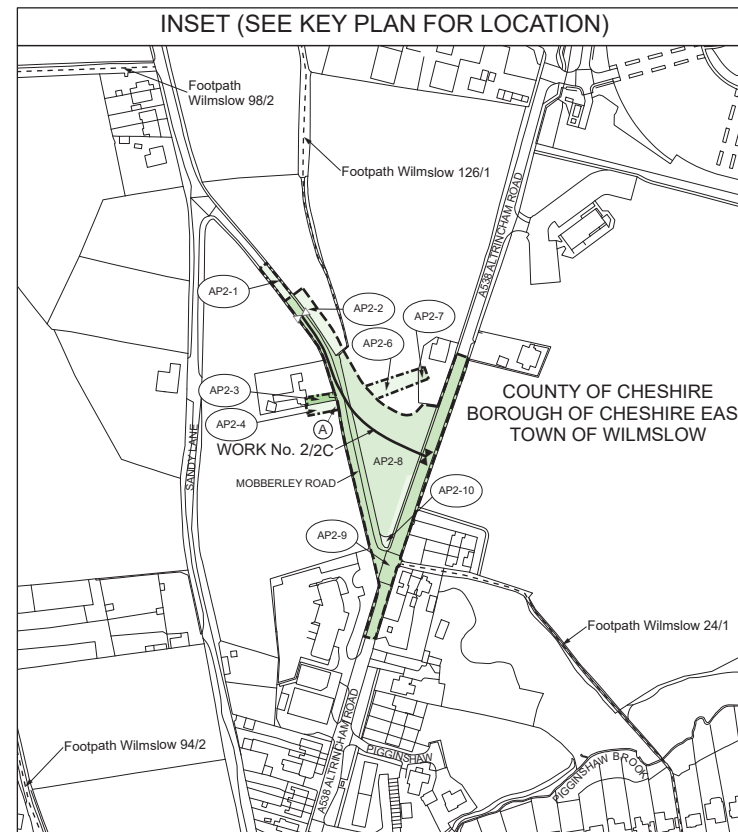
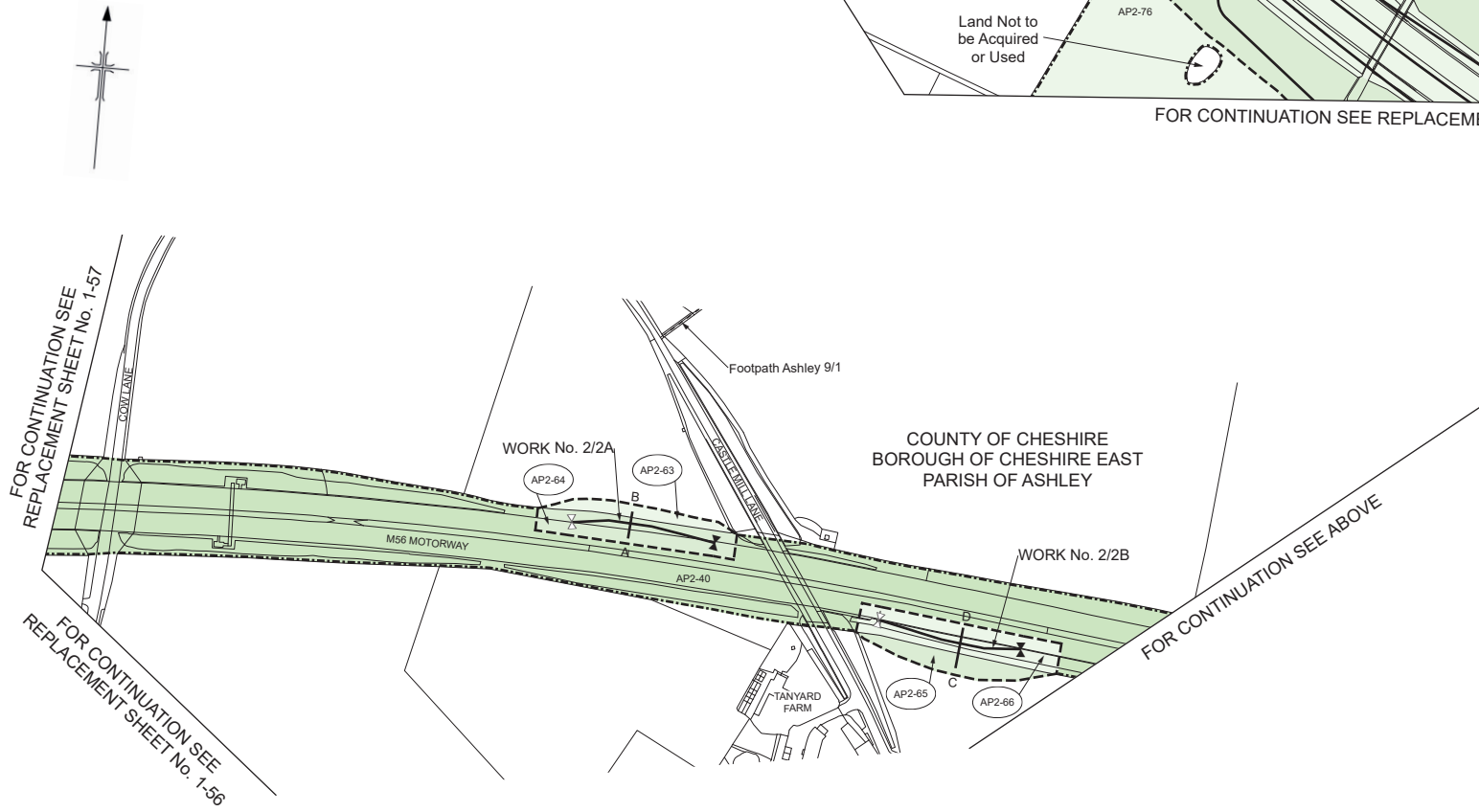
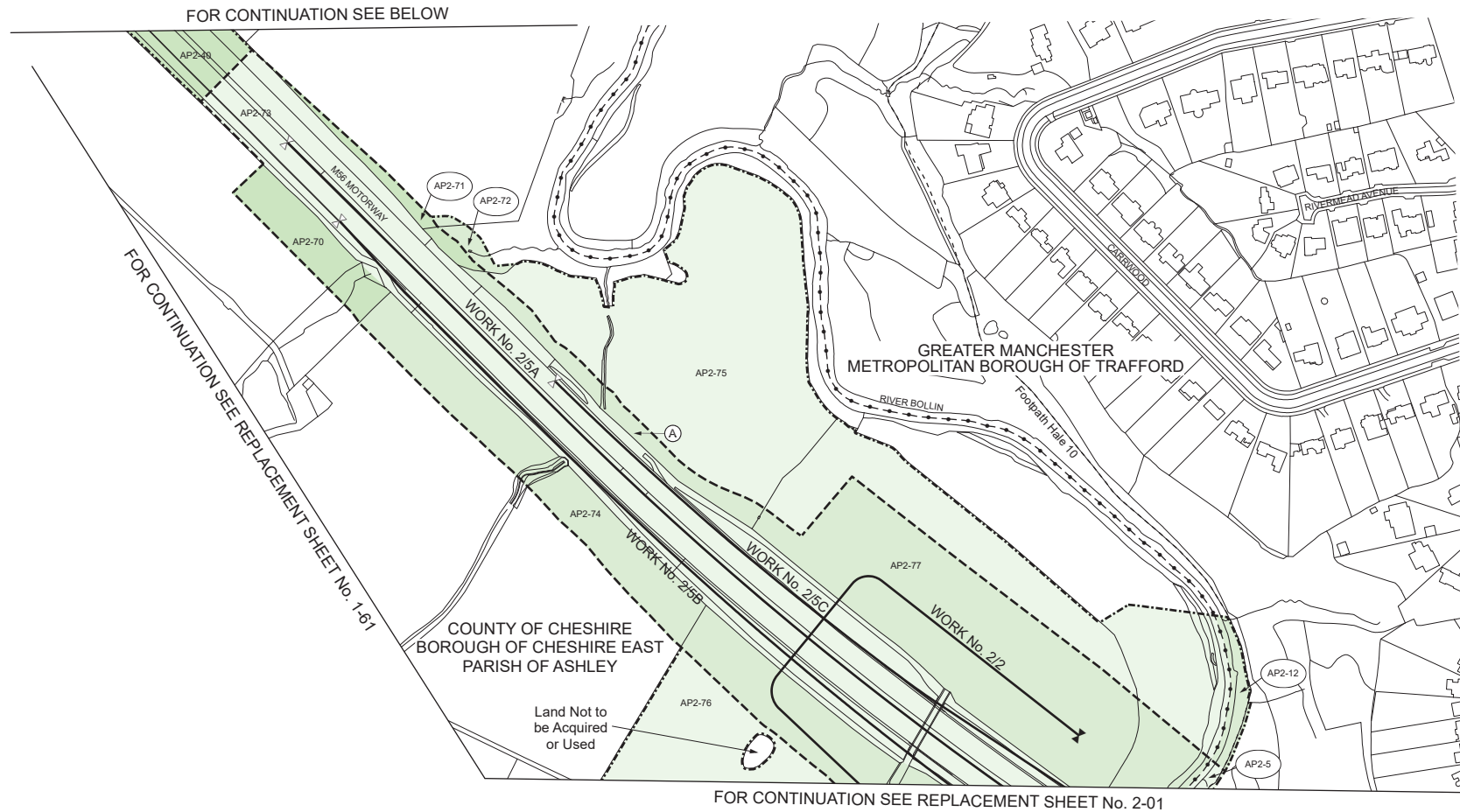
ADDITIONAL SHEET No. 2-01A
 IN PARLIAMENT - SESSION 2022-23
 HIGH SPEED RAIL
 (CREWE - MANCHESTER)
 ADDITIONAL PROVISION 2

Works Nos. 2/2C, 2/5A, 2/5B, 2/5C (Roads)
 Work No. 2/2 (Access Road)
 Works Nos. 2/2A, 2/2B (Highway Widening)

For Section of Work No. 2/2 see Replacement Sheet No. 4-03
 For Section of Work No. 2/2A see Replacement Sheet No. 4-03
 For Section of Work No. 2/2C see Replacement Sheet No. 4-03
 For Section of Work No. 2/5A see Additional Sheet No. 4-03A
 For Section of Work No. 2/5B see Additional Sheet No. 4-03B
 For Section of Work No. 2/5C see Additional Sheet No. 4-03B

The area enclosed by any limit of deviation or by any limit of land to be acquired or used is the area extending to the outer edge of the line marking those limits

This map is based upon Ordnance Survey material with the permission of Ordnance Survey on behalf of the controller of His Majesty's Stationery Office Crown copyright. Unauthorised reproduction infringes crown copyright and may lead to prosecution or civil proceedings (Ordnance Survey licence 100049190)

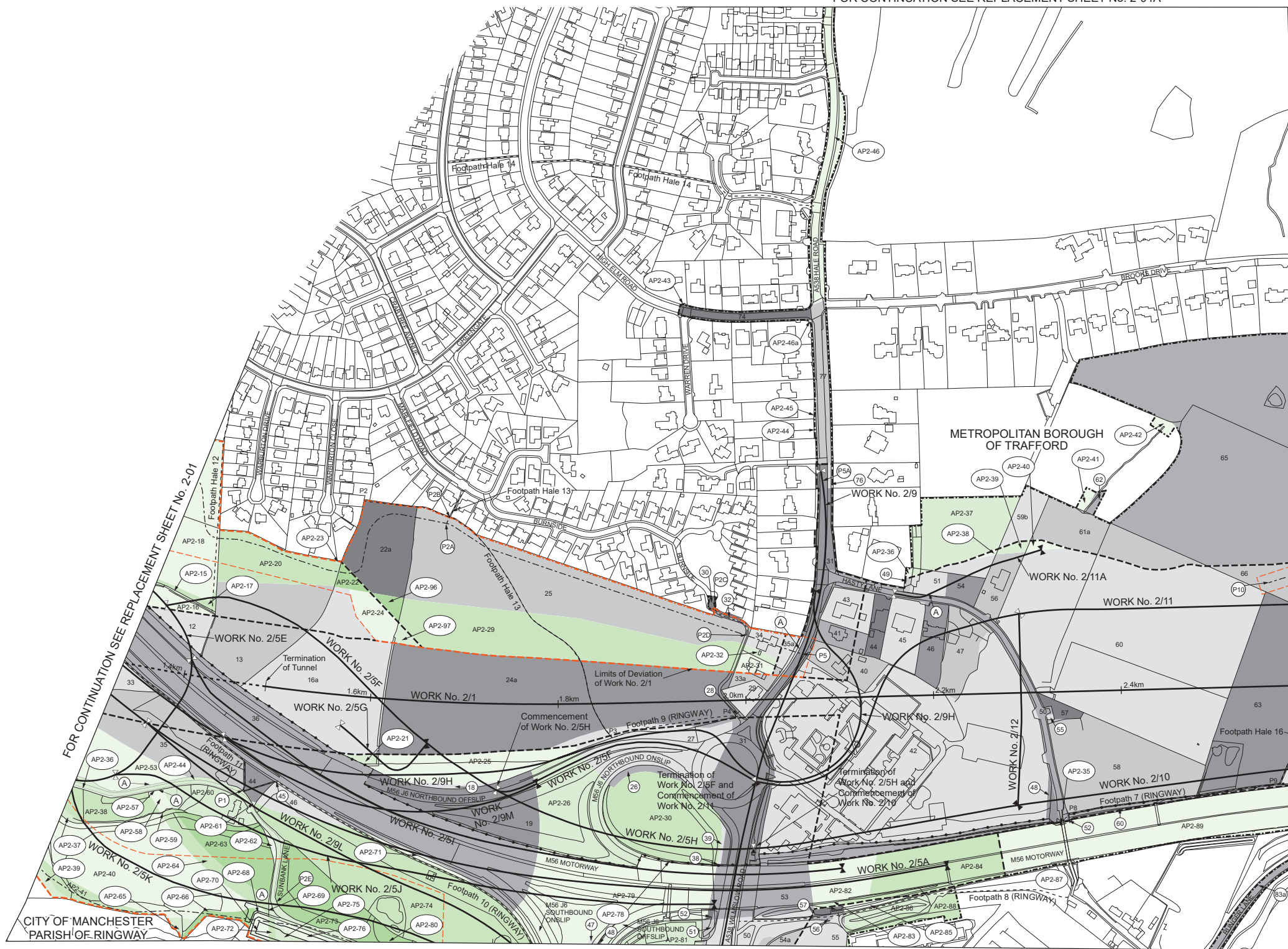


GREATER MANCHESTER

PLAN



FOR CONTINUATION SEE REPLACEMENT SHEET No. 2-04A



FOR CONTINUATION SEE REPLACEMENT SHEET No. 2-01

FOR CONTINUATION SEE REPLACEMENT SHEET No. 2-04

FOR CONTINUATION SEE REPLACEMENT SHEET No. 2-03

REPLACEMENT SHEET No. 2-02
IN PARLIAMENT - SESSION 2022-23
HIGH SPEED RAIL
(CREWE - MANCHESTER)
ADDITIONAL PROVISION 2

Work No. 2/1 (Railway)
Works Nos. 2/5A, 2/5E, 2/5F, 2/5H, 2/5I, 2/5J, 2/5K, 2/9, 2/10, 2/11, 2/12 (Roads)
Works Nos. 2/5G, 2/11A (Access Roads)
Works Nos. 2/9H, 2/9L, 2/9M (Temporary Roads)

For Section of Work No. 2/1 see Replacement Sheet No. 4-01
For Section of Work No. 2/5A see Additional Sheet No. 4-03A
For Section of Work No. 2/5E see Additional Sheet No. 4-03C
For Section of Work No. 2/5F see Additional Sheet No. 4-03C
For Section of Work No. 2/5G see Additional Sheet No. 4-03C
For Section of Work No. 2/5H see Additional Sheet No. 4-03D
For Section of Work No. 2/5I see Additional Sheet No. 4-03D
For Section of Work No. 2/5J see Additional Sheet No. 4-03D
For Section of Work No. 2/5K see Additional Sheet No. 4-03E
For Section of Work No. 2/9 see Replacement Sheet No. 4-04
For Section of Work No. 2/9H see Replacement Sheet No. 4-05
For Section of Work No. 2/9L see Replacement Sheet No. 4-04
For Section of Work No. 2/9M see Replacement Sheet No. 4-05
For Section of Work No. 2/10 see Replacement Sheet No. 4-06
For Section of Work No. 2/11 see Replacement Sheet No. 4-06
For Section of Work No. 2/11A see Additional Sheet No. 4-06A
For Section of Work No. 2/12 see Replacement Sheet No. 4-07

The area enclosed by any limit of deviation or by any limit of land to be acquired or used is the area extending to the outer edge of the line marking those limits

This map is based upon Ordnance Survey material with the permission of Ordnance Survey on behalf of the controller of His Majesty's Stationery Office Crown copyright. Unauthorised reproduction infringes crown copyright and may lead to prosecution or civil proceedings (Ordnance Survey licence 100049190)

AP2 AMENDMENTS TO THIS SHEET ARE AS FOLLOWS :-

Works Nos. 2/5A, 2/5E, 2/5F, 2/5G, 2/5H, 2/5I, 2/5J, 2/5K, 2/9L, 2/9M and 2/11A added

Works Nos. 2/1, 2/9H, 2/10 and 2/11 amended and termination of tunnel added

Works Nos. 2/5, 2/9A, 2/9B, 2/9C, 2/9D and 2/9E removed

Plots AP2-36, AP2-37, AP2-38, AP2-39, AP2-40, AP2-41, AP2-44, AP2-53, AP2-57, AP2-58, AP2-59, AP2-60, AP2-61, AP2-62, AP2-63, AP2-64, AP2-65, AP2-66, AP2-68, AP2-69, AP2-70, AP2-71, AP2-72, AP2-73, AP2-74, AP2-75, AP2-76, AP2-78, AP2-79, AP2-80, AP2-81, AP2-82, AP2-83, AP2-84, AP2-85, AP2-86, AP2-87, AP2-88 and AP2-89 added in the Parish of Ringway

Plots AP2-15, AP2-16, AP2-17, AP2-18, AP2-20, AP2-21, AP2-22, AP2-23, AP2-24, AP2-25, AP2-26, AP2-29, AP2-30, AP2-31, AP2-32, AP2-35, AP2-36, AP2-37, AP2-38, AP2-39, AP2-40, AP2-41, AP2-42, AP2-43, AP2-44, AP2-45, AP2-46, AP2-46a, AP2-96 and AP2-97 added in the Metropolitan Borough of Trafford

Plots 54a and 83a added in the Parish of Ringway

Plots 16a, 22a, 24a, 33a, 35a, 59b and 61a added in the Metropolitan Borough of Trafford

Plots 23, 32, 38, 39, 40, 41, 42, 43, 49, 54, 58, 59 and 83 removed in the Parish of Ringway

Plots 9, 10, 11, 14, 15, 16, 17, 20, 21, 22, 23, 24, 33, 35, 36, 37, 53, 59, 61, 67, 68, 69, 70, 71, 72, 73, 75, 78, 79, 80, 81, 82, 83, 84, 85, 86, 87, 88, 89, 90, 91, 92, 93, 94, 95, 96, 97, 98, 99, 100, 101, 102, 103 and 104 removed in the Metropolitan Borough of Trafford

Points P2A, P2B, P2C, P2D, P2E and P10 added

Points P1, P2 and P5 relocated

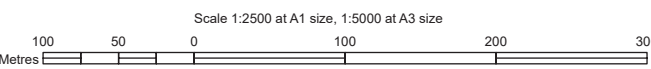
Points P6 and P7 removed

Access point added on Hasty Lane

Access points removed on A538 Wilmslow Road and A538 Hale Road

Limits of Deviation for new Public Rights of Way added

Limits of Deviation for new Public Rights of Way amended



GREATER MANCHESTER
CITY OF MANCHESTER
PARISH OF RINGWAY
PLAN



REPLACEMENT SHEET No. 2-03
IN PARLIAMENT - SESSION 2022-23
HIGH SPEED RAIL
(CREWE - MANCHESTER)
ADDITIONAL PROVISION 2

Works Nos. 2/7, 2/8, 2/9, 2/5K, 2/9I (Roads)
Works Nos. 2/9J, 2/9K (Access Roads)
Work No. 2/9L (Temporary Road)

For Section of Work No. 2/5K see Additional Sheet No. 4-03E
For Section of Work No. 2/7 see Replacement Sheet No. 4-03
For Section of Work No. 2/8 see Replacement Sheet No. 4-03
For Section of Work No. 2/9 see Replacement Sheet No. 4-04
For Section of Work No. 2/9I see Replacement Sheet No. 4-04
For Section of Work No. 2/9J see Replacement Sheet No. 4-04
For Section of Work No. 2/9K see Replacement Sheet No. 4-04
For Section of Work No. 2/9L see Replacement Sheet No. 4-04

The area enclosed by any limit of deviation or by any limit of land to be acquired or used is the area extending to the outer edge of the line marking those limits

This map is based upon Ordnance Survey material with the permission of Ordnance Survey on behalf of the controller of His Majesty's Stationery Office Crown copyright. Unauthorised reproduction infringes crown copyright and may lead to prosecution or civil proceedings (Ordnance Survey licence 100049190)

FOR CONTINUATION SEE REPLACEMENT SHEET No. 2-02



AP2 AMENDMENTS TO THIS SHEET ARE AS FOLLOWS :-

Works Nos. 2/5K, 2/9I, 2/9J, 2/9K and 2/9L added

Works Nos. 2/9D, 2/9F and 2/9G removed

Plots AP2-44, AP2-70, AP2-72, AP2-73, AP2-74, AP2-75, AP2-76, AP2-79, AP2-80, AP2-81, AP2-82a, AP2-82b, AP2-88, AP2-90, AP2-91, AP2-92, AP2-93, AP2-94, AP2-95, AP2-96, AP2-98, AP2-99, AP2-100, AP2-100a, AP2-101, AP2-102, AP2-102a, AP2-103, AP2-104, AP2-105, AP2-106, AP2-107, AP2-108, AP2-109, AP2-110, AP2-111, AP2-112, AP2-113, AP2-114, AP2-115, AP2-116, AP2-117, AP2-118, AP2-119, AP2-120, AP2-121, AP2-122 and AP2-123 added in the Parish of Ringway

Plots 54a, 54b, 65a, 81a and 83a added in the Parish of Ringway

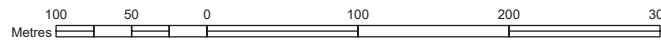
Plots 23, 49, 54, 65, 66, 70, 81, 82 and 83 removed in the Parish of Ringway

Points P1 and P2 added

Access point added on Sunbank Lane

Limits of Deviation for new Public Right of Way added

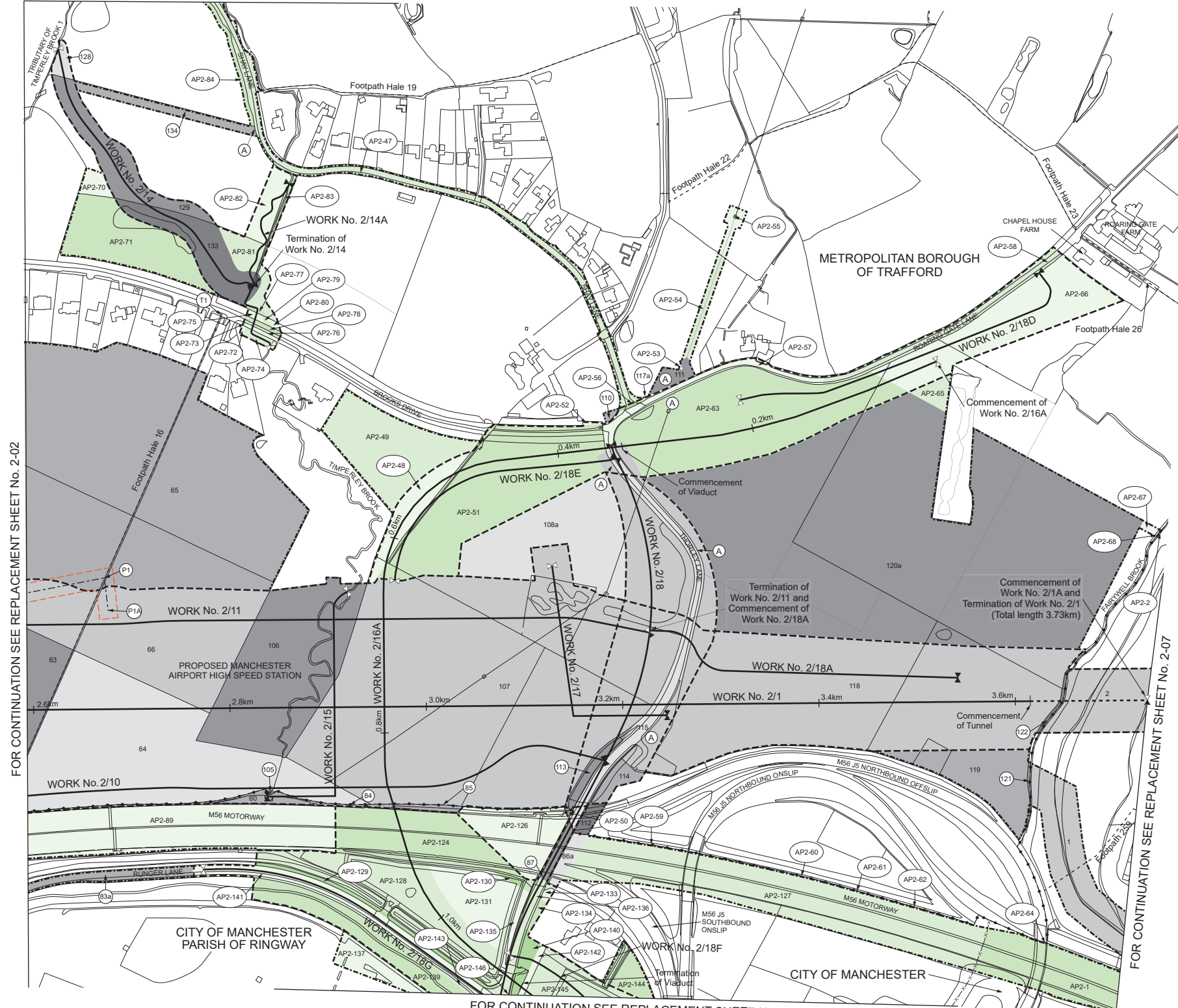
Scale 1:2500 at A1 size, 1:5000 at A3 size



GREATER MANCHESTER

PLAN

FOR CONTINUATION SEE ADDITIONAL SHEET No. 2-04A



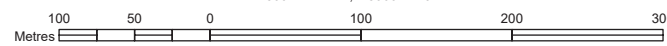
FOR CONTINUATION SEE REPLACEMENT SHEET No. 2-02

FOR CONTINUATION SEE REPLACEMENT SHEET No. 2-07

FOR CONTINUATION SEE REPLACEMENT SHEET No. 2-05

Proposed Tunnel below Fairywell Brook, Work No. 2/1, depth of Tunnel below river bed 7.17m.

Scale 1:2500 at A1 size, 1:5000 at A3 size



REPLACEMENT SHEET No. 2-04
IN PARLIAMENT - SESSION 2022-23
HIGH SPEED RAIL
(CREWE - MANCHESTER)
ADDITIONAL PROVISION 2

Work No. 2/1 (Railway)
Works Nos. 2/10, 2/11, 2/18, 2/18G (Roads)
Works Nos. 2/18A, 2/18D, 2/18E, 2/18F (Access Roads)
Work No. 2/16A (Tramroad)
Work No. 2/17 (Conveyor)
Works Nos. 2/14, 2/14A, 2/15 (Watercourses)

For Section of Work No. 2/1 see Replacement Sheet No. 4-02
For Section of Work No. 2/10 see Replacement Sheet No. 4-06
For Section of Work No. 2/11 see Replacement Sheet No. 4-06
For Section of Work No. 2/14 see Replacement Sheet No. 4-07
For Section of Work No. 2/14A see Additional Sheet No. 4-06A
For Section of Work No. 2/15 see Replacement Sheet No. 4-07
For Section of Work No. 2/16A see Additional Sheet No. 4-06A
For Section of Work No. 2/17 see Replacement Sheet No. 4-07
For Section of Work No. 2/18 see Replacement Sheet No. 4-05A
For Section of Work No. 2/18A see Replacement Sheet No. 4-07
For Section of Work No. 2/18D see Additional Sheet No. 4-05A
For Section of Work No. 2/18E see Additional Sheet No. 4-05A
For Section of Work No. 2/18F see Additional Sheet No. 4-05A
For Section of Work No. 2/18G see Additional Sheet No. 4-05A

The area enclosed by any limit of deviation or by any limit of land to be acquired or used is the area extending to the outer edge of the line marking those limits

This map is based upon Ordnance Survey material with the permission of Ordnance Survey on behalf of the controller of His Majesty's Stationery Office Crown copyright. Unauthorised reproduction infringes crown copyright and may lead to prosecution or civil proceedings (Ordnance Survey licence 100049190)

AP2 AMENDMENTS TO THIS SHEET ARE AS FOLLOWS :-

- Works Nos. 2/14A, 2/16A, 2/18D, 2/18E, 2/18F and 2/18G added
- Works Nos. 2/1, 2/10, 2/11, 2/18 amended
- Work No. 2/16 removed
- Plots AP2-89, AP2-124, AP2-126, AP2-127, AP2-128, AP2-129, AP2-130, AP2-131, AP2-133, AP2-134, AP2-135, AP2-136, AP2-137, AP2-139, AP2-140, AP2-141, AP2-142, AP2-143, AP2-144, AP2-145 and AP2-146 added in the Parish of Ringway
- Plots AP2-47, AP2-48, AP2-49, AP2-51, AP2-52, AP2-53, AP2-54, AP2-55, AP2-56, AP2-57, AP2-58, AP2-59, AP2-60, AP2-61, AP2-62, AP2-63, AP2-64, AP2-65, AP2-66, AP2-67, AP2-68, AP2-70, AP2-71, AP2-72, AP2-73, AP2-74, AP2-75, AP2-76, AP2-77, AP2-78, AP2-79, AP2-80, AP2-81, AP2-82, AP2-83 and AP2-84 added in the Metropolitan Borough of Trafford
- Plots AP2-1 and AP2-2 added in the City of Manchester
- Plots 83a and 86a added in the Parish of Ringway
- Plots 108a, 117a and 120a added in the Metropolitan Borough of Trafford
- Plots 83, 86, 88 and 89 removed in the Parish of Ringway
- Plots 103, 108, 109, 116, 117, 120, 123, 124, 125, 126, 127, 130, 131, 132, 135, 136, 137, 138 and 139 removed in the Metropolitan Borough of Trafford
- Plot 3 removed in the City of Manchester
- Point P1A added
- Point P1 relocated
- Point T1 added
- Limits of Deviation for new Public Rights of Way added

GREATER MANCHESTER
METROPOLITAN BOROUGH OF TRAFFORD

PLAN



ADDITIONAL SHEET No. 2-04A
IN PARLIAMENT - SESSION 2022-23
HIGH SPEED RAIL
(CREWE - MANCHESTER)
ADDITIONAL PROVISION 2
Work No. 2/14B (Watercourse)
For Section of Work No. 2/14B see Additional Sheet No. 4-06A

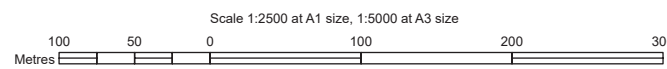
The area enclosed by any limit of deviation or by any limit of land to be acquired or used is the area extending to the outer edge of the line marking those limits

This map is based upon Ordnance Survey material with the permission of Ordnance Survey on behalf of the controller of His Majesty's Stationery Office Crown copyright. Unauthorised reproduction infringes crown copyright and may lead to prosecution or civil proceedings (Ordnance Survey licence 100049190)



FOR CONTINUATION SEE REPLACEMENT SHEET No. 2-02

FOR CONTINUATION SEE REPLACEMENT SHEET No. 2-04



GREATER MANCHESTER
CITY OF MANCHESTER

PLAN



REPLACEMENT SHEET No. 2-05
IN PARLIAMENT - SESSION 2022-23
HIGH SPEED RAIL
(CREWE - MANCHESTER)
ADDITIONAL PROVISION 2

Works Nos. 2/18, 2/18G (Roads)
Work No. 2/18F (Access Road)
Work No. 2/16A (Tramroad)

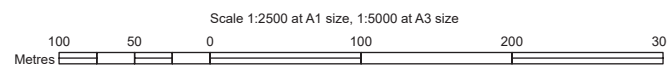
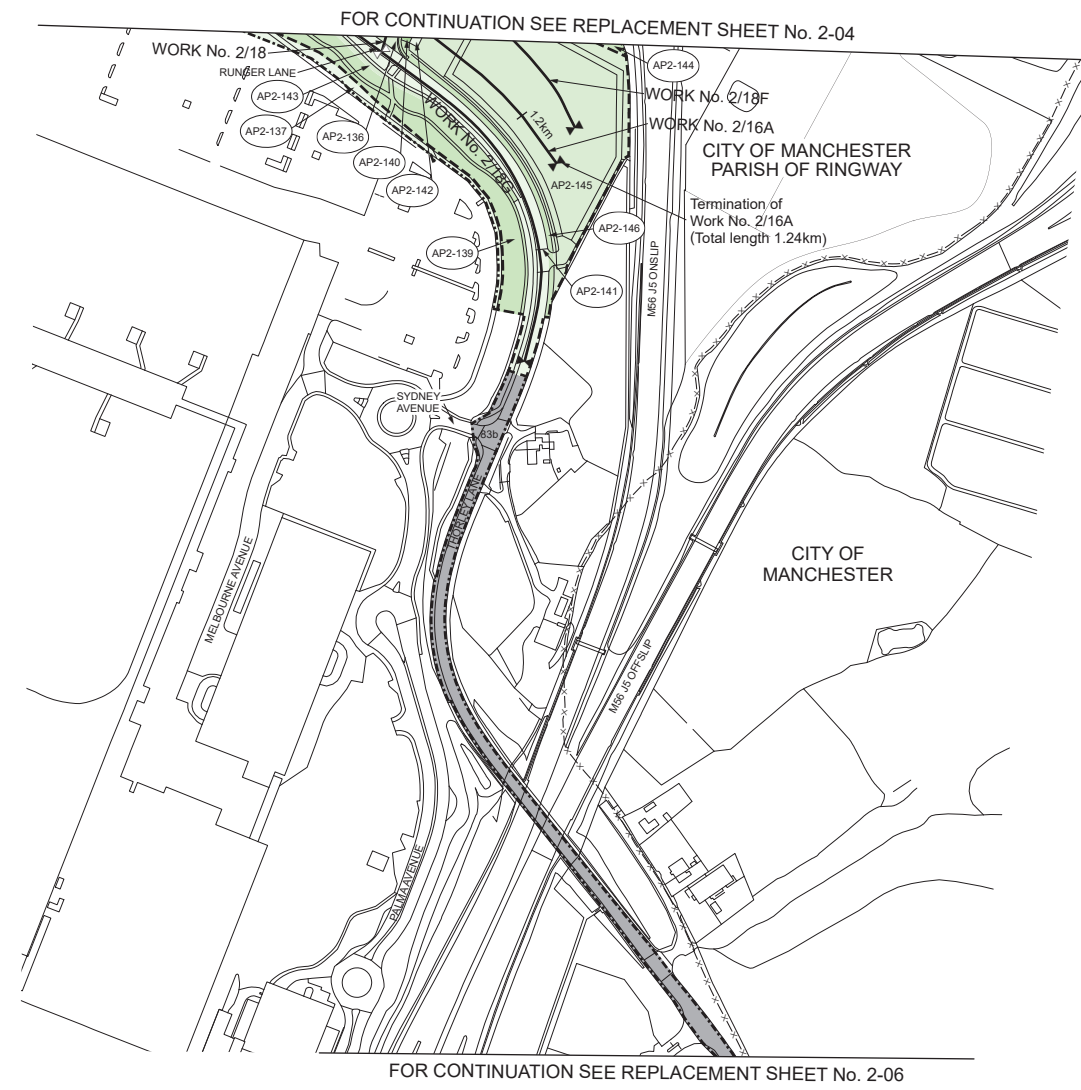
For Section of Work No. 2/16A see Additional Sheet No. 4-06A
For Section of Work No. 2/18 see Replacement Sheet No. 4-05
For Section of Work No. 2/18F see Additional Sheet No. 4-05A
For Section of Work No. 2/18G see Additional Sheet No. 4-05A

The area enclosed by any limit of deviation or by any limit of land to be acquired or used is the area extending to the outer edge of the line marking those limits

This map is based upon Ordnance Survey material with the permission of Ordnance Survey on behalf of the controller of His Majesty's Stationery Office Crown copyright. Unauthorised reproduction infringes crown copyright and may lead to prosecution or civil proceedings (Ordnance Survey licence 100049190)

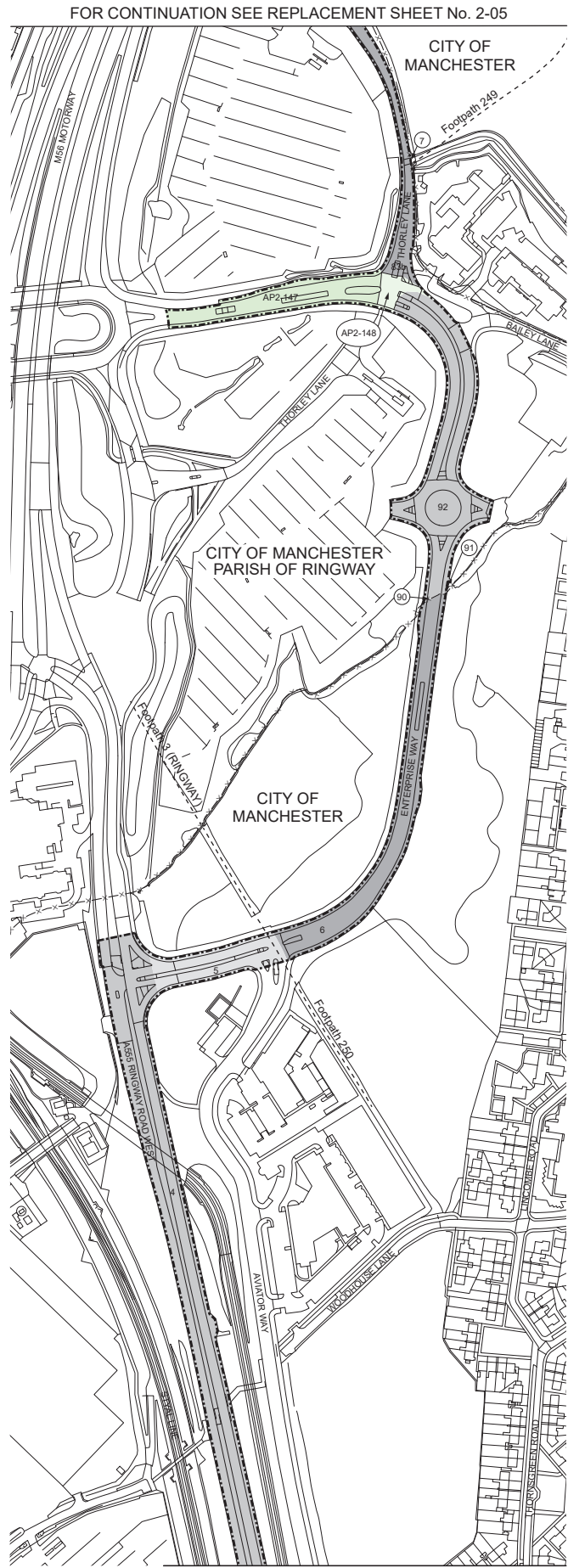
AP2 AMENDMENTS TO THIS SHEET ARE AS FOLLOWS :-

Works Nos. 2/16A, 2/18, 2/18F and 2/18G added
Plots AP2-136, AP2-137, AP2-139, AP2-140, AP2-141, AP2-142, AP2-143, AP2-144, AP2-145 and AP2-146 added in the Parish of Ringway
Plot 83b added in the Parish of Ringway
Plots 83 and 86 removed in the Parish of Ringway



GREATER MANCHESTER

PLAN



FOR CONTINUATION SEE REPLACEMENT SHEET No. 2-05

CITY OF MANCHESTER

CITY OF MANCHESTER
PARISH OF RINGWAY

CITY OF MANCHESTER

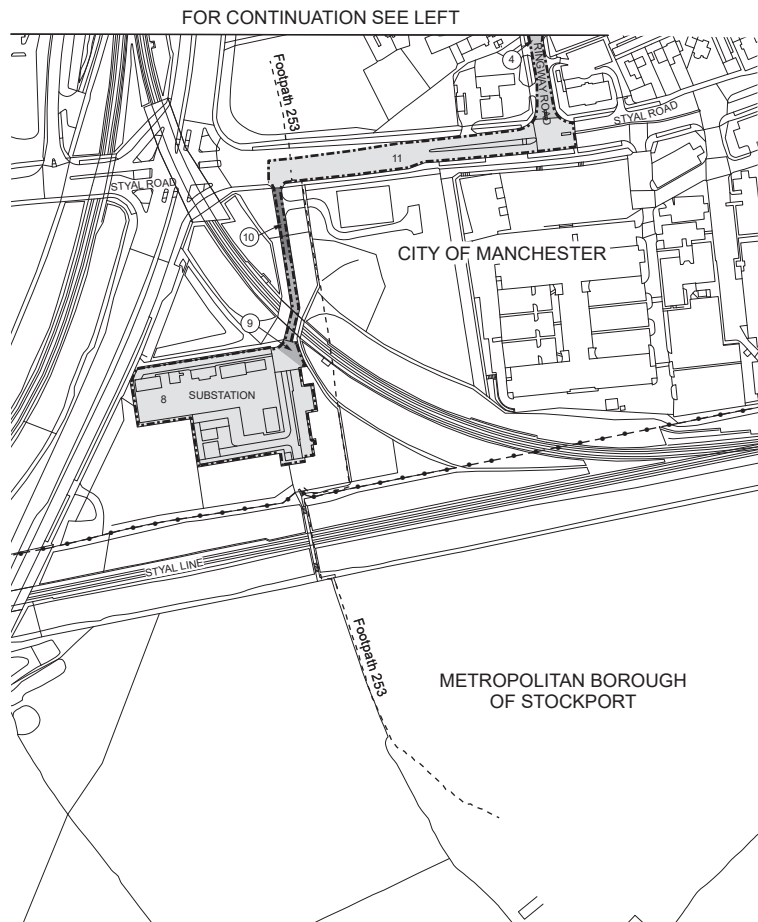
FOR CONTINUATION SEE RIGHT



FOR CONTINUATION SEE LEFT

CITY OF MANCHESTER

FOR CONTINUATION SEE RIGHT




FOR CONTINUATION SEE LEFT

CITY OF MANCHESTER

METROPOLITAN BOROUGH
OF STOCKPORT

Scale 1:2500 at A1 size, 1:5000 at A3 size



REPLACEMENT SHEET No. 2-06
IN PARLIAMENT - SESSION 2022-23
HIGH SPEED RAIL
(CREWE - MANCHESTER)
ADDITIONAL PROVISION 2
Additional Land

The area enclosed by any limit of deviation or by any limit of land to be acquired or used is the area extending to the outer edge of the line marking those limits

This map is based upon Ordnance Survey material with the permission of Ordnance Survey on behalf of the controller of His Majesty's Stationery Office Crown copyright. Unauthorised reproduction infringes crown copyright and may lead to prosecution or civil proceedings (Ordnance Survey licence 100049190)

AP2 AMENDMENTS TO THIS SHEET ARE AS FOLLOWS :-

- Plots AP2-147 and AP2-148 added in the Parish of Ringway
- Plot 83b added in the Parish of Ringway
- Plot 83 removed in the Parish of Ringway

GREATER MANCHESTER
CITY OF MANCHESTER

PLAN



FOR CONTINUATION SEE REPLACEMENT SHEET No. 2-04

FOR CONTINUATION SEE REPLACEMENT SHEET No. 2-08

Commencement of
Work No. 2/1A and
Termination of Work No. 2/1
(Total length 3.73km)

WORK No. 2/1A

REPLACEMENT SHEET No. 2-07
IN PARLIAMENT - SESSION 2022-23
HIGH SPEED RAIL
(CREWE - MANCHESTER)
ADDITIONAL PROVISION 2

Work No. 2/1A (Railway)

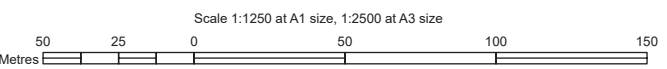
For Section of Work No. 2/1A see Replacement Sheet No. 4-08

The area enclosed by any limit of deviation or by any limit of land to be acquired or used is the area extending to the outer edge of the line marking those limits

This map is based upon Ordnance Survey material with the permission of Ordnance Survey on behalf of the controller of His Majesty's Stationery Office Crown copyright. Unauthorised reproduction infringes crown copyright and may lead to prosecution or civil proceedings (Ordnance Survey licence 100049190)

AP2 AMENDMENTS TO THIS SHEET ARE AS FOLLOWS :-

Work No. 2/1A amended
Plots AP2-1, AP2-3, AP2-12, AP2-15, AP2-16, AP2-18, AP2-22, AP2-23, AP2-24, AP2-25, AP2-26, AP2-27, AP2-28, AP2-29, AP2-30, AP2-31, AP2-32, AP2-33, AP2-40, AP2-41, AP2-42, AP2-44 and AP2-45 added in the City of Manchester
Plots 143, 144 and 145 removed in the City of Manchester
Access point removed on Simonsway



GREATER MANCHESTER CITY OF MANCHESTER

PLAN



REPLACEMENT SHEET No. 2-08
IN PARLIAMENT - SESSION 2022-23
HIGH SPEED RAIL
(CREWE - MANCHESTER)
ADDITIONAL PROVISION 2

Work No. 2/1A (Railway)

For Section of Work No. 2/1A see Replacement Sheet Nos. 4-08 and 4-09

The area enclosed by any limit of deviation or by any limit of land to be acquired or used is the area extending to the outer edge of the line marking those limits

This map is based upon Ordnance Survey material with the permission of Ordnance Survey on behalf of the controller of His Majesty's Stationery Office Crown copyright. Unauthorised reproduction infringes crown copyright and may lead to prosecution or civil proceedings (Ordnance Survey licence 100049190)



Proposed Tunnel below Mill Brook, Work No. 2/1A,
depth of Tunnel below river bed 18.42m.

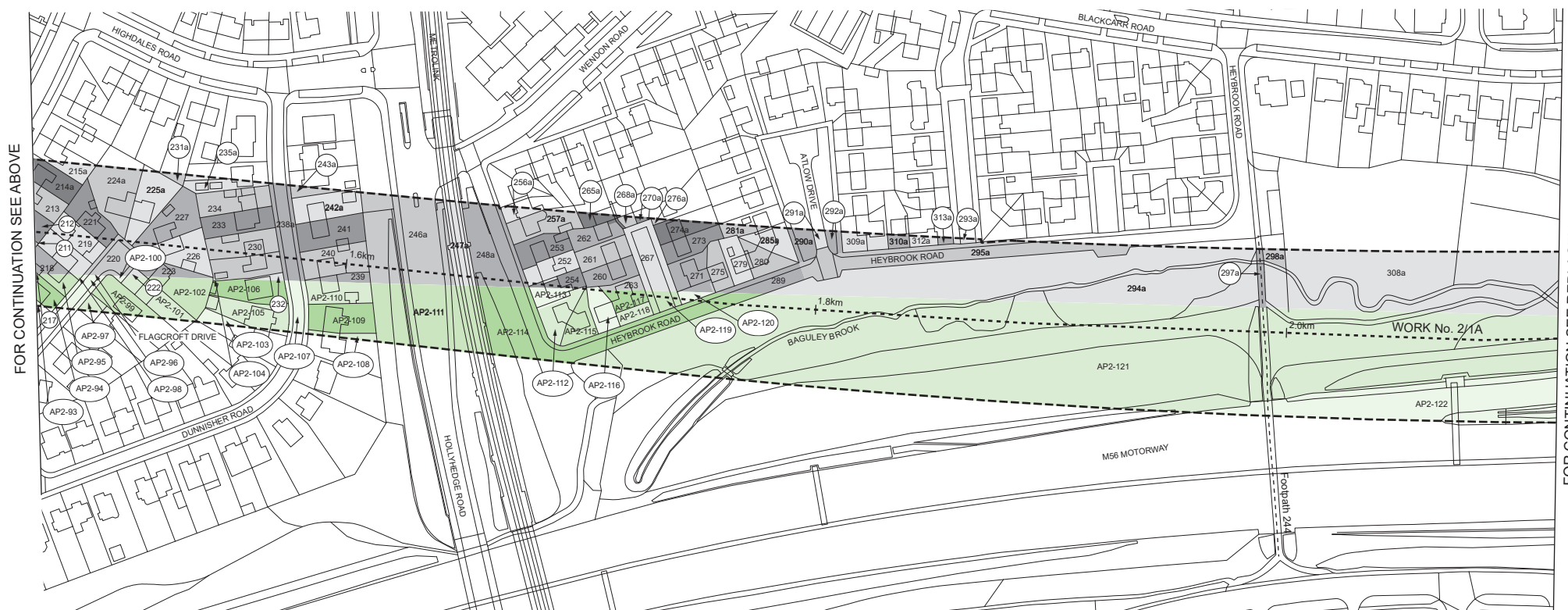
AP2 AMENDMENTS TO THIS SHEET ARE AS FOLLOWS :-

Work No. 2/1A amended

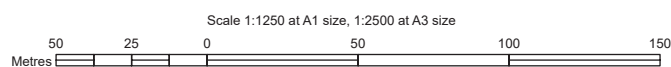
Plots AP2-40, AP2-45, AP2-46, AP2-48, AP2-49, AP2-50, AP2-51, AP2-52, AP2-53, AP2-54, AP2-56, AP2-57, AP2-59, AP2-64, AP2-65, AP2-69, AP2-71, AP2-73, AP2-76, AP2-78, AP2-80, AP2-81, AP2-82, AP2-83, AP2-84, AP2-85, AP2-86, AP2-87, AP2-88, AP2-89, AP2-90, AP2-91, AP2-92, AP2-93, AP2-94, AP2-95, AP2-96, AP2-97, AP2-98, AP2-99, AP2-100, AP2-101, AP2-102, AP2-103, AP2-104, AP2-105, AP2-106, AP2-107, AP2-108, AP2-109, AP2-110, AP2-111, AP2-112, AP2-113, AP2-114, AP2-115, AP2-116, AP2-117, AP2-118, AP2-119, AP2-120, AP2-121 and AP2-122 added in the City of Manchester

Plots 194a, 198a, 200a, 201a, 204a, 205a, 208a, 209a, 210a, 214a, 215a, 224a, 225a, 231a, 235a, 238a, 242a, 243a, 244a, 247a, 248a, 256a, 257a, 265a, 268a, 270a, 274a, 276a, 281a, 285a, 290a, 291a, 292a, 293a, 294a, 295a, 297a, 298a, 308a, 309a, 310a, 312a and 313a added in the City of Manchester

Plots 194, 198, 200, 201, 204, 205, 208, 209, 210, 214, 215, 216, 224, 225, 228, 229, 231, 235, 236, 237, 238, 242, 243, 244, 245, 246, 247, 248, 249, 250, 251, 255, 256, 257, 258, 259, 264, 265, 266, 268, 269, 270, 272, 274, 275, 277, 278, 281, 282, 283, 284, 285, 286, 287, 288, 290, 291, 292, 293, 294, 295, 296, 297, 298, 299, 300, 301, 302, 303, 304, 305, 306, 307, 308, 309, 310, 311, 312, 313, 314, 315, 316, 317, 318, 319, 320, 321, 322, 323, 324, 325, 326, 327, 328, 329, 330, 331, 332, 333, 334, 335, 336 and 337 removed in the City of Manchester

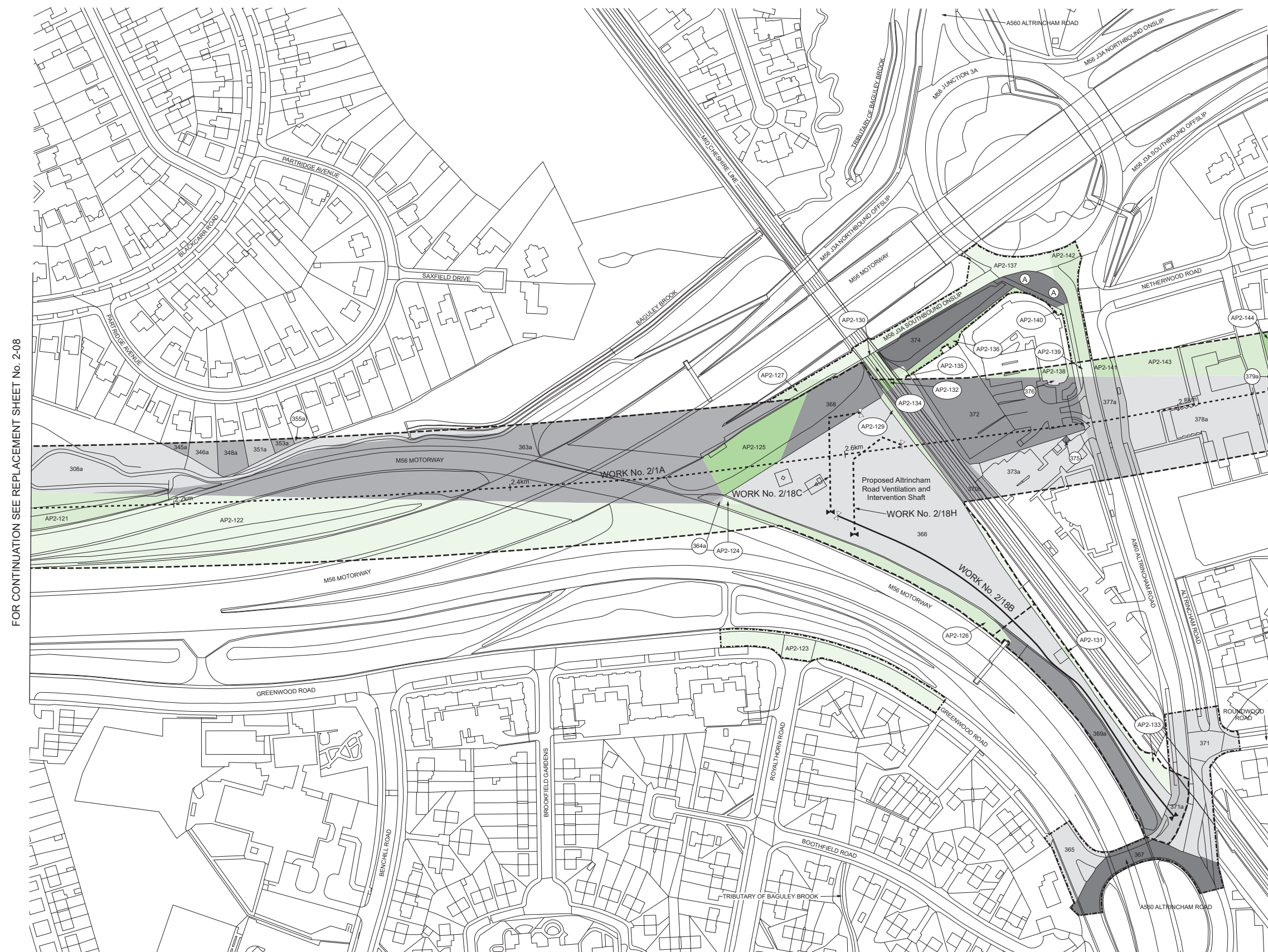


Proposed Tunnel below Baguley Brook, Work No. 2/1A,
depth of Tunnel below river bed 26.73m.



GREATER MANCHESTER
CITY OF MANCHESTER

PLAN



FOR CONTINUATION SEE REPLACEMENT SHEET No. 2-08

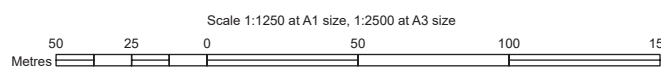
FOR CONTINUATION SEE REPLACEMENT SHEET No. 2-10

REPLACEMENT SHEET No. 2-09
IN PARLIAMENT - SESSION 2022-23
HIGH SPEED RAIL
(CREWE - MANCHESTER)
ADDITIONAL PROVISION 2
Work No. 2/1A (Railway)
Work No. 2/18B (Access Road)
Work No. 2/18C (Sewer)
Work No. 2/18H (Watercourse)
For Section of Work No. 2/1A see Replacement Sheet No. 4-09
For Section of Work No. 2/18B see Replacement Sheet No. 4-15
For Section of Work No. 2/18C see Replacement Sheet No. 4-15
For Section of Work No. 2/18H see Replacement Sheet No. 4-15

The area enclosed by any limit of deviation or by any limit of land to be acquired or used is the area extending to the outer edge of the line marking those limits
This map is based upon Ordnance Survey material with the permission of Ordnance Survey on behalf of the controller of His Majesty's Stationery Office Crown copyright. Unauthorised reproduction infringes crown copyright and may lead to prosecution or civil proceedings (Ordnance Survey licence 100049190)

AP2 AMENDMENTS TO THIS SHEET ARE AS FOLLOWS :-
Work No. 2/18H added
Work No. 2/1A amended
Plots AP2-121, AP2-122, AP2-123, AP2-124, AP2-125, AP2-126, AP2-127, AP2-129, AP2-130, AP2-131, AP2-132, AP2-133, AP2-134, AP2-135, AP2-136, AP2-137, AP2-138, AP2-139, AP2-140, AP2-141, AP2-142, AP2-143 and AP2-144 added in the City of Manchester
Plots 308a, 345a, 346a, 348a, 351a, 355a, 353a, 363a, 364a, 369a, 370a, 373a, 377a, 378a and 379a added in the City of Manchester
Plots 307, 308, 338, 339, 340, 341, 342, 343, 344, 345, 346, 347, 348, 349, 350, 351, 352, 353, 354, 355, 356, 357, 358, 359, 360, 361, 362, 363, 364, 369, 370, 370a, 373, 377, 378 and 379 removed in the City of Manchester
Access point added on A560 Altrincham Road

Proposed Tunnel below Tributary of Baguley Brook,
Work No. 2/1A, depth of Tunnel below river bed 27.72m.



GREATER MANCHESTER CITY OF MANCHESTER

PLAN



REPLACEMENT SHEET No. 2-10
IN PARLIAMENT - SESSION 2022-23
HIGH SPEED RAIL
(CREWE - MANCHESTER)
ADDITIONAL PROVISION 2

Work No. 2/1A (Railway)

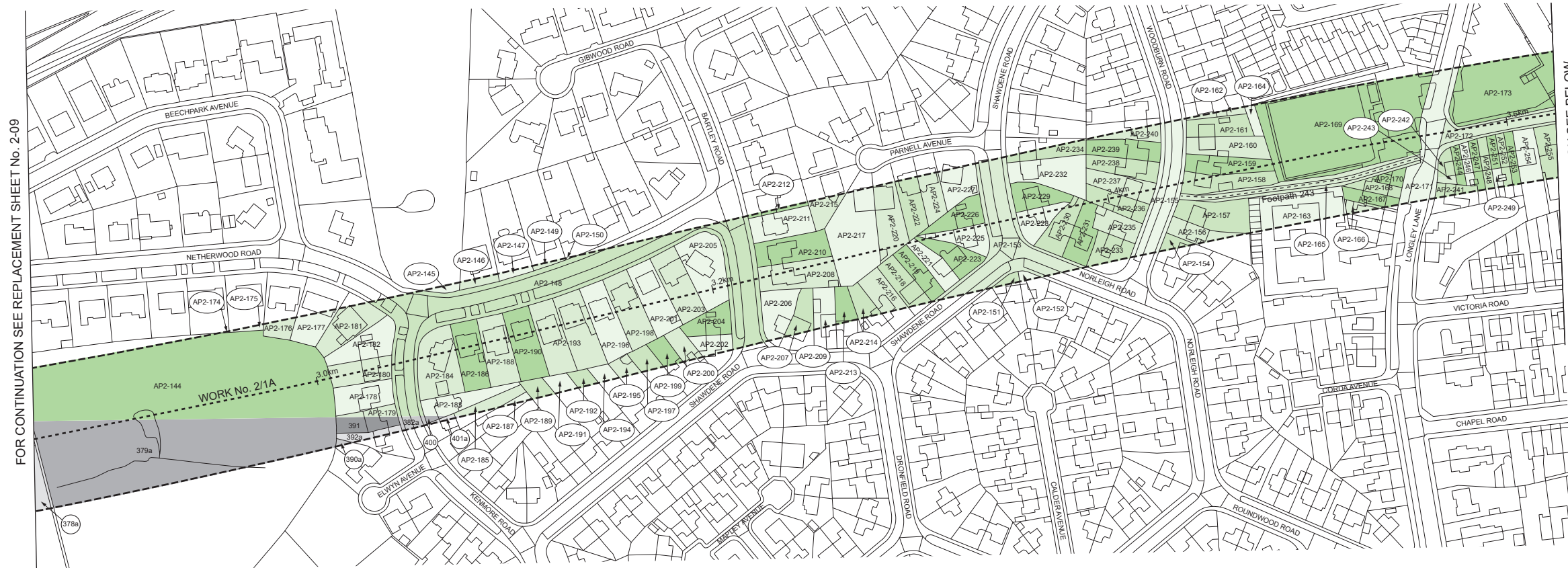
For Section of Work No. 2/1A see Replacement Sheet No. 4-10

The area enclosed by any limit of deviation or by any limit of land to be acquired or used is the area extending to the outer edge of the line marking those limits

This map is based upon Ordnance Survey material with the permission of Ordnance Survey on behalf of the controller of His Majesty's Stationery Office Crown copyright. Unauthorised reproduction infringes crown copyright and may lead to prosecution or civil proceedings (Ordnance Survey licence 100049190)

AP2 AMENDMENTS TO THIS SHEET ARE AS FOLLOWS :-

This sheet replaces sheet no. 2-10 as deposited in January 2022 due to the realignment of Work No. 2/1A and changes consequential upon the realignment of that work



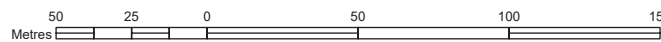
FOR CONTINUATION SEE REPLACEMENT SHEET No. 2-09

FOR CONTINUATION SEE BELOW

FOR CONTINUATION SEE ABOVE

FOR CONTINUATION SEE REPLACEMENT SHEET No. 2-11

Scale 1:1250 at A1 size, 1:2500 at A3 size



GREATER MANCHESTER
CITY OF MANCHESTER

PLAN



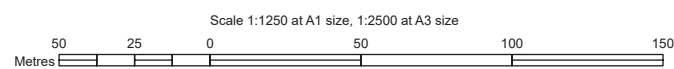
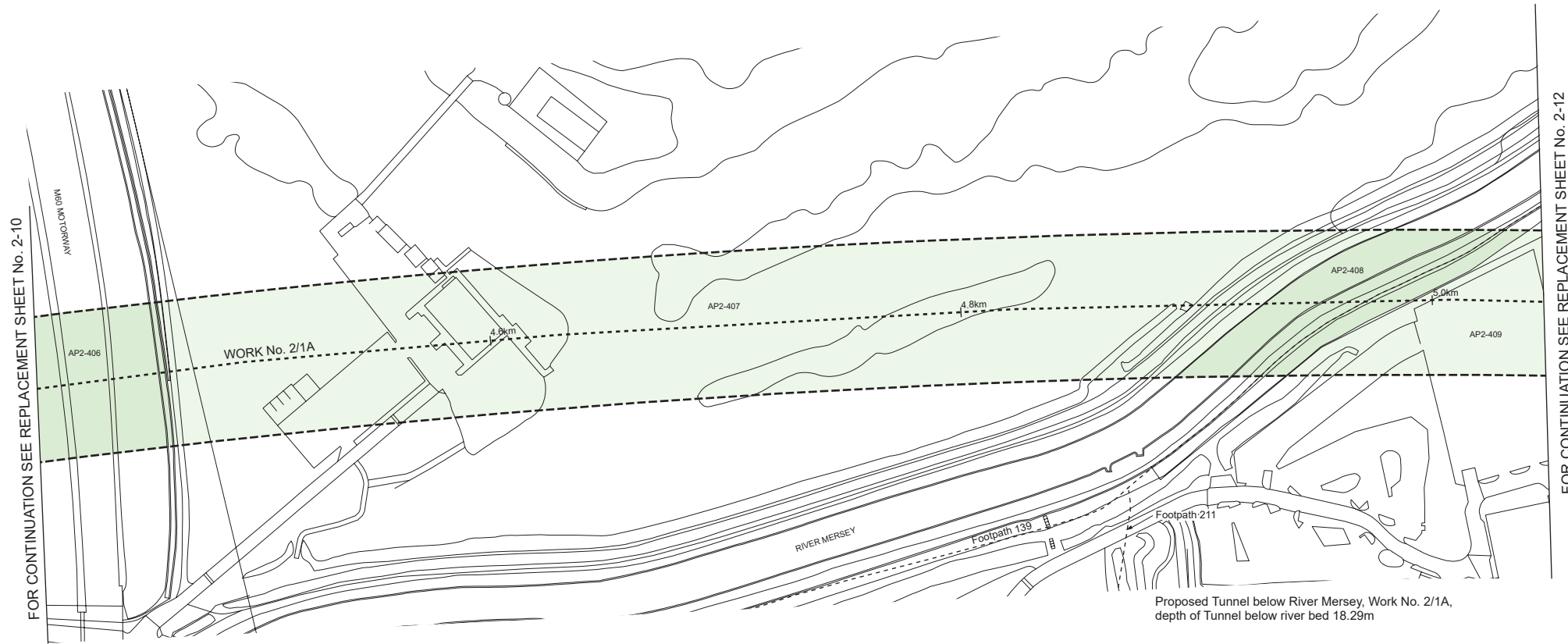
REPLACEMENT SHEET No. 2-11
IN PARLIAMENT - SESSION 2022-23
HIGH SPEED RAIL
(CREWE - MANCHESTER)
ADDITIONAL PROVISION 2
Work No. 2/1A (Railway)
For Section of Work No. 2/1A see Replacement Sheet No. 4-11

The area enclosed by any limit of deviation or by any limit of land to be acquired or used is the area extending to the outer edge of the line marking those limits

This map is based upon Ordnance Survey material with the permission of Ordnance Survey on behalf of the controller of His Majesty's Stationery Office Crown copyright. Unauthorised reproduction infringes crown copyright and may lead to prosecution or civil proceedings (Ordnance Survey licence 100049190)


AP2 AMENDMENTS TO THIS SHEET ARE AS FOLLOWS :-

This sheet replaces sheet no. 2-11 as deposited in January 2022 due to the realignment of Work No. 2/1A and changes consequential upon the realignment of that work



GREATER MANCHESTER CITY OF MANCHESTER

PLAN



REPLACEMENT SHEET No. 2-12
IN PARLIAMENT - SESSION 2022-23
HIGH SPEED RAIL
(CREWE - MANCHESTER)
ADDITIONAL PROVISION 2

Work No. 2/1A (Railway)
Works Nos. 2/19B, 2/19C (Access Roads)

For Section of Work No. 2/1A see Replacement Sheet No. 4-11
For Section of Work No. 2/19B see Replacement Sheet No. 4-15
For Section of Work No. 2/19C see Replacement Sheet No. 4-15

The area enclosed by any limit of deviation or by any limit of land to be acquired or used is the area extending to the outer edge of the line marking those limits

This map is based upon Ordnance Survey material with the permission of Ordnance Survey on behalf of the controller of His Majesty's Stationery Office Crown copyright. Unauthorised reproduction infringes crown copyright and may lead to prosecution or civil proceedings (Ordnance Survey licence 100049190)

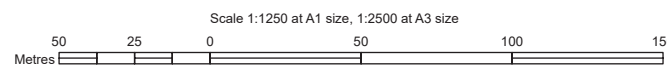
AP2 AMENDMENTS TO THIS SHEET ARE AS FOLLOWS :-

This sheet replaces sheet no. 2-12 as deposited in January 2022 due to the realignment of Work No. 2/1A and changes consequential upon the realignment of that work



FOR CONTINUATION SEE REPLACEMENT SHEET No. 2-11

FOR CONTINUATION SEE REPLACEMENT SHEET No. 2-13



GREATER MANCHESTER
CITY OF MANCHESTER

PLAN



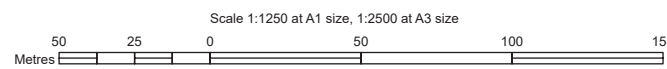
REPLACEMENT SHEET No. 2-13
IN PARLIAMENT - SESSION 2022-23
HIGH SPEED RAIL
(CREWE - MANCHESTER)
ADDITIONAL PROVISION 2
Work No. 2/1A (Railway)
For Section of Work No. 2/1A see Replacement Sheet No. 4-12

The area enclosed by any limit of deviation or by any limit of land to be acquired or used is the area extending to the outer edge of the line marking those limits

This map is based upon Ordnance Survey material with the permission of Ordnance Survey on behalf of the controller of His Majesty's Stationery Office Crown copyright. Unauthorised reproduction infringes crown copyright and may lead to prosecution or civil proceedings (Ordnance Survey licence 100049190)

AP2 AMENDMENTS TO THIS SHEET ARE AS FOLLOWS :-

This sheet replaces sheet no. 2-13 as deposited in January 2022 due to the realignment of Work No. 2/1A and changes consequential upon the realignment of that work



GREATER MANCHESTER CITY OF MANCHESTER

PLAN



FOR CONTINUATION SEE REPLACEMENT SHEET No. 2-13

FOR CONTINUATION SEE REPLACEMENT SHEET No. 2-15

REPLACEMENT SHEET No. 2-14
IN PARLIAMENT - SESSION 2022-23
HIGH SPEED RAIL
(CREWE - MANCHESTER)
ADDITIONAL PROVISION 2

Work No. 2/1A (Railway)

For Section of Work No. 2/1A see Replacement Sheet No. 4-13

The area enclosed by any limit of deviation or by any limit of land to be acquired or used is the area extending to the outer edge of the line marking those limits

This map is based upon Ordnance Survey material with the permission of Ordnance Survey on behalf of the controller of His Majesty's Stationery Office Crown copyright. Unauthorised reproduction infringes crown copyright and may lead to prosecution or civil proceedings (Ordnance Survey licence 100049190)

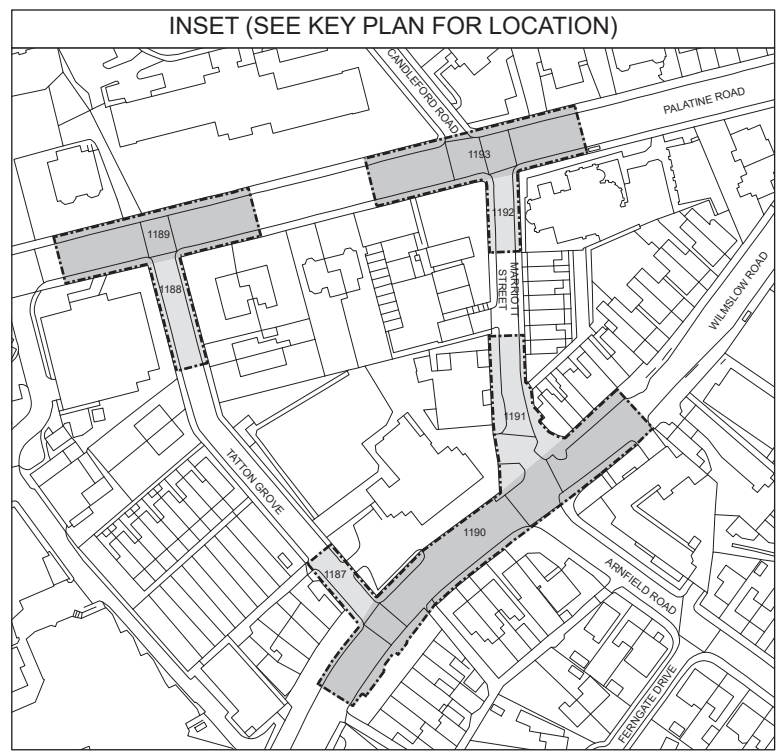
AP2 AMENDMENTS TO THIS SHEET ARE AS FOLLOWS :-

Work No. 2/1A amended

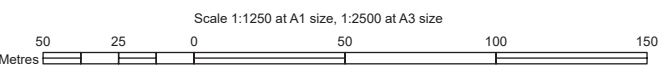
Plots AP2-638, AP2-712, AP2-716, AP2-717, AP2-718, AP2-719, AP2-720, AP2-721, AP2-722, AP2-723, AP2-724, AP2-725, AP2-726, AP2-727, AP2-728, AP2-729, AP2-730, AP2-731, AP2-732, AP2-733, AP2-734, AP2-735, AP2-736, AP2-736a, AP2-737, AP2-738, AP2-739, AP2-740, AP2-741, AP2-742, AP2-743, AP2-744, AP2-745, AP2-746, AP2-747, AP2-748, AP2-749, AP2-750, AP2-751, AP2-752, AP2-753, AP2-754, AP2-755, AP2-756, AP2-757, AP2-758, AP2-759, AP2-760, AP2-761, AP2-762, AP2-763, AP2-764, AP2-765, AP2-766, AP2-767, AP2-768, AP2-769, AP2-770, AP2-771, AP2-772, AP2-773, AP2-774, AP2-775, AP2-776, AP2-777, AP2-778 and AP2-779 added in the City of Manchester

Plots 998a, 1060a, 1061a, 1064a, 1082a, 1083a, 1087a, 1088a, 1089a, 1090a, 1103a, 1104a, 1110a, 1112a, 1118a, 1119a, 1121a, 1124a, 1126a, 1129a, 1130a, 1132a, 1133a, 1134a, 1135a, 1139a, 1140a, 1143a, 1143b, 1145a, 1146a, 1147a, 1155a, 1157a and 1174a added in the City of Manchester

Plots 998, 1060, 1061, 1064, 1082, 1083, 1084, 1085, 1086, 1087, 1088, 1089, 1090, 1103, 1104, 1110, 1112, 1117, 1118, 1119, 1120, 1121, 1124, 1125, 1126, 1128, 1129, 1130, 1131, 1132, 1133, 1134, 1135, 1136, 1137, 1138, 1139, 1140, 1141, 1142, 1143, 1145, 1146, 1147, 1148, 1149, 1150, 1151, 1152, 1153, 1154, 1155, 1156, 1157, 1158, 1159, 1160, 1161, 1162, 1163, 1164, 1165, 1166, 1167, 1168, 1169, 1170, 1171, 1172, 1173, 1174, 1175, 1176, 1177, 1178, 1179, 1180, 1181, 1182, 1183, 1184, 1185, 1186 and 1200 removed in the City of Manchester

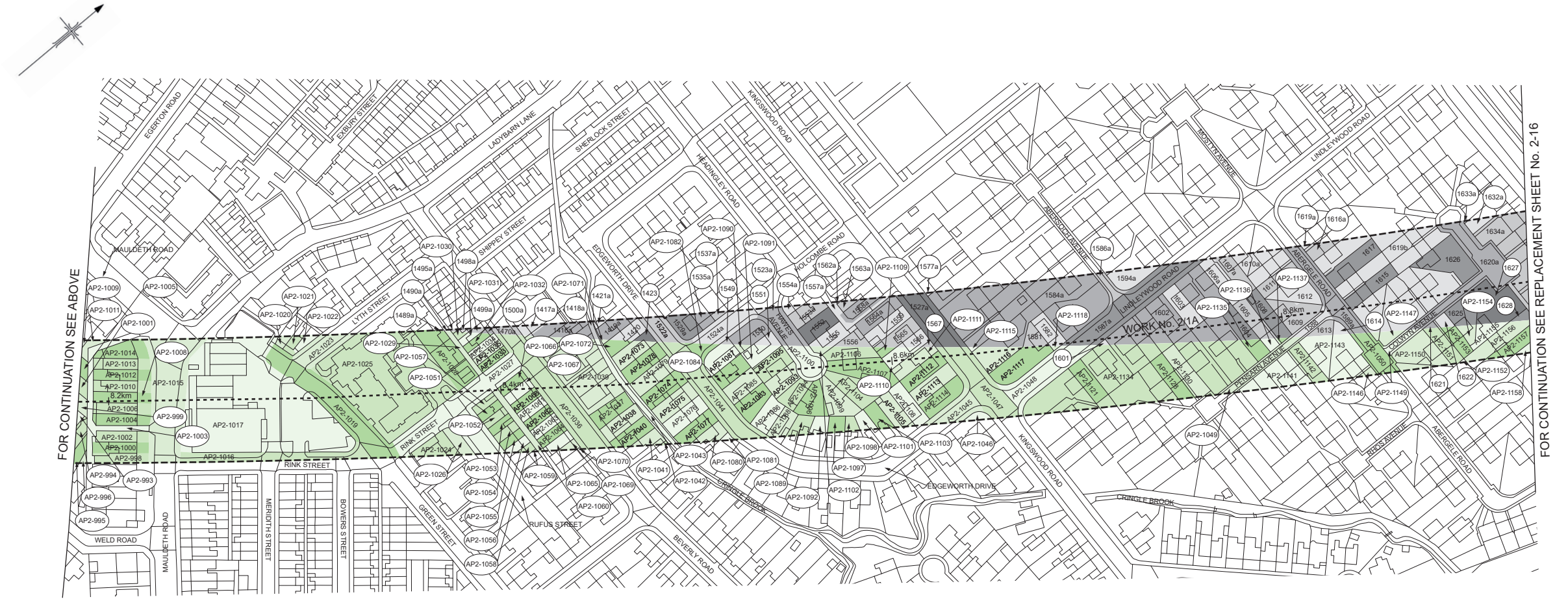


INSET (SEE KEY PLAN FOR LOCATION)

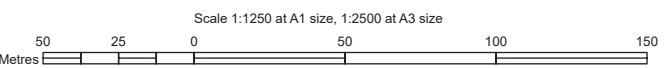


GREATER MANCHESTER CITY OF MANCHESTER

PLAN



Proposed Tunnel below Cringle Brook, Work No. 2/1A,
depth of Tunnel below river bed 32.22m.



REPLACEMENT SHEET No. 2-15
IN PARLIAMENT - SESSION 2022-23
HIGH SPEED RAIL
(CREWE - MANCHESTER)
ADDITIONAL PROVISION 2

Work No. 2/1A (Railway)

For Section of Work No. 2/1A see Replacement Sheet Nos. 4-13 and 4-14

The area enclosed by any limit of deviation or by any limit of land to be acquired or used is the area extending to the outer edge of the line marking those limits

This map is based upon Ordnance Survey material with the permission of Ordnance Survey on behalf of the controller of His Majesty's Stationery Office Crown copyright. Unauthorised reproduction infringes crown copyright and may lead to prosecution or civil proceedings (Ordnance Survey licence 100049190)

AP2 AMENDMENTS TO THIS SHEET ARE AS FOLLOWS :-

This sheet replaces sheet no. 2-15 as deposited in January 2022 due to the realignment of Work No. 2/1A and changes consequential upon the realignment of that work

GREATER MANCHESTER CITY OF MANCHESTER

PLAN

REPLACEMENT SHEET No. 2-16
IN PARLIAMENT - SESSION 2022-23
HIGH SPEED RAIL
(CREWE - MANCHESTER)
ADDITIONAL PROVISION 2

Work No. 2/1A (Railway)

For Section of Work No. 2/1A see Replacement Sheet No. 4-14 and Additional Sheet No. 4-14A

The area enclosed by any limit of deviation or by any limit of land to be acquired or used is the area extending to the outer edge of the line marking those limits

This map is based upon Ordnance Survey material with the permission of Ordnance Survey on behalf of the controller of His Majesty's Stationery Office Crown copyright. Unauthorised reproduction infringes crown copyright and may lead to prosecution or civil proceedings (Ordnance Survey licence 100049190)

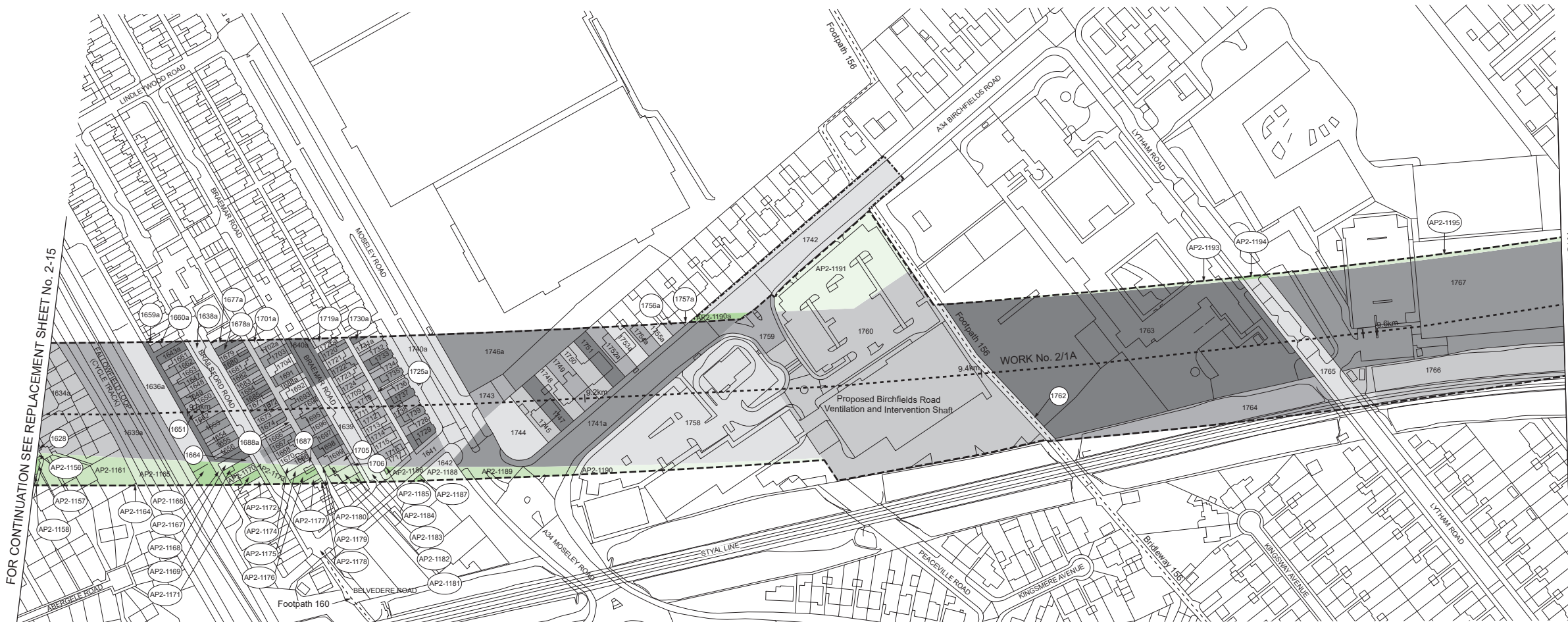
AP2 AMENDMENTS TO THIS SHEET ARE AS FOLLOWS :-

Work No. 2/1A amended

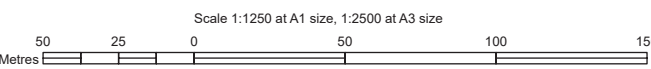
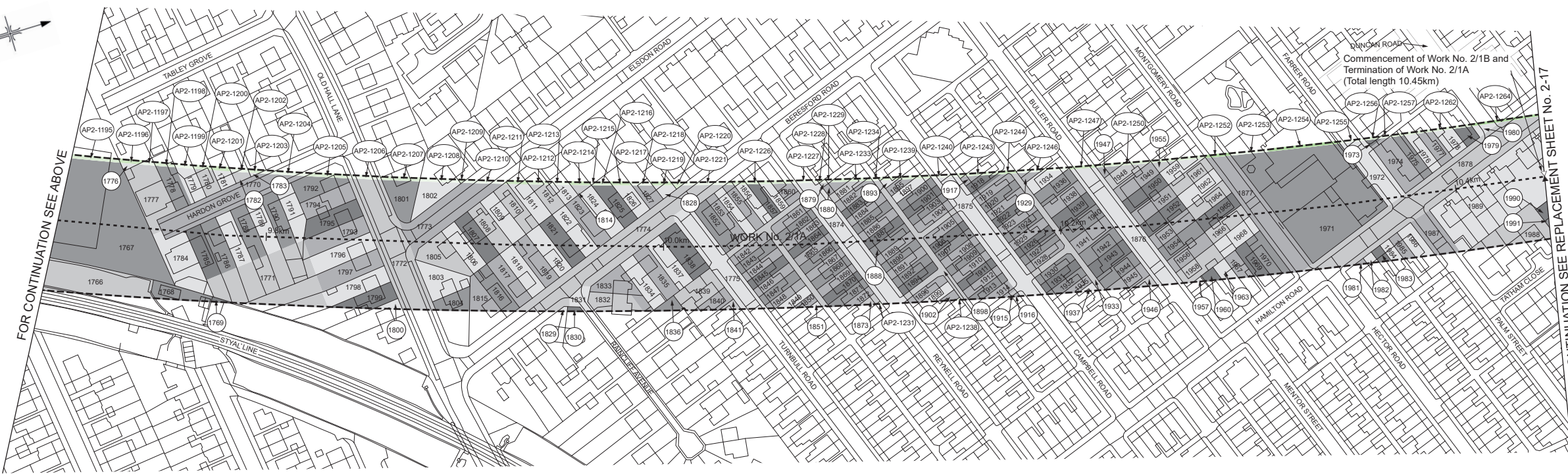
Plots AP2-1156, AP2-1157, AP2-1158, AP2-1161, AP2-1164, AP2-1165, AP2-1166, AP2-1167, AP2-1168, AP2-1169, AP2-1170, AP2-1171, AP2-1172, AP2-1173, AP2-1174, AP2-1175, AP2-1176, AP2-1177, AP2-1178, AP2-1179, AP2-1180, AP2-1181, AP2-1182, AP2-1183, AP2-1184, AP2-1185, AP2-1186, AP2-1187, AP2-1188, AP2-1189, AP2-1190, AP2-1190a, AP2-1191, AP2-1193, AP2-1194, AP2-1195, AP2-1196, AP2-1197, AP2-1198, AP2-1199, AP2-1200, AP2-1201, AP2-1202, AP2-1203, AP2-1204, AP2-1205, AP2-1206, AP2-1207, AP2-1208, AP2-1209, AP2-1210, AP2-1211, AP2-1212, AP2-1213, AP2-1214, AP2-1215, AP2-1216, AP2-1217, AP2-1218, AP2-1219, AP2-1220, AP2-1221, AP2-1226, AP2-1227, AP2-1228, AP2-1229, AP2-1231, AP2-1233, AP2-1234, AP2-1238, AP2-1239, AP2-1240, AP2-1243, AP2-1244, AP2-1246, AP2-1247, AP2-1250, AP2-1252, AP2-1253, AP2-1254, AP2-1255, AP2-1256, AP2-1257, AP2-1262 and AP2-1264 added in the City of Manchester

Plots 1634a, 1635a, 1636a, 1638a, 1640a, 1643a, 1659a, 1660a, 1677a, 1678a, 1688a, 1701a, 1702a, 1719a, 1725a, 1730a, 1731a, 1740a, 1741a, 1746a, 1752a, 1753a, 1754a, 1755a, 1756a and 1757a added in the City of Manchester

Plots 1634, 1635, 1636, 1637, 1638, 1640, 1643, 1644, 1645, 1660, 1677, 1678, 1688, 1689, 1690, 1700, 1701, 1702, 1707, 1708, 1715, 1719, 1725, 1726, 1727, 1730, 1731, 1740, 1741, 1746, 1752, 1753, 1754, 1755, 1756, 1757 and 1761 removed in the City of Manchester

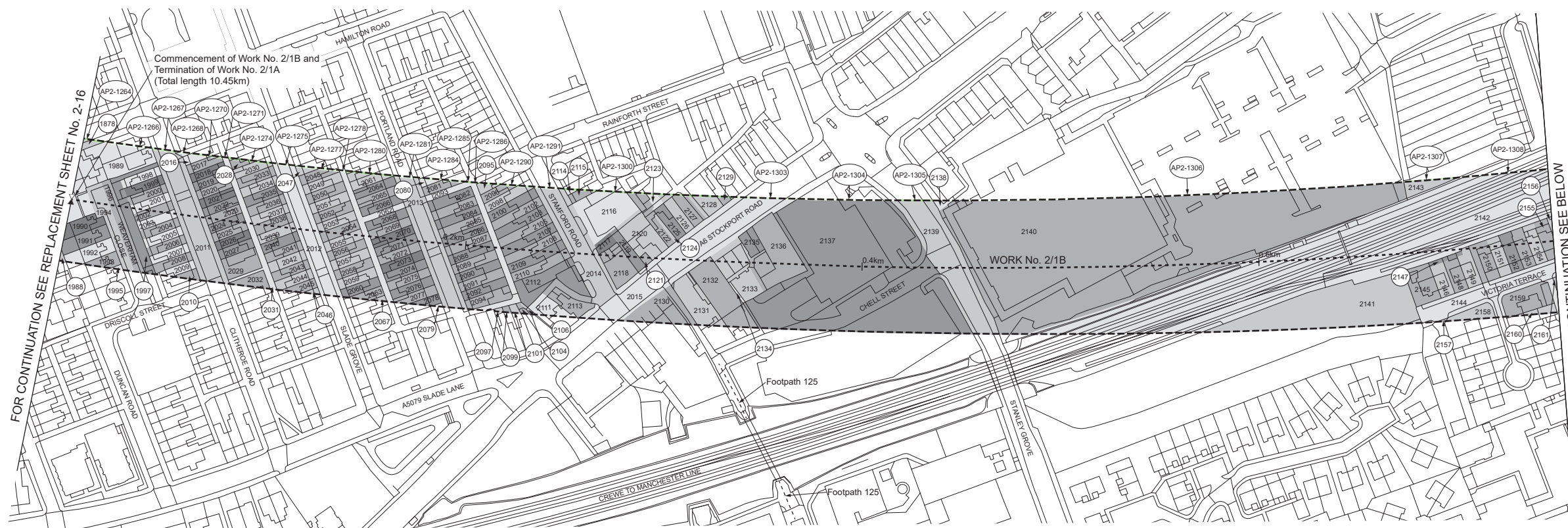


Proposed Tunnel below Fallowfield Brook,
Work No. 2/1A, depth of Tunnel below river bed 35.05m.

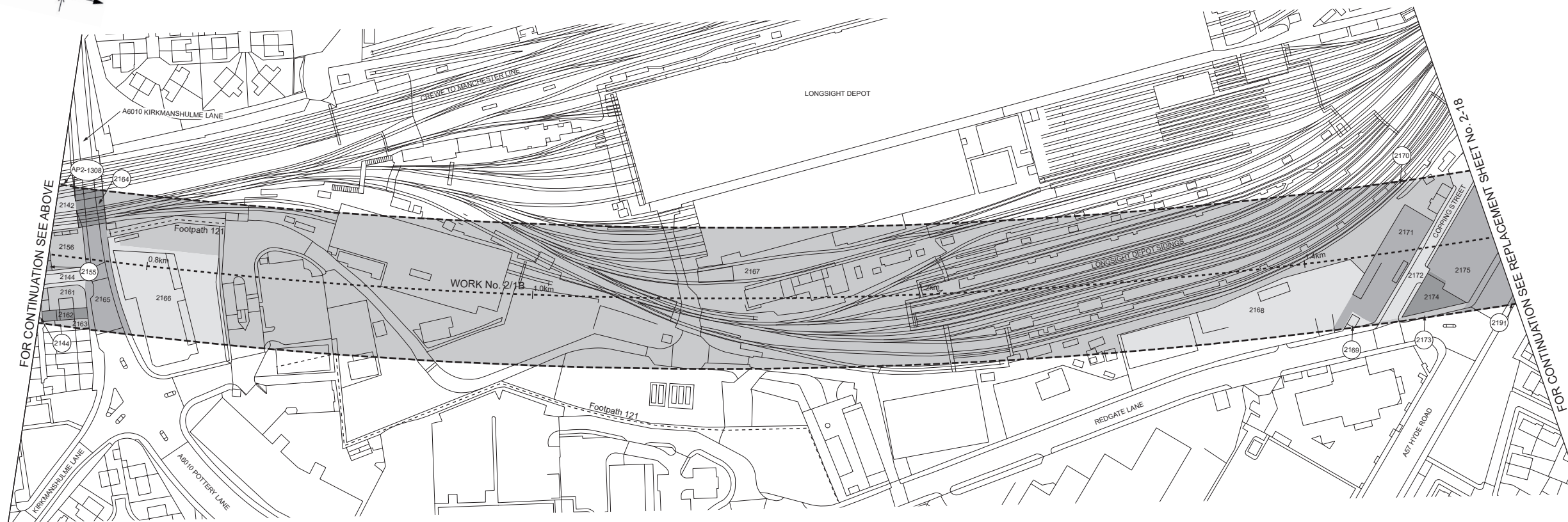


GREATER MANCHESTER CITY OF MANCHESTER

PLAN



Proposed Tunnel below Gore Brook, Work No. 2/1B,
depth of Tunnel below river bed 28.93m.



Proposed Tunnel below Gore Brook, Work No. 2/1B,
depth of Tunnel below river bed 28.93m.

REPLACEMENT SHEET No. 2-17
IN PARLIAMENT - SESSION 2022-23
HIGH SPEED RAIL
(CREWE - MANCHESTER)
ADDITIONAL PROVISION 2

Work No. 2/1B (Railways)

For Section of Work No. 2/1B see Replacement Sheet No. 4-16

The area enclosed by any limit of deviation or by any limit of land to be acquired or used is the area extending to the outer edge of the line marking those limits

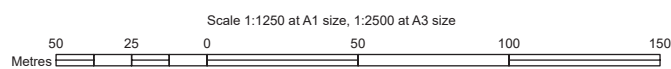
This map is based upon Ordnance Survey material with the permission of Ordnance Survey on behalf of the controller of His Majesty's Stationery Office Crown copyright. Unauthorised reproduction infringes crown copyright and may lead to prosecution or civil proceedings (Ordnance Survey licence 100049190)

AP2 AMENDMENTS TO THIS SHEET ARE AS FOLLOWS :-

Work No. 2/1B amended

Work No. 2/1A removed

Plots AP2-1264, AP2-1266, AP2-1267, AP2-1268, AP2-1270, AP2-1271, AP2-1274, AP2-1275, AP2-1277, AP2-1278, AP2-1280, AP2-1281, AP2-1284, AP2-1285, AP2-1286, AP2-1290, AP2-1291, AP2-1300, AP2-1303, AP2-1304, AP2-1305, AP2-1306, AP2-1307 and AP2-1308 added in the City of Manchester



GREATER MANCHESTER
CITY OF MANCHESTER

PLAN



REPLACEMENT SHEET No. 2-18
IN PARLIAMENT - SESSION 2022-23
HIGH SPEED RAIL
(CREWE - MANCHESTER)
ADDITIONAL PROVISION 2
Work No. 2/1B (Railway)
For Section of Work No. 2/1B see Replacement Sheet No. 4-17
The area enclosed by any limit of deviation or by any limit of land to be acquired or used is the area extending to the outer edge of the line marking those limits
This map is based upon Ordnance Survey material with the permission of Ordnance Survey on behalf of the controller of His Majesty's Stationery Office Crown copyright. Unauthorised reproduction infringes crown copyright and may lead to prosecution or civil proceedings (Ordnance Survey licence 100049190)

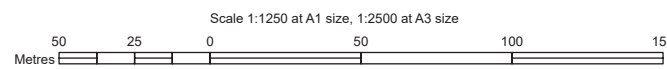
AP2 AMENDMENTS TO THIS SHEET ARE AS FOLLOWS :-
Work No. 2/1B amended
Plots AP2-1317, AP2-1318, AP2-1319, AP2-1320, AP2-1321, AP2-1322 and AP2-1323 added in the City of Manchester
Plot 2225 removed in the City of Manchester



FOR CONTINUATION SEE REPLACEMENT SHEET No. 2-17

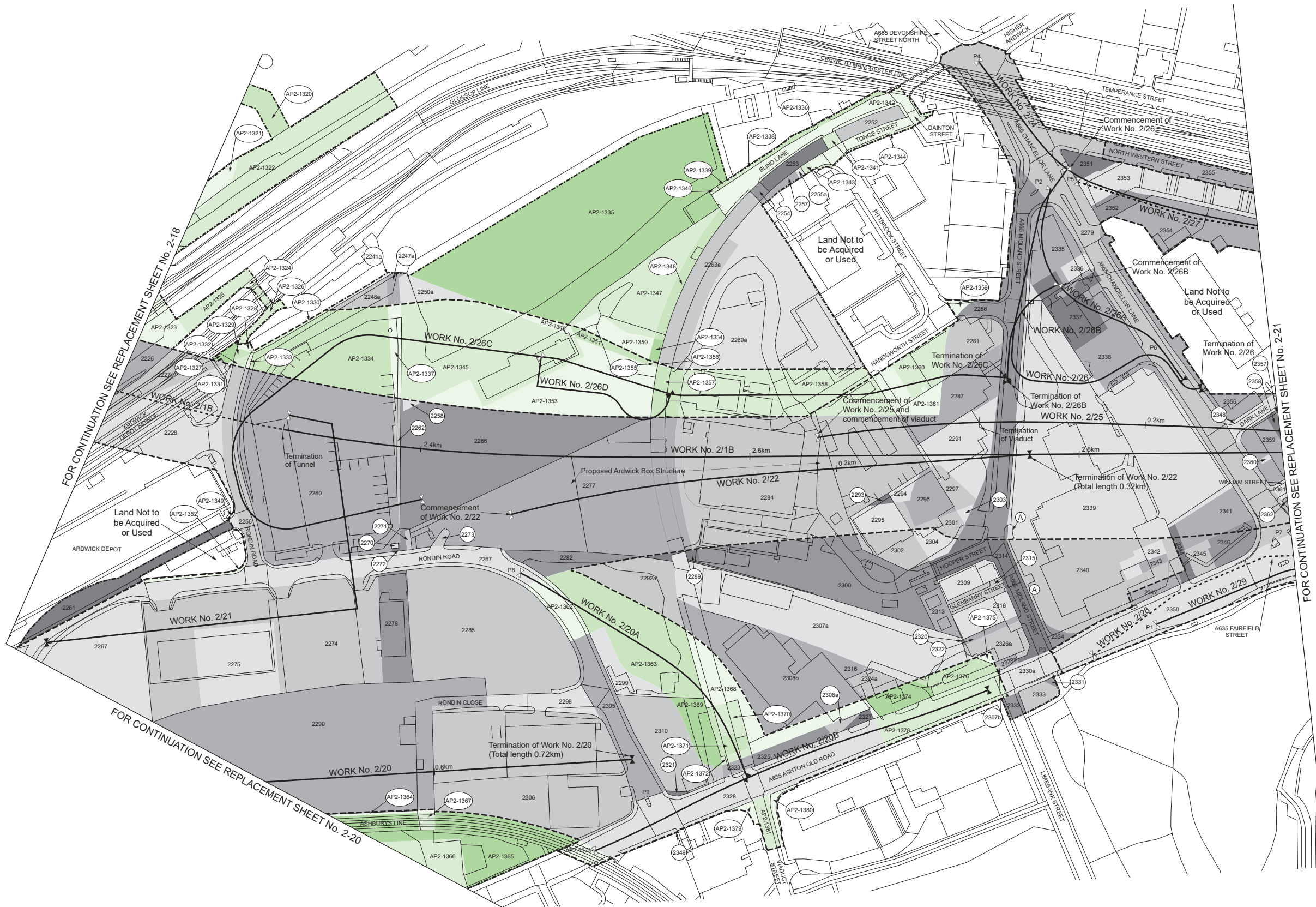
FOR CONTINUATION SEE REPLACEMENT SHEET No. 2-19

FOR CONTINUATION SEE REPLACEMENT SHEET No. 2-20
Proposed Tunnel below Corn Brook, Work No. 2/1B, depth of Tunnel below river bed 13.17m.
Proposed Tunnel below Black Brook, Work No. 2/1B, depth of Tunnel below river bed 12.35m.



GREATER MANCHESTER CITY OF MANCHESTER

PLAN



REPLACEMENT SHEET No. 2-19

IN PARLIAMENT - SESSION 2022-23

HIGH SPEED RAIL
(CREWE - MANCHESTER)

ADDITIONAL PROVISION 2

Works Nos. 2/1B, 2/20, 2/22, 2/25 (Railways)
Works Nos. 2/20A, 2/26B, 2/24, 2/26, 2/29 (Roads)
Works Nos. 2/26C, 2/26D (Access Roads)
Work No. 2/21 (Conveyor)
Works Nos. 2/27, 2/28 (Sewers)
Works Nos. 2/26A, 2/26B (Temporary Roads)

For Section of Work No. 2/20 see Replacement Sheet No. 4-17
For Section of Work No. 2/20 see Replacement Sheet No. 4-19
For Section of Work No. 2/20A see Additional Sheet No. 4-19A
For Section of Work No. 2/20B see Additional Sheet No. 4-19A
For Section of Work No. 2/21 see Replacement Sheet No. 4-18
For Section of Work No. 2/22 see Replacement Sheet No. 4-19
For Section of Work No. 2/24 see Sheet No. 4-20
For Section of Work No. 2/25 see Replacement Sheet No. 4-19
For Section of Work No. 2/26 see Sheet No. 4-20
For Section of Work No. 2/26A see Additional Sheet No. 4-19A
For Section of Work No. 2/26B see Additional Sheet No. 4-19A
For Section of Work No. 2/26C see Additional Sheet No. 4-19A
For Section of Work No. 2/26D see Additional Sheet No. 4-19A
For Section of Work No. 2/27 see Sheet No. 4-21
For Section of Work No. 2/28 see Sheet No. 4-21
For Section of Work No. 2/29 see Sheet No. 4-21

The area enclosed by any limit of deviation or by any limit of land to be acquired or used is the area extending to the outer edge of the line marking those limits

This map is based upon Ordnance Survey material with the permission of Ordnance Survey on behalf of the controller of His Majesty's Stationery Office Crown copyright. Unauthorised reproduction infringes crown copyright and may lead to prosecution or civil proceedings (Ordnance Survey licence 100049190)

AP2 AMENDMENTS TO THIS SHEET ARE AS FOLLOWS :-

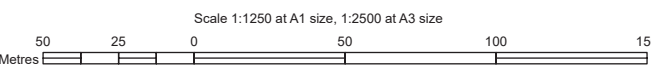
Works Nos. 2/20A, 2/20B, 2/26C and 2/26D added
Works Nos. 2/1B and 2/25 amended
Work No. 2/23 removed

Plots AP2-1320, AP2-1321, AP2-1322, AP2-1323, AP2-1324, AP2-1325, AP2-1326, AP2-1327, AP2-1328, AP2-1329, AP2-1330, AP2-1331, AP2-1332, AP2-1333, AP2-1334, AP2-1335, AP2-1336, AP2-1337, AP2-1338, AP2-1339, AP2-1340, AP2-1341, AP2-1342, AP2-1343, AP2-1344, AP2-1345, AP2-1346, AP2-1347, AP2-1348, AP2-1349, AP2-1350, AP2-1351, AP2-1352, AP2-1353, AP2-1354, AP2-1355, AP2-1356, AP2-1357, AP2-1358, AP2-1359, AP2-1360, AP2-1361, AP2-1362, AP2-1363, AP2-1364, AP2-1365, AP2-1366, AP2-1367, AP2-1368, AP2-1369, AP2-1370, AP2-1371, AP2-1372, AP2-1373, AP2-1374, AP2-1375, AP2-1376, AP2-1378, AP2-1379, AP2-1380 and AP2-1381 added in the City of Manchester

Plots 2241a, 2247a, 2248a, 2250a, 2255a, 2263a, 2269a, 2292a, 2307a, 2307b, 2308b, 2324a, 2326a, 2329a and 2330a added in the City of Manchester

Plots 2241, 2242, 2243, 2244, 2245, 2246, 2247, 2248, 2249, 2250, 2251, 2255, 2259, 2263, 2264, 2265, 2268, 2269, 2276, 2280, 2283, 2288, 2292, 2307, 2308, 2311, 2312, 2317, 2319, 2324, 2326, 2329 and 2330 removed in the City of Manchester

Points P8 and P9 added
Access point added on A665 Midland Street
Access points removed on Roudin Road



GREATER MANCHESTER CITY OF MANCHESTER

PLAN



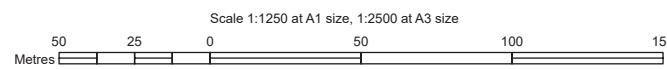
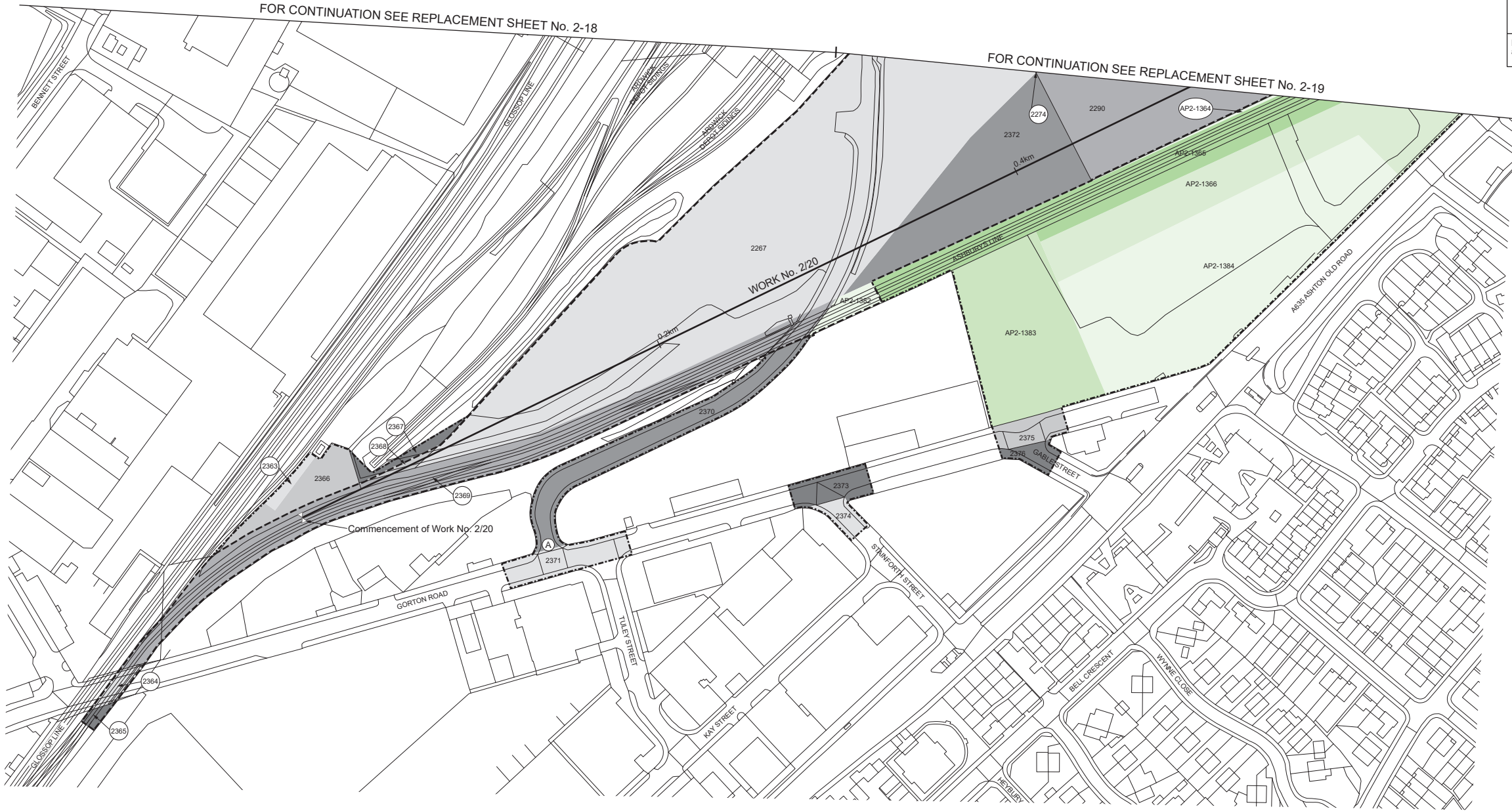
REPLACEMENT SHEET No. 2-20
 IN PARLIAMENT - SESSION 2022-23
 HIGH SPEED RAIL
 (CREWE - MANCHESTER)
 ADDITIONAL PROVISION 2
 Work No. 2/20 (Railway)
 For Section of Work No. 2/20 see Replacement Sheet No. 4-19

The area enclosed by any limit of deviation or by any limit of land to be acquired or used is the area extending to the outer edge of the line marking those limits

This map is based upon Ordnance Survey material with the permission of Ordnance Survey on behalf of the controller of His Majesty's Stationery Office Crown copyright. Unauthorised reproduction infringes crown copyright and may lead to prosecution or civil proceedings (Ordnance Survey licence 100049190)

AP2 AMENDMENTS TO THIS SHEET ARE AS FOLLOWS :-

Plots AP2-1364, AP2-1365, AP2-1366, AP2-1382, AP2-1383 and AP2-1384 added in the City of Manchester



GREATER MANCHESTER CITY OF MANCHESTER

PLAN



REPLACEMENT SHEET No. 2-21
IN PARLIAMENT - SESSION 2022-23
HIGH SPEED RAIL
(CREWE - MANCHESTER)
ADDITIONAL PROVISION 2

Works Nos. 2/1B, 2/25 (Railways)
Works Nos. 2/39, 2/46 (Tramroads)
Works Nos. 2/24, 2/29, 2/31, 2/33, 2/36, 2/37, 2/40, 2/41, 2/43, 2/43A (Roads)
Work No. 2/34A, 2/34B, 2/43 (Access Roads)
Works Nos. 2/27, 2/28, 2/30, 2/32, 2/38 (Sewers)
Work No. 2/33A (Temporary Road)
Work No. 2/35 (Watercourse)

For Section of Work No. 2/1B see Replacement Sheet No. 4-18
For Section of Work No. 2/24 see Sheet No. 4-20
For Section of Work No. 2/25 see Replacement Sheet No. 4-19
For Section of Work No. 2/27 see Sheet No. 4-21
For Section of Work No. 2/28 see Sheet No. 4-21
For Section of Work No. 2/29 see Sheet No. 4-21
For Section of Work No. 2/30 see Sheet No. 4-21
For Section of Work No. 2/31 see Replacement Sheet No. 4-22
For Section of Work No. 2/32 see Replacement Sheet No. 4-22
For Section of Work No. 2/33 see Replacement Sheet No. 4-22
For Section of Work No. 2/33A see Replacement Sheet No. 4-23
For Section of Work No. 2/34A see Replacement Sheet No. 4-23
For Section of Work No. 2/34B see Replacement Sheet No. 4-22
For Section of Work No. 2/35 see Replacement Sheet No. 4-23
For Section of Work No. 2/36 see Replacement Sheet No. 4-24
For Section of Work No. 2/37 see Replacement Sheet No. 4-23
For Section of Work No. 2/38 see Replacement Sheet No. 4-23
For Section of Work No. 2/39 see Sheet No. 4-25
For Section of Work No. 2/40 see Replacement Sheet No. 4-23
For Section of Work No. 2/41 see Replacement Sheet No. 4-23
For Section of Work No. 2/43 see Sheet No. 4-25
For Section of Work No. 2/43A see Replacement Sheet No. 4-24
For Section of Work No. 2/46 see Sheet No. 4-27

The area enclosed by any limit of deviation or by any limit of land to be acquired or used is the area extending to the outer edge of the line marking those limits

This map is based upon Ordnance Survey material with the permission of Ordnance Survey on behalf of the controller of His Majesty's Stationary Office Crown copyright. Unauthorised reproduction infringes crown copyright and may lead to prosecution or civil proceedings (Ordnance Survey licence 100049190)

AP2 AMENDMENTS TO THIS SHEET ARE AS FOLLOWS :-

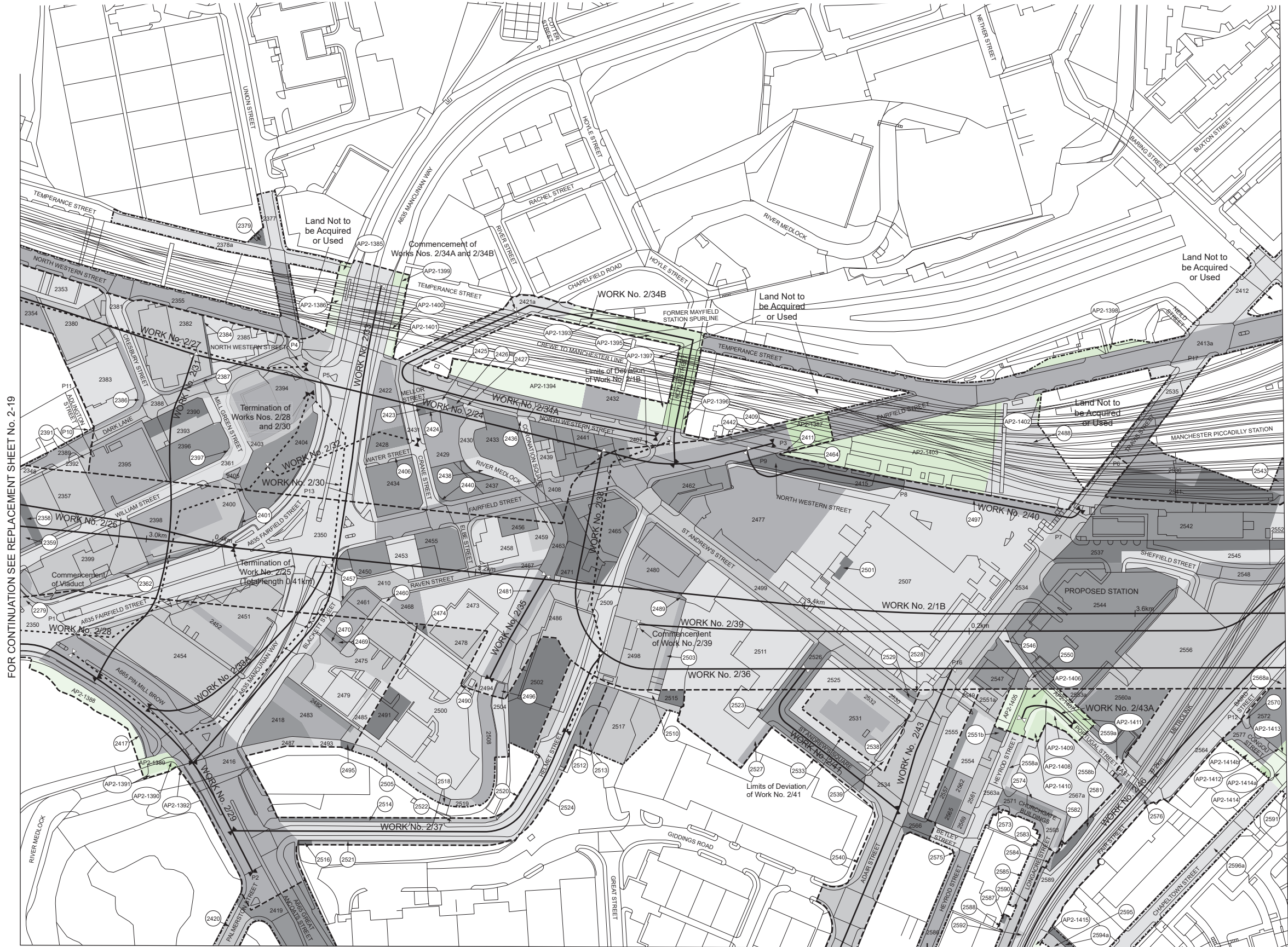
Works Nos. 2/34B and 2/43A added
Works Nos. 2/1B, 2/34A and 2/40 amended
Work No. 2/34 removed

Plots AP2-1385, AP2-1386, AP2-1387, AP2-1388, AP2-1389, AP2-1390, AP2-1391, AP2-1392, AP2-1393, AP2-1394, AP2-1395, AP2-1396, AP2-1397, AP2-1398, AP2-1399, AP2-1400, AP2-1401, AP2-1402, AP2-1403, AP2-1405, AP2-1406, AP2-1407, AP2-1408, AP2-1409, AP2-1410, AP2-1411, AP2-1412, AP2-1413, AP2-1414, AP2-1414a, AP2-1414b and AP2-1415 added in the City of Manchester

Plots 2378a, 2413a, 2421a, 2551a, 2551b, 2553a, 2558a, 2558b, 2559a, 2560a, 2563a, 2567a, 2568a, 2594a and 2596a added in the City of Manchester

Plots 2378, 2413, 2421, 2435, 2443, 2444, 2445, 2446, 2447, 2448, 2449, 2451, 2453, 2458, 2459, 2460, 2462, 2467, 2478, 2479, 2480, 2481, 2482, 2483, 2484, 2485, 2486, 2487, 2488, 2489, 2490, 2491, 2492, 2493, 2494, 2495, 2496, 2497, 2498, 2499, 2500, 2501, 2502, 2503, 2504, 2505, 2506, 2507, 2508, 2509, 2510, 2511, 2512, 2513, 2514, 2515, 2516, 2517, 2518, 2519, 2520, 2521, 2522, 2523, 2524, 2525, 2526, 2527, 2528, 2529, 2530, 2531, 2532, 2533, 2534, 2535, 2536, 2537, 2538, 2539, 2540, 2541, 2542, 2543, 2544, 2545, 2546, 2547, 2548, 2549, 2550, 2551, 2552, 2553, 2554, 2555, 2556, 2557, 2558, 2559, 2560, 2561, 2562, 2563, 2564, 2565, 2566, 2567, 2568, 2569, 2570, 2571, 2572, 2573, 2574, 2575, 2576, 2577, 2578, 2579, 2580, 2581, 2582, 2583, 2584, 2585, 2586, 2587, 2588, 2589, 2590, 2591, 2592, 2593, 2594, 2595, 2596, 2597, 2598, 2599, 2600, 2601, 2602, 2603, 2604, 2605, 2606, 2607, 2608, 2609, 2610, 2611, 2612, 2613, 2614, 2615, 2616, 2617, 2618, 2619, 2620, 2621, 2622, 2623, 2624, 2625, 2626, 2627, 2628, 2629, 2630, 2631, 2632, 2633, 2634, 2635, 2636, 2637, 2638, 2639, 2640, 2641, 2642, 2643, 2644, 2645, 2646, 2647, 2648, 2649, 2650, 2651, 2652, 2653, 2654, 2655, 2656, 2657, 2658, 2659, 2660, 2661, 2662, 2663, 2664, 2665, 2666, 2667, 2668, 2669, 2670, 2671, 2672, 2673, 2674, 2675, 2676, 2677, 2678, 2679, 2680, 2681, 2682, 2683, 2684, 2685, 2686, 2687, 2688, 2689, 2690, 2691, 2692, 2693, 2694, 2695, 2696, 2697, 2698, 2699, 2700, 2701, 2702, 2703, 2704, 2705, 2706, 2707, 2708, 2709, 2710, 2711, 2712, 2713, 2714, 2715, 2716, 2717, 2718, 2719, 2720, 2721, 2722, 2723, 2724, 2725, 2726, 2727, 2728, 2729, 2730, 2731, 2732, 2733, 2734, 2735, 2736, 2737, 2738, 2739, 2740, 2741, 2742, 2743, 2744, 2745, 2746, 2747, 2748, 2749, 2750, 2751, 2752, 2753, 2754, 2755, 2756, 2757, 2758, 2759, 2760, 2761, 2762, 2763, 2764, 2765, 2766, 2767, 2768, 2769, 2770, 2771, 2772, 2773, 2774, 2775, 2776, 2777, 2778, 2779, 2780, 2781, 2782, 2783, 2784, 2785, 2786, 2787, 2788, 2789, 2790, 2791, 2792, 2793, 2794, 2795, 2796, 2797, 2798, 2799, 2800, 2801, 2802, 2803, 2804, 2805, 2806, 2807, 2808, 2809, 2810, 2811, 2812, 2813, 2814, 2815, 2816, 2817, 2818, 2819, 2820, 2821, 2822, 2823, 2824, 2825, 2826, 2827, 2828, 2829, 2830, 2831, 2832, 2833, 2834, 2835, 2836, 2837, 2838, 2839, 2840, 2841, 2842, 2843, 2844, 2845, 2846, 2847, 2848, 2849, 2850, 2851, 2852, 2853, 2854, 2855, 2856, 2857, 2858, 2859, 2860, 2861, 2862, 2863, 2864, 2865, 2866, 2867, 2868, 2869, 2870, 2871, 2872, 2873, 2874, 2875, 2876, 2877, 2878, 2879, 2880, 2881, 2882, 2883, 2884, 2885, 2886, 2887, 2888, 2889, 2890, 2891, 2892, 2893, 2894, 2895, 2896, 2897, 2898, 2899, 2900, 2901, 2902, 2903, 2904, 2905, 2906, 2907, 2908, 2909, 2910, 2911, 2912, 2913, 2914, 2915, 2916, 2917, 2918, 2919, 2920, 2921, 2922, 2923, 2924, 2925, 2926, 2927, 2928, 2929, 2930, 2931, 2932, 2933, 2934, 2935, 2936, 2937, 2938, 2939, 2940, 2941, 2942, 2943, 2944, 2945, 2946, 2947, 2948, 2949, 2950, 2951, 2952, 2953, 2954, 2955, 2956, 2957, 2958, 2959, 2960, 2961, 2962, 2963, 2964, 2965, 2966, 2967, 2968, 2969, 2970, 2971, 2972, 2973, 2974, 2975, 2976, 2977, 2978, 2979, 2980, 2981, 2982, 2983, 2984, 2985, 2986, 2987, 2988, 2989, 2990, 2991, 2992, 2993, 2994, 2995, 2996, 2997, 2998, 2999, 3000

Point P9 relocated
Points P14 and P15 removed

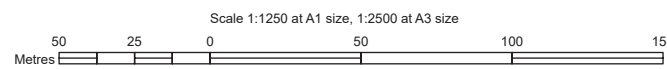


FOR CONTINUATION SEE REPLACEMENT SHEET No. 2-19

FOR CONTINUATION SEE REPLACEMENT SHEET No. 2-24

FOR CONTINUATION SEE SHEET No. 2-22
Proposed Bridge over River Medlock, span 22.71m, headway 5.44m.
Proposed Railway over River Medlock, span 25.02m, headway 12.99m.

FOR CONTINUATION SEE REPLACEMENT SHEET No. 2-25

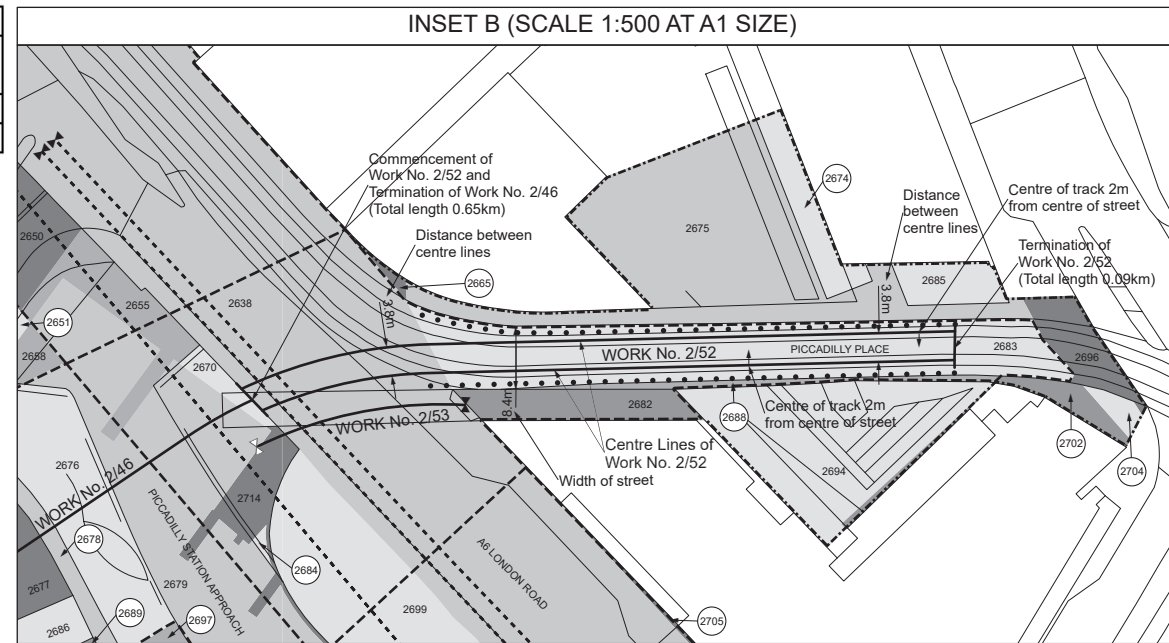


GREATER MANCHESTER CITY OF MANCHESTER

PLAN

Work	Name of street	No. of tracks	Total length of street utilised
Work No. 2/52	London Road	Twin	27.50m
Work No. 2/52	Piccadilly Place	Twin	64.90m

INSET B (SCALE 1:500 AT A1 SIZE)



REPLACEMENT SHEET No. 2-24
IN PARLIAMENT - SESSION 2022-23
HIGH SPEED RAIL
(CREWE - MANCHESTER)
ADDITIONAL PROVISION 2

Work No. 2/1B (Railway)
Works Nos. 2/39, 2/46, 2/47 (Tramroads)
Work No. 2/52 (Tramway)
Works Nos. 2/36, 2/51 (Roads)
Work No. 2/53 (Footbridge)
Works Nos. 2/42, 2/49 (Sewers)
Work No. 2/50 (Watercourse)

For Section of Work No. 2/1B see Replacement Sheet No. 4-18
For Section of Work No. 2/36 see Replacement Sheet No. 4-24
For Section of Work No. 2/39 see Sheet No. 4-25
For Section of Work No. 2/42 see Sheet No. 4-26
For Section of Work No. 2/46 see Sheet No. 4-27
For Section of Work No. 2/47 see Sheet No. 4-27
For Section of Work No. 2/49 see Sheet No. 4-28
For Section of Work No. 2/50 see Sheet No. 4-27
For Section of Work No. 2/51 Replacement see Sheet No. 4-24
For Section of Work No. 2/52 see Sheet No. 4-28
For Section of Work No. 2/53 see Sheet No. 4-28

The area enclosed by any limit of deviation or by any limit of land to be acquired or used is the area extending to the outer edge of the line marking those limits

This map is based upon Ordnance Survey material with the permission of Ordnance Survey on behalf of the controller of His Majesty's Stationery Office Crown copyright. Unauthorised reproduction infringes crown copyright and may lead to prosecution or civil proceedings (Ordnance Survey licence 100049190)

AP2 AMENDMENTS TO THIS SHEET ARE AS FOLLOWS :-

Work No. 2/1B amended

Works Nos. 2/48 and 2/54 removed

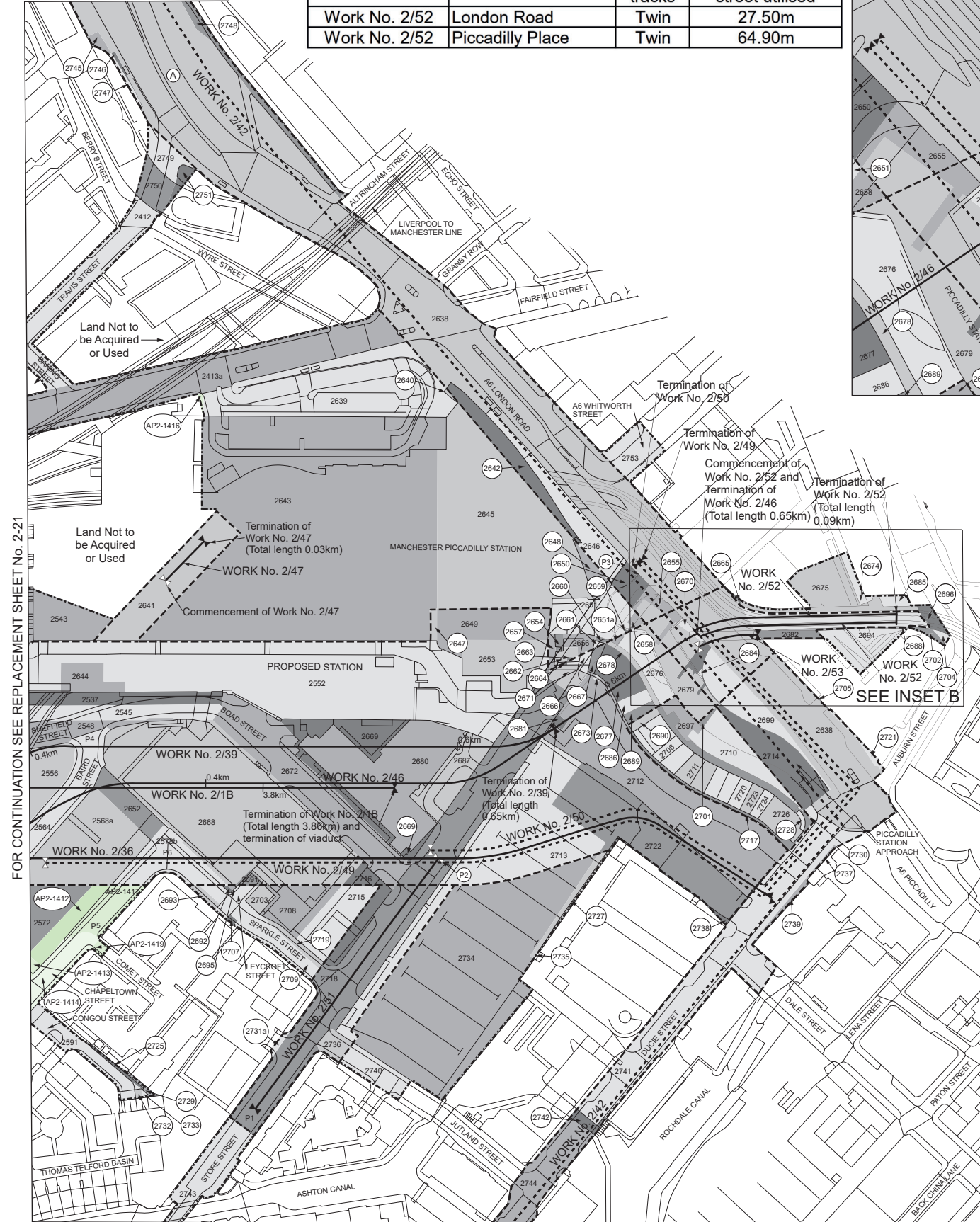
Plots AP2-1412, AP2-1413, AP2-1414, AP2-1416, AP2-1417 and AP2-1419 added in the City of Manchester

Plots 2413a, 2568a, 2578b and 2731a added in the City of Manchester

Plots 2413, 2568, 2578, 2580, 2698, 2700 and 2731 removed in the City of Manchester

Points P5 and P6 added

FOR CONTINUATION SEE INSET A



FOR CONTINUATION SEE INSET ON REPLACEMENT SHEET No. 2-25



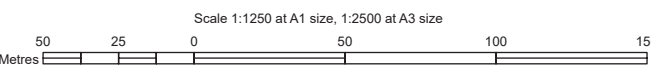
INSET A

Key:

- Indicates that over a distance of 10 metres or upwards, the space intervening between the outside of the footpath and the nearest rail of the tramway is less than 3 metres from the side of the street
- Junction between commencement and termination of tramway and tramroad works

FOR CONTINUATION SEE REPLACEMENT SHEET No. 2-21

FOR CONTINUATION SEE REPLACEMENT SHEET No. 2-25



GREATER MANCHESTER CITY OF MANCHESTER

PLAN



REPLACEMENT SHEET No. 2-25
 IN PARLIAMENT - SESSION 2022-23
 HIGH SPEED RAIL
 (CREWE - MANCHESTER)
 ADDITIONAL PROVISION 2

Work No. 2/46 (Tramroad)
 Work No. 2/42 (Sewer)

For Section of Work No. 2/42 see Replacement Sheet No. 4-24
 For Section of Work No. 2/46 see Sheet No. 4-27

The area enclosed by any limit of deviation or by any limit of land to be acquired or used is the area extending to the outer edge of the line marking those limits

This map is based upon Ordnance Survey material with the permission of Ordnance Survey on behalf of the controller of His Majesty's Stationary Office Crown copyright. Unauthorised reproduction infringes crown copyright and may lead to prosecution or civil proceedings (Ordnance Survey licence 100049190)

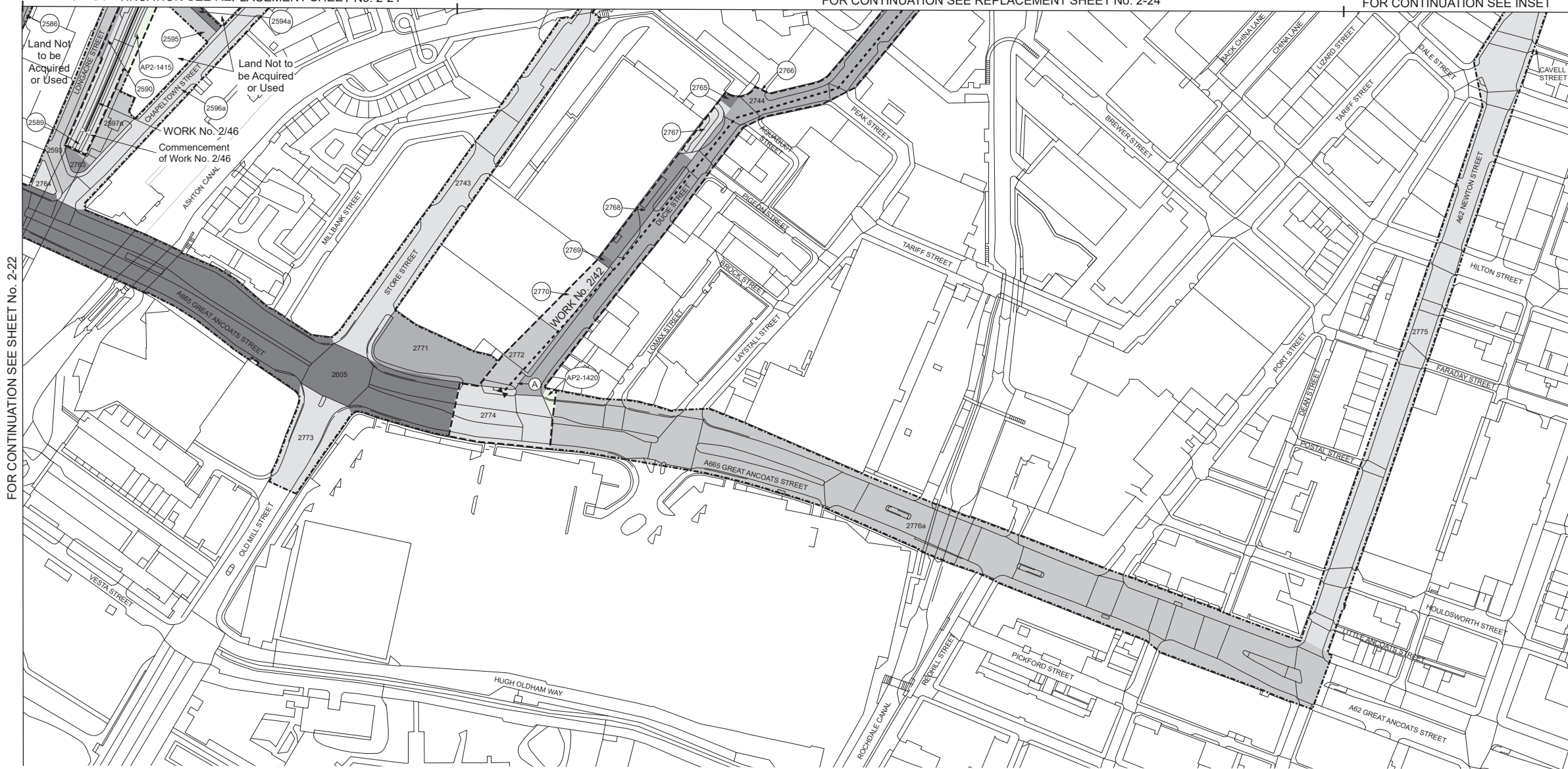
AP2 AMENDMENTS TO THIS SHEET ARE AS FOLLOWS :-

Plots AP2-1415 and AP2-1420 added in the City of Manchester
 Plots 2594a, 2596a, 2597a and 2776a added in the City of Manchester
 Plots 2594, 2596, 2597 and 2776 removed in the City of Manchester

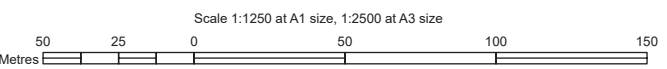
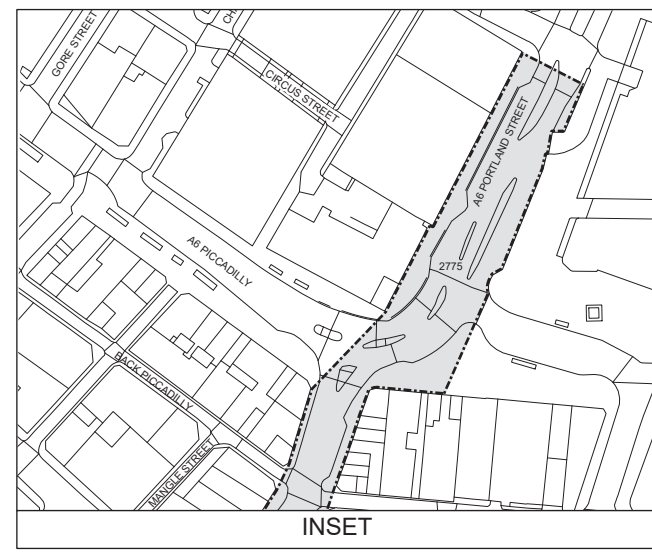
FOR CONTINUATION SEE REPLACEMENT SHEET No. 2-21

FOR CONTINUATION SEE REPLACEMENT SHEET No. 2-24

FOR CONTINUATION SEE INSET

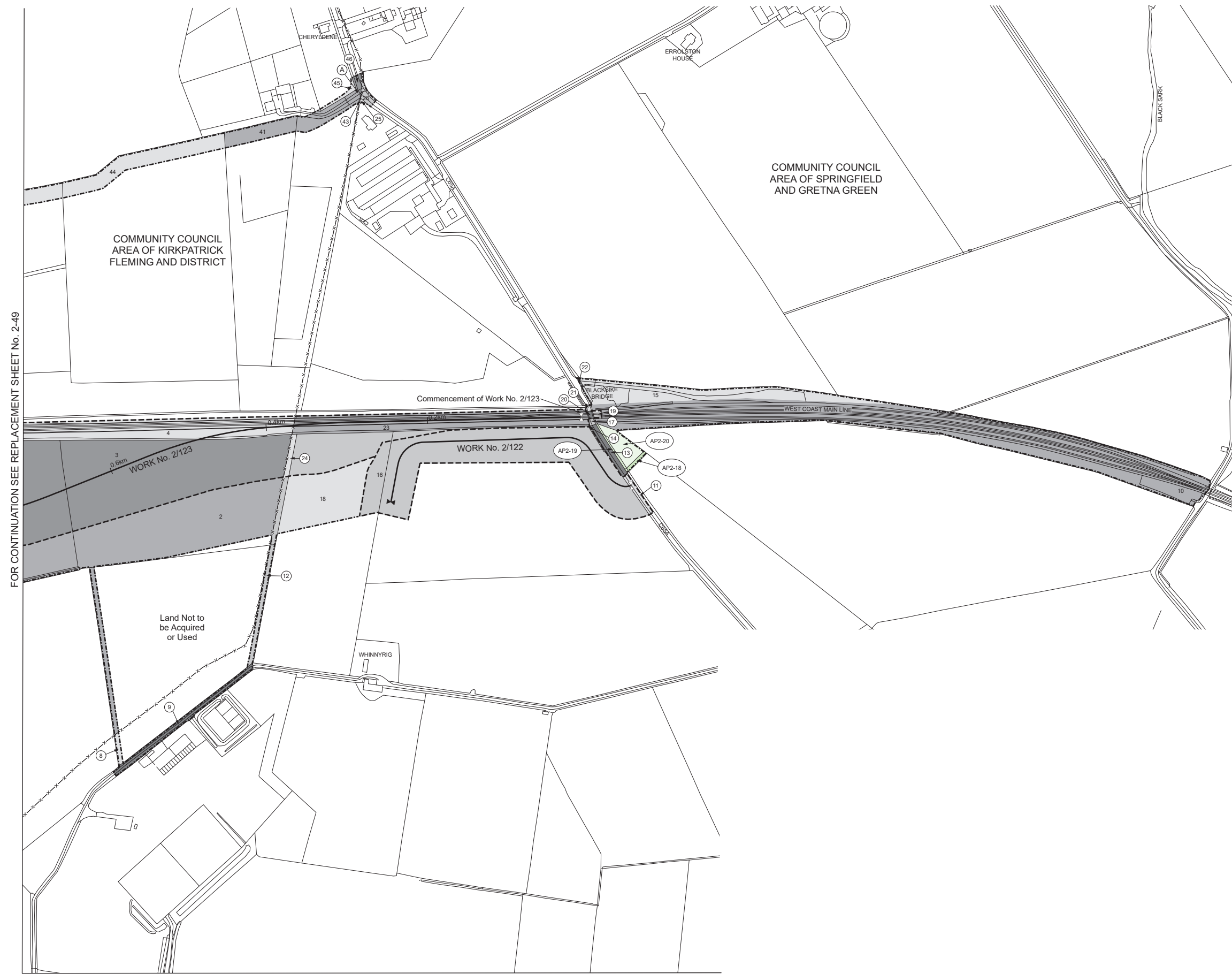


FOR CONTINUATION SEE SHEET No. 2-22



DUMFRIES AND GALLOWAY

PLAN



FOR CONTINUATION SEE REPLACEMENT SHEET No. 2-49

FOR CONTINUATION SEE ADDITIONAL SHEET No. 2-48A

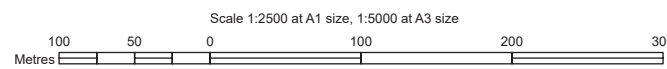
REPLACEMENT SHEET No. 2-48
 IN PARLIAMENT - SESSION 2022-23
 HIGH SPEED RAIL
 (CREWE - MANCHESTER)
 ADDITIONAL PROVISION 2
 Work No. 2/123 (Railway)
 Work No. 2/122 (Access Road)
 For Section of Work No. 2/122 see Sheet No. 4-58
 For Section of Work No. 2/123 see Sheet No. 4-58

The area enclosed by any limit of deviation or by any limit of land to be acquired or used is the area extending to the outer edge of the line marking those limits

This map is based upon Ordnance Survey material with the permission of Ordnance Survey on behalf of the controller of His Majesty's Stationary Office Crown copyright. Unauthorised reproduction infringes crown copyright and may lead to prosecution or civil proceedings (Ordnance Survey licence 100049190)

AP2 AMENDMENTS TO THIS SHEET ARE AS FOLLOWS :-

Plots AP2-18, AP2-19 and AP2-20 added in the Community Council Area of Springfield and Gretna Green
 Inset removed (now Additional Sheet No. 2/48A)



DUMFRIES AND GALLOWAY

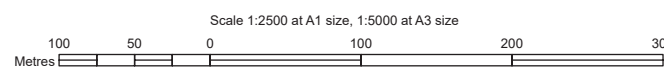
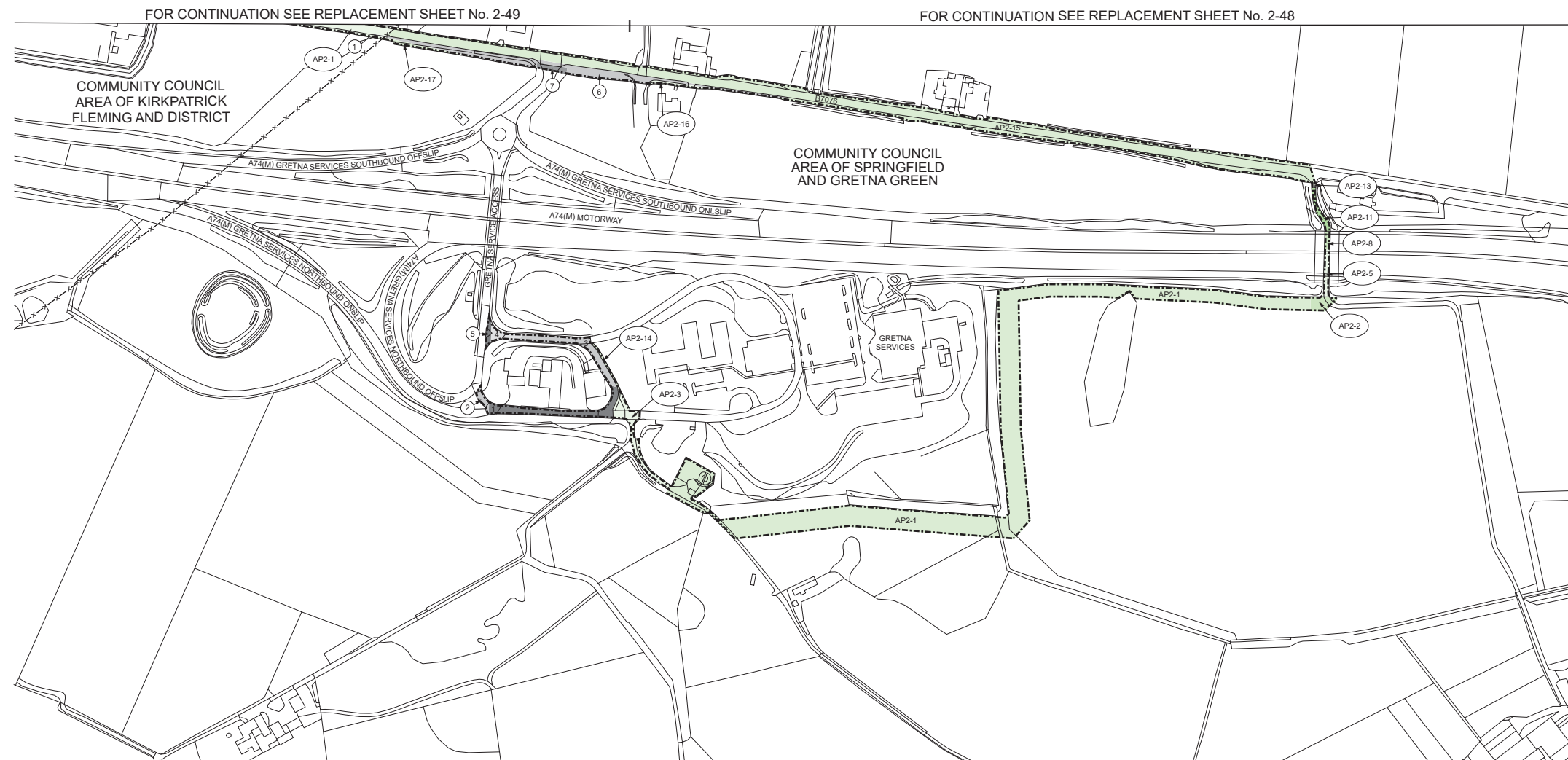
PLAN



ADDITIONAL SHEET No. 2-48A
IN PARLIAMENT - SESSION 2022-23
HIGH SPEED RAIL
(CREWE - MANCHESTER)
ADDITIONAL PROVISION 2
Additional Land

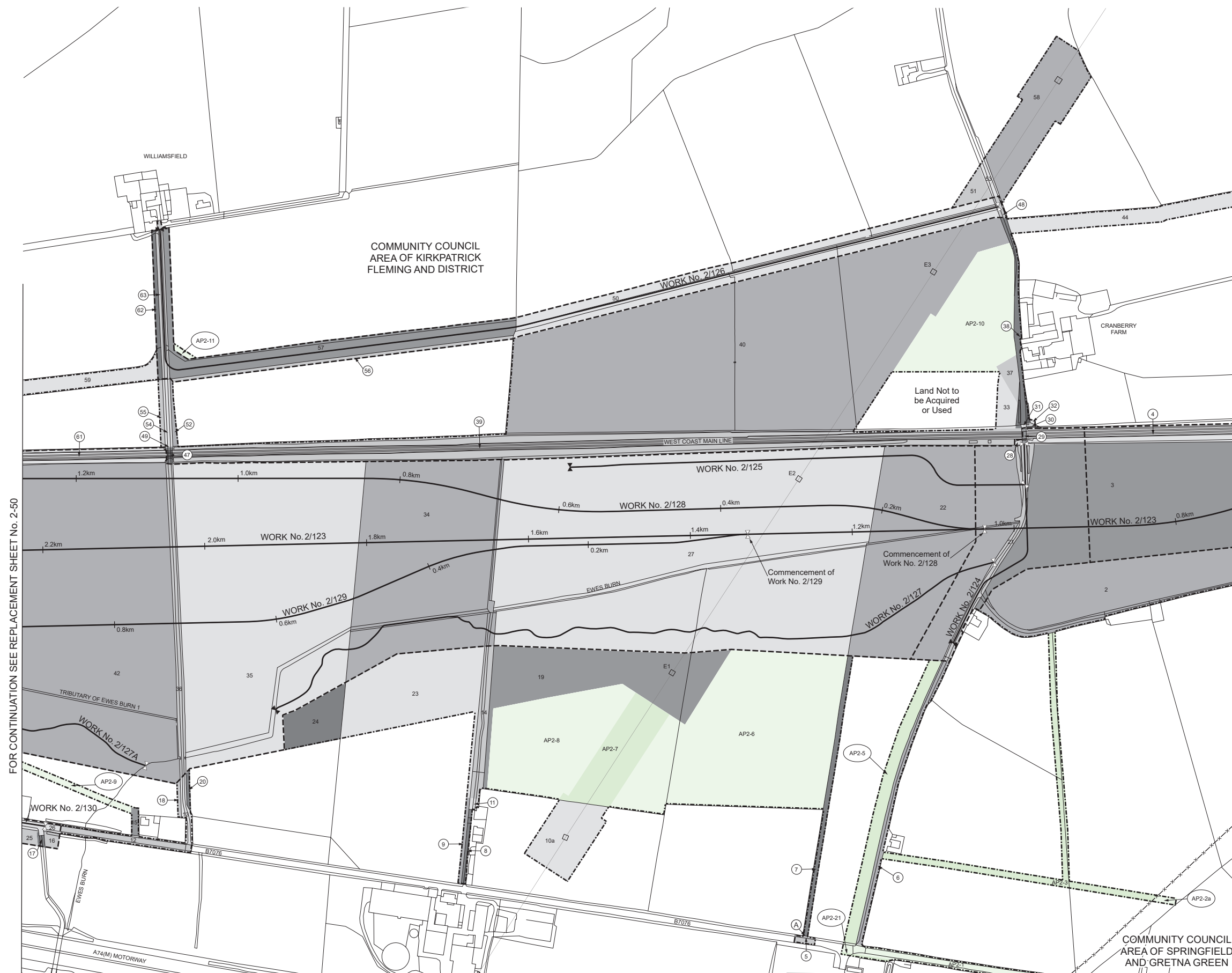
The area enclosed by any limit of deviation or by any limit of land to be acquired or used is the area extending to the outer edge of the line marking those limits

This map is based upon Ordnance Survey material with the permission of Ordnance Survey on behalf of the controller of His Majesty's Stationery Office Crown copyright. Unauthorised reproduction infringes crown copyright and may lead to prosecution or civil proceedings (Ordnance Survey licence 100049190)



DUMFRIES AND GALLOWAY

PLAN



FOR CONTINUATION SEE REPLACEMENT SHEET No. 2-50

FOR CONTINUATION SEE REPLACEMENT SHEET No. 2-48

FOR CONTINUATION SEE ADDITIONAL SHEET No. 2-48A

REPLACEMENT SHEET No. 2-49
 IN PARLIAMENT - SESSION 2022-23
 HIGH SPEED RAIL
 (CREWE - MANCHESTER)
 ADDITIONAL PROVISION 2

Works Nos. 2/123, 2/128, 2/129 (Railways)
 Work No. 2/130 (Road)
 Works Nos. 2/124, 2/125, 2/126 (Access Roads)
 Works Nos. 2/127, 2/127A (Watercourses)

For Section of Work No. 2/123 see Sheet No. 4-58
 For Section of Work No. 2/124 see Sheet No. 4-60
 For Section of Work No. 2/125 see Sheet No. 4-59
 For Section of Work No. 2/126 see Sheet No. 4-59
 For Section of Work No. 2/127 see Sheet No. 4-60
 For Section of Work No. 2/127A see Sheet No. 4-60
 For Section of Work No. 2/128 see Sheet No. 4-61
 For Section of Work No. 2/129 see Sheet No. 4-62
 For Section of Work No. 2/130 see Sheet No. 4-62

The area enclosed by any limit of deviation or by any limit of land to be acquired or used is the area extending to the outer edge of the line marking those limits

This map is based upon Ordnance Survey material with the permission of Ordnance Survey on behalf of the controller of His Majesty's Stationery Office Crown copyright. Unauthorised reproduction infringes crown copyright and may lead to prosecution or civil proceedings (Ordnance Survey licence 100049190)

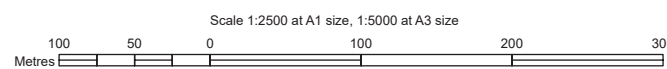
AP2 AMENDMENTS TO THIS SHEET ARE AS FOLLOWS :-

Plots AP2-1, AP2-3, AP2-5, AP2-6, AP2-7, AP2-8, AP2-9, AP2-10, AP2-11 and AP2-21 added in the Community Council Area of Kirkpatrick Fleming and District

Plot AP2-2a added in the Community Council Area of Springfield and Gretna Green

Plot 10a added in the Community Council Area of Kirkpatrick Fleming and District

Plots 10 and 60 removed in the Community Council Area of Kirkpatrick Fleming and District



DUMFRIES AND GALLOWAY
COMMUNITY COUNCIL AREA OF KIRKPATRICK FLEMING AND DISTRICT

PLAN



REPLACEMENT SHEET No. 2-50
IN PARLIAMENT - SESSION 2022-23
HIGH SPEED RAIL
(CREWE - MANCHESTER)
ADDITIONAL PROVISION 2

Work Nos. 2/123, 2/128, 2/129 (Railways)
Work No. 2/130 (Road)
Work No. 2/131 (Access Road)
Work No. 2/127A (Watercourse)

For Section of Work No. 2/123 see Sheet No. 4-59
For Section of Work No. 2/127A see Sheet No. 4-60
For Section of Work No. 2/128 see Sheet No. 4-61
For Section of Work No. 2/129 see Sheet No. 4-62
For Section of Work No. 2/130 see Sheet No. 4-62
For Section of Work No. 2/131 see Sheet No. 4-62

The area enclosed by any limit of deviation or by any limit of land to be acquired or used is the area extending to the outer edge of the line marking those limits

This map is based upon Ordnance Survey material with the permission of Ordnance Survey on behalf of the controller of His Majesty's Stationery Office Crown copyright. Unauthorised reproduction infringes crown copyright and may lead to prosecution or civil proceedings (Ordnance Survey licence 100049190)

AP2 AMENDMENTS TO THIS SHEET ARE AS FOLLOWS :-

Plots AP2-9, AP2-12 and AP2-13 added in the Community Council Area of Kirkpatrick Fleming and District

Plot 67a added in the Community Council Area of Kirkpatrick Fleming and District

Plot 67 removed in the Community Council Area of Kirkpatrick Fleming and District

