

High Speed Rail (Crewe – Manchester)

Supplementary Environmental Statement 2 and Additional Provision 2 Environmental Statement

Volume 5: Map Book

Historic environment (HE-01, HE-02)

High Speed Rail (Crewe – Manchester)

Supplementary Environmental Statement 2 and Additional Provision 2 Environmental Statement

Volume 5: Map Book

Historic environment (HE-01, HE-02)



Department
for Transport

High Speed Two (HS2) Limited has been tasked by the Department for Transport (DfT) with managing the delivery of a new national high speed rail network. It is a non-departmental public body wholly owned by the DfT.

High Speed Two (HS2) Limited
Two Snowhill
Snow Hill Queensway
Birmingham B4 6GA

Telephone: 08081 434 434

General email enquiries: HS2enquiries@hs2.org.uk

Website: www.hs2.org.uk

A report prepared for High Speed Two (HS2) Limited:

ARUP+ ERM | FOSTER + PARTNERS | JACOBS
RAMBOLL | TYPESA | COSTAIN

MWJV

Mott MacDonald | WSP

High Speed Two (HS2) Limited has actively considered the needs of blind and partially sighted people in accessing this document. The text will be made available in full on the HS2 website. The text may be freely downloaded and translated by individuals or organisations for conversion into other accessible formats. If you have other needs in this regard, please contact High Speed Two (HS2) Limited.

© High Speed Two (HS2) Limited, 2023, except where otherwise stated.

Copyright in the typographical arrangement rests with High Speed Two (HS2) Limited.

This information is licensed under the Open Government Licence v3.0. To view this licence, visit www.nationalarchives.gov.uk/doc/open-government-licence/version/3 **OGL** or write to the Information Policy Team, The National Archives, Kew, London TW9 4DU, or e-mail: psi@nationalarchives.gsi.gov.uk. Where we have identified any third-party copyright information you will need to obtain permission from the copyright holders concerned.



Printed in Great Britain on paper containing 100% recycled fibre.

Contents

Mapping explanatory notes

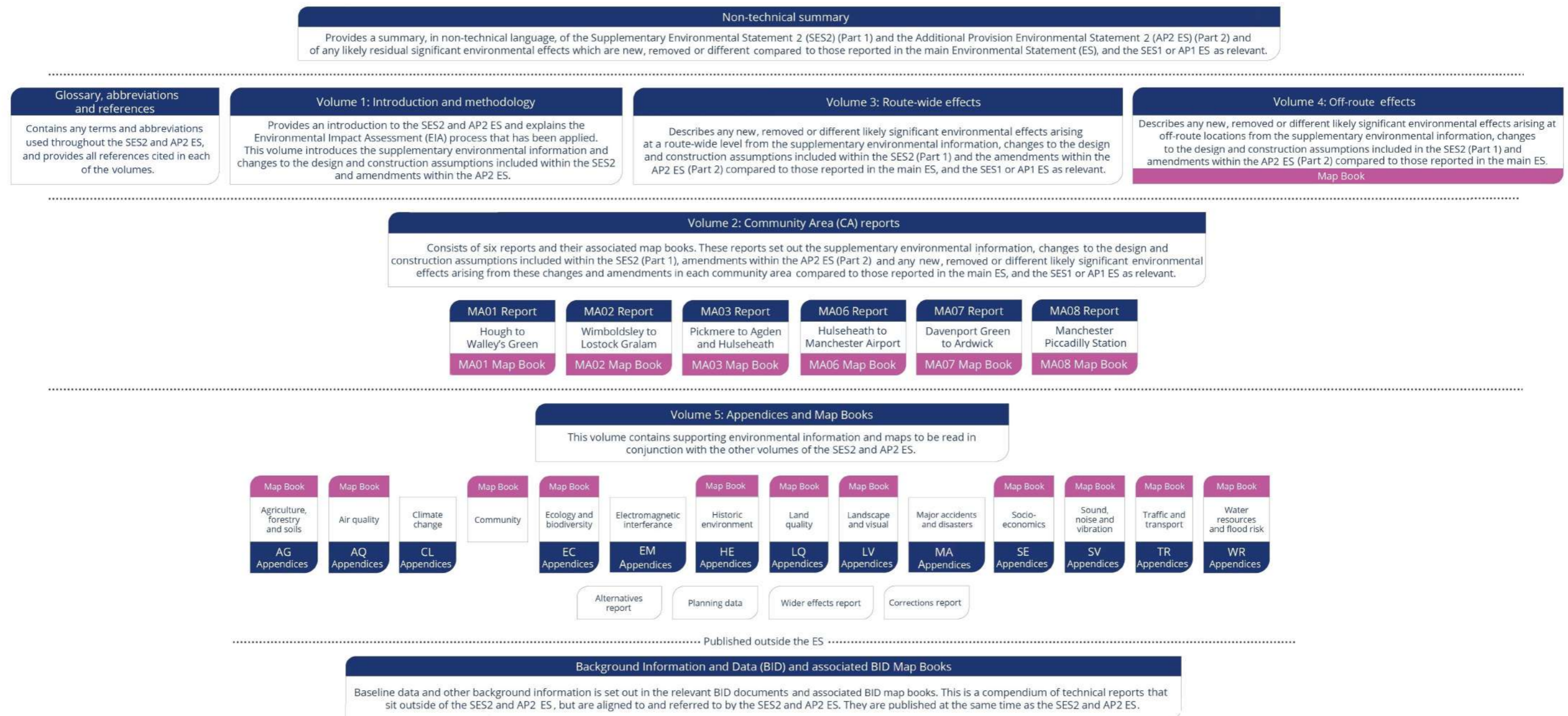
Data dictionary and definitions

Map series name	HE-01 - Heritage Assets within Study Area	HE-02 - Designated Heritage Assets
Map series description	This map series shows designated and non-designated assets in relation to the land required for the construction of the Proposed Scheme, plus 500m in rural areas and 250m in urban areas, and 100m adjacent to sections of bored or mined tunnels in urban areas.	This map series shows designated assets within 2000m in relation to the land required for the construction of the Proposed Scheme.
Community Area name		
MA01 Hough to Walley's Green		
MA02 Wimboldsley to Lostock Gralam	✓	✓
MA03 Pickmere to Agden and Hulseheath	✓	✓
MA06 Hulseheath to Manchester Airport	✓	✓
MA07 Davenport Green to Ardwick	✓	✓
MA08 Manchester Piccadilly Station	✓	✓
ORW1 Preston Station (PSTN)		
ORW2 Carlisle Station (CSTN)		
ORW3 Annandale Depot (ADEP)		

Mapping explanatory notes

Structure of the Supplementary Environmental Statement 2 and the Additional Provision 2 Environmental Statement

This map book is part of the suite of documents that make up the Supplementary Environmental Statement 2 (SES2) and the Additional Provision 2 Environmental Statement (AP2 ES) for the High Speed Rail (Crewe – Manchester) scheme. The SES2 and the AP2 ES are separate documents; however, they are bound together and presented in a number of volumes shown in Figure 1.



Copyright statements

Copyright statements are presented in the data dictionary and definitions section at the front of the map book, due to limited space to include this on the individual maps themselves.

Ordnance Survey data

All maps produced as part of the SES2 and AP2 ES contain Ordnance Survey (OS) data. HS2 Ltd use the most up to date mapping available, where possible, supplied by the OS and as such, we cannot be held responsible for any inaccuracies within this data. As part of our licence conditions, all digital maps carry a watermark.

Chainage

Most of the maps presented as part of the SES2 and AP2 ES have a chainage value shown next to the alignment. Chainage is presented on the maps in black font, in the form of XXX+YYY, e.g. 192+000 or 239+500.

Chainage (known as reference chainage) is referenced from Euston Station, which is 0+000, and the value presented is in metres, e.g. 192+000 refers to the point, 192,000m, or 192km, from Euston Station. Chainage values increase in intervals dependent on the map scale. For maps at 1:50,000 scale chainage is shown at 5km intervals. For maps at 1:25,000 scale chainage is shown at 2km intervals. For maps at 1:20,000, 1:10,000, 1:5,000 and 1:2,500 scales, chainage is shown at 1km intervals.

Chainage has been included on the maps as a useful tool for comparing different map sets showing the different environmental themes or engineering plans, due to map sets having different scales, and therefore, showing differing amounts of alignment on the map.

Map sheet layout

Each map in Volume 2 is presented twice, with the main ES map (In Parliament - Session 2021 - 2022) on the left-hand page and the SES2 and the AP2 ES map on the right. For the CT-05 and CT-06 map series, the SES2 and the AP2 ES is shown with different coloured hatching, annotated with labels, which highlights the areas of change. The coloured text box provides a brief description of the design change and amendment, and gives the SES2 and the AP2 ES reference number. In some instances where the effect covers a large area, a box without hatching but with a label, is shown. Only maps which have been amended as a result of the SES2 and the AP2 ES are included within the map books. Other design changes which are within the existing limits of the Bill and do not result in new or different likely significant effects are also shown on the maps, but are not indicated by hatching.

Each Volume 5 map is annotated to describe the change to a receptor or significant effect, and to give the SES2 and the AP2 ES reference number. For more detailed information about the SES2 and the AP2 ES annotation, refer to the map series legend. Only maps which have been amended as a result of the SES2 and the AP2 ES are included within the map book. Changes to receptors or significant effects relating to SES1 or AP1 ES are also provided for reference. Where this is the case they are shown in a faded box.

Where a significant effect has been changed due to a correction to mapping produced in the main ES or previous SES/AP, the significant effect reference is suffixed with a double asterisk (**). The map now shows the correct effect.

Map orientation

The majority of the maps presented in these map books are presented with the railway alignment running horizontally across the page. The direction of travel to London would be following the alignment to the left hand side of the page, and Manchester to the right.

The exception to this, are map series LV-00, LV-02, LV-07 and LV-08, which present the alignment running from bottom to top of the page. This is to allow more of the modelled outputs to be shown at the appropriate map scale. In this instance, the direction of travel to London would be to the bottom of the page, and Manchester to the top.

Further details on the approach to mapping is set out in Section 6 of Volume 1 of the SES2 and AP2 ES.

Map books

In total, there are 19 map books included in the SES2 and AP2 ES Volume 2, Volume 4 and Volume 5. A list of the map book titles and map series is provided below for reference.

Map book title (map series)	Map book title (map series)
Volume 2: Map Book – MA01: Hough to Walley’s Green (CT-05, CT-06, CT-10, LV-03, SV-05)	Volume 5: Map Book – Planning Data / Committed Developments (CT-13)
Volume 2: Map Book – MA02: Wimboldsley to Lostock Gralam (CT-05, CT-06, CT-10, LV-03, SV-05)	Volume 5: Map Book – Ecology and biodiversity (EC-01)
Volume 2: Map Book – MA03: Pickmere to Agden and Hulseheath (CT-05, CT-06, CT-10, LV-03, LV-04, SV-05)	Volume 5: Map Book – Historic environment (HE-01, HE-02)
Volume 2: Map Book – MA06: Hulseheath to Manchester Airport (CT-05, CT-06, CT-10, LV-01, LV-03, LV-04, SV-05)	Volume 5: Map Book – Land quality (LQ-01)
Volume 2: Map Book – MA07: Davenport Green to Ardwick (CT-05, CT-06, CT-10, LV-01, LV-03, LV-04)	Volume 5: Map Book – Landscape and visual (LV-00, LV-02, LV-07, LV-08, LV-17)
Volume 2: Map Book – MA08: Manchester Piccadilly Station (CT-05, CT-06, CT-10, LV-03, LV-04, SV-05)	Volume 5: Map Book – Socio-economics (SE-01)
Volume 4: Off-route effects map book	Volume 5: Map Book – Sound, noise and vibration (SV-02, SV-03, SV-08, SV-09)
Volume 5: Map Book – Agriculture, forestry and soils (AG-01, AG-04)	Volume 5: Map Book – Traffic and transport (TR-01, TR-03, TR-04, TR-08)
Volume 5: Map Book – Air quality (AQ-01)	Volume 5: Map Book – Water resources and flood risk (WR-01, WR-03, WR-05, WR-06)
Volume 5: Map Book – Community (CM-01)	

**High Speed Rail
(Crewe – Manchester)**

**Supplementary Environmental Statement 2 and
Additional Provision 2 Environmental Statement**

Data dictionary and definitions

Data dictionary and definitions

Legend features	Definition	Source	Copyright
Community area boundary	The Environmental Statement has been split into sections called Community Areas.	High Speed Two (HS2) Ltd	© Crown copyright. Reproduced by permission of Ordnance Survey Licence Number 100049190. Year of Publication 2019.
Conservation area	Areas considered worthy of preservation or enhancement because of their special architectural or historic interest. Conservation areas have been captured and digitised from desktop based studies using publicly available local authority information. Accuracy of the data is dependent upon that of the individual data source and areas are provided as indicative site boundaries only.	Carlisle City Council Cheshire East Council Cheshire Historic Environment Record Cheshire West and Chester Council Cumbria County Council Lancashire County Council Manchester City Council Salford City Council Stockport Metropolitan Borough Council Trafford Council Warrington Borough Council	© Carlisle City Council. © Cheshire East Council. © Cheshire Historic Environment Record. © Cheshire West and Chester Council. © Cumbria County Council. © Lancashire County Council. © Manchester City Council. © Salford City Council. © Stockport Metropolitan Borough Council. © Trafford Council. © Warrington Borough Council.
County boundary	County boundaries from Ordnance Survey boundary mapping.	Ordnance Survey	© Crown copyright. Reproduced by permission of Ordnance Survey Licence Number 100049190. Year of Publication 2021.
Depot, station, headhouse or portal building	Extends to cover operational footprint of each depot and station and the footprint of each tunnel vent shaft and headhouse at surface level. Excludes any ancillary buildings associated with these structures.	High Speed Two (HS2) Ltd	
District/Borough boundary	Ordnance Survey local authority boundary mapping.	Ordnance Survey	© Crown copyright. Reproduced by permission of Ordnance Survey Licence Number 100049190. Year of Publication 2021.
Existing railway line	Existing railway stations derived from Ordnance Survey Vector map data.	Ordnance Survey	© Crown copyright. Reproduced by permission of Ordnance Survey Licence Number 100049190. Year of Publication 2021.

Legend features	Definition	Source	Copyright
Existing railway station	Existing railway stations derived from Ordnance Survey Vector map data.	Ordnance Survey	© Crown copyright. Reproduced by permission of Ordnance Survey Licence Number 100049190. Year of Publication 2021.
Land potentially required during construction	Boundary defining the maximum possible extent of construction works required to build HS2 as far as the current level of design allows. This only covers surface works and includes all tunnel portals, vent shafts and headhouses, but does not apply to wholly tunnelled sections or to air rights. It also encompasses associated highway, access, drainage and utility works.	High Speed Two (HS2) Ltd	
Listed buildings: Grade I Grade II* Grade II	Buildings and structures in England of special architectural or historic interest. The Listed Building data consists of approximately 375,000 standing structures. The information was obtained in digital form from Historic England. The data is subject to continuous review and regularly updated as new structures are designated and positional accuracy improves.	Historic England	© Historic England 2022. Contains Ordnance Survey data © Crown copyright and database right 2022 The Historic England GIS Data contained in this material was obtained on 4 July 2022. The most publicly available up to date Historic England GIS Data can be obtained from HistoricEngland.org.uk .
Non-designated heritage asset (point, line, polygon)	Heritage assets identified for the purposes of assessment in the Environmental Statement.	Cheshire Historic Environment Record Greater Manchester Archaeological Advisory Service	© Cheshire Historic Environment Record. © Greater Manchester Archaeological Advisory Service.
Registered battlefield	A Registered Battlefield is a battlefield that is considered to be sufficiently important to be worth identifying by their inclusion on the Register. All 43 Registered Battlefield sites are captured against the 1:10000 Raster product.	Historic England	© Historic England 2022. Contains Ordnance Survey data © Crown copyright and database right 2022 The Historic England GIS Data contained in this material was obtained on 4 July 2022. The most publicly available up to date Historic England GIS Data can be obtained from HistoricEngland.org.uk .

Legend features	Definition	Source	Copyright
Registered park/garden	Parks and Gardens of special historic interest. Supplied by Historic England. Of the 1,590 Registered Parks and Gardens, over 91% were captured against the 1:10,000 Ordnance Survey Raster product. 135 records are potentially subject to movement under Positional Accuracy Improvement (PAI) improvements.	Historic England	© Historic England 2022. Contains Ordnance Survey data © Crown copyright and database right 2022 The Historic England GIS Data contained in this material was obtained on 4 July 2022. The most publicly available up to date Historic England GIS Data can be obtained from HistoricEngland.org.uk .
Route in tunnel	Represents the proposed route of HS2, split into route on surface and tunnelled sections.	High Speed Two (HS2) Ltd	
Route on surface	Represents the proposed route of HS2, split into route on surface and tunnelled sections.	High Speed Two (HS2) Ltd	
Scheduled monument (HE-01/02)	A schedule has been kept since 1882 of monuments considered to be of national importance by the government. The current legislation, the Ancient Monuments and Archaeological Areas Act 1979, supports a formal system of Scheduled Monument Consent for any work to a designated monument. The Scheduled Monument layer consists of approximately 22,380 monuments tied into the Ordnance Survey. The majority of these are fixed; however, a small number of records may be updated as digital positional accuracy improves. The data is subject to continuous review and regularly updated as new monuments are designated.	Historic England	© Historic England 2022. Contains Ordnance Survey data © Crown copyright and database right 2022 The Historic England GIS Data contained in this material was obtained on 4 July 2022. The most publicly available up to date Historic England GIS Data can be obtained from HistoricEngland.org.uk .
Study area	Land potentially required during construction buffered by: 100m for bored and mined tunnels; 250m for urban areas; 500m for rural areas and 2km for designated heritage assets.	High Speed Two (HS2) Ltd	
Unique gazetteer ID (UID)	Heritage assets identified for the purposes of assessment in the Environmental Statement.	High Speed Two (HS2) Ltd	

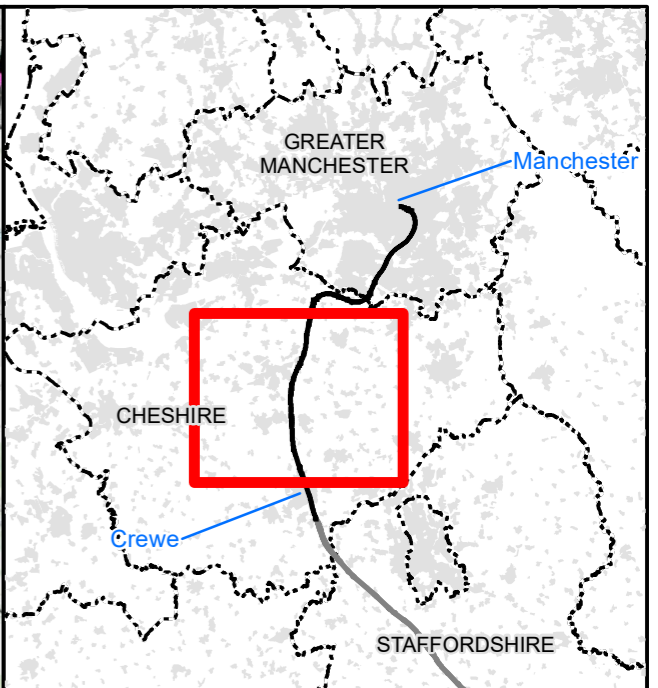
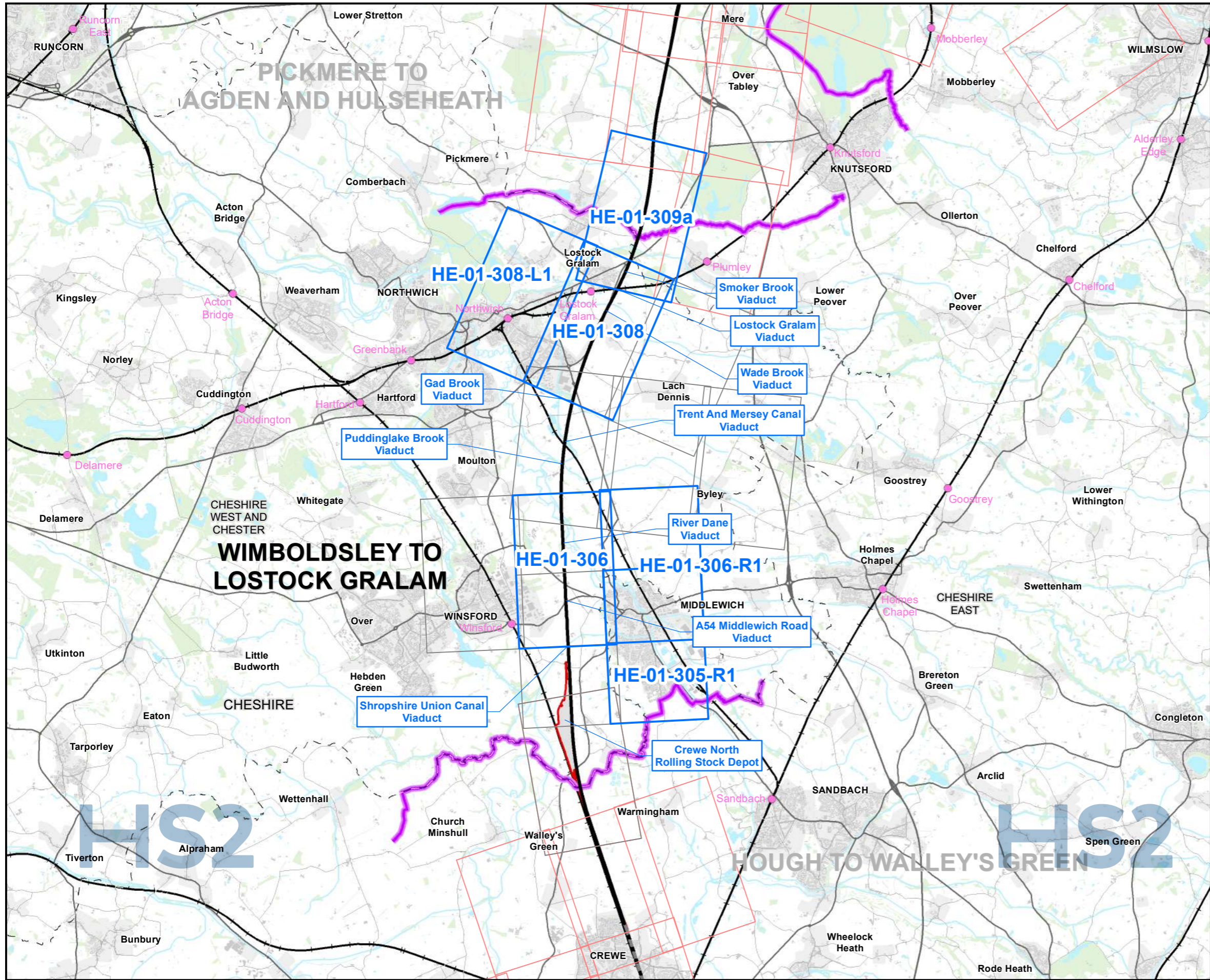
High Speed Rail (Crewe – Manchester)

Supplementary Environmental Statement 2 and Additional Provision 2 Environmental Statement

MA02: Wimboldsley to Lostock Gralam

HE-01 - Heritage Assets within Study Area











HE-02 - Designated Heritage Assets




Map Series Information:

This map series shows designated and non-designated assets in relation to the land required for the construction of the Proposed Scheme, plus 500m in rural areas and 250m in urban areas, and 100m adjacent to sections of bored or mined tunnels in urban areas.

Main Map Legend

-  Route in tunnel
-  Route on surface
-  Depot, station, headhouse or portal building
-  Community area boundary
-  Railway Station
-  County boundary
-  District/Borough boundary
-  Map sheets included in this community area
-  Map sheets included in this community area with no amendment
-  Map sheets not included in this community area


Map Number	HE-01-INDEX-MA02
Map Name	Index Map of: Heritage Assets within Study Area SES2 and AP2 ES
	Community Area MA02: Wimboldsley to Lostock Gralam




HS2 Ltd accept no responsibility for any circumstances, which arise from the reproduction of this map after alteration, amendment or abbreviation or if it is issued in part or issued incomplete in any way.

Registered in England. Registration number 06791686.
Registered office: 2 Snowhill, Queensway, Birmingham B4 6QA.

© Crown copyright and database rights 2022
OS 100049190



Scale at A3: 1:100,000

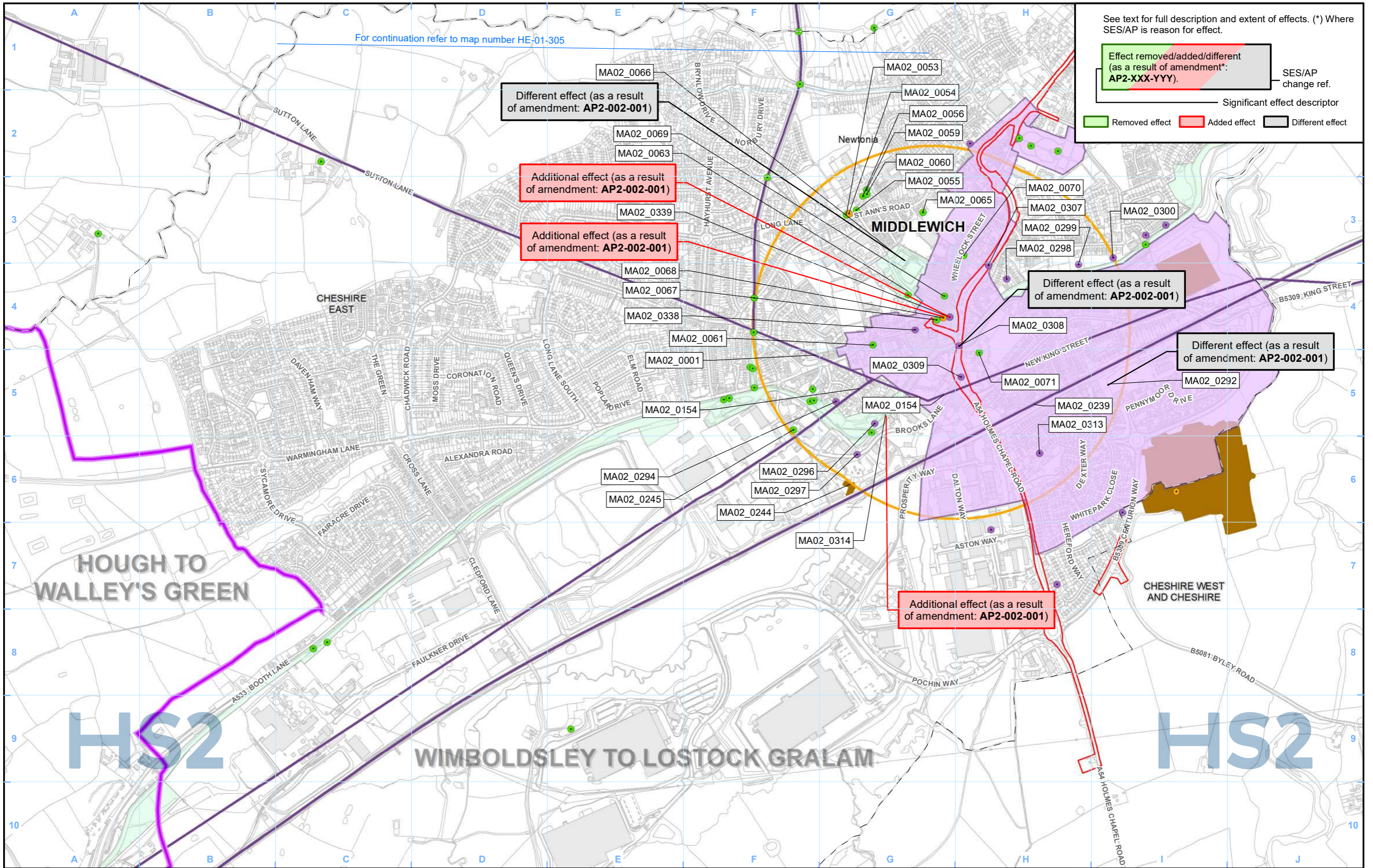


0 1,000 2,000 3,000 4,000 Metres

Doc Number: 2PT27-MWJ-EV-MAP-M000-001632-P01

Date: 29/03/23

Note: Not all data layers in the legend are represented on every map.



Legend

Route in tunnel	Study area	Registered battlefield	Listed buildings
Route on surface	Conservation area	Non-designated heritage asset	Grade I
Depot, station, headhouse or portal building	Registered park/garden	Non-designated heritage asset	Grade II*
Land potentially required during construction	Scheduled monument	Non-designated heritage asset	Grade II
Community area boundary		ABC_123 Unique gazetteer ID (UID)	
County boundary			
District/Borough boundary			

Map Number	HE-01-305-R1
Map Name	Heritage Assets within Study Area SES2 and AP2 ES
	Community Area MA02: Wimboldsley to Lostock Gralam

HS2

Registered in England. Registration number 06791686. Registered office: 2 Snowhill, Queensway, Birmingham B4 6QA.

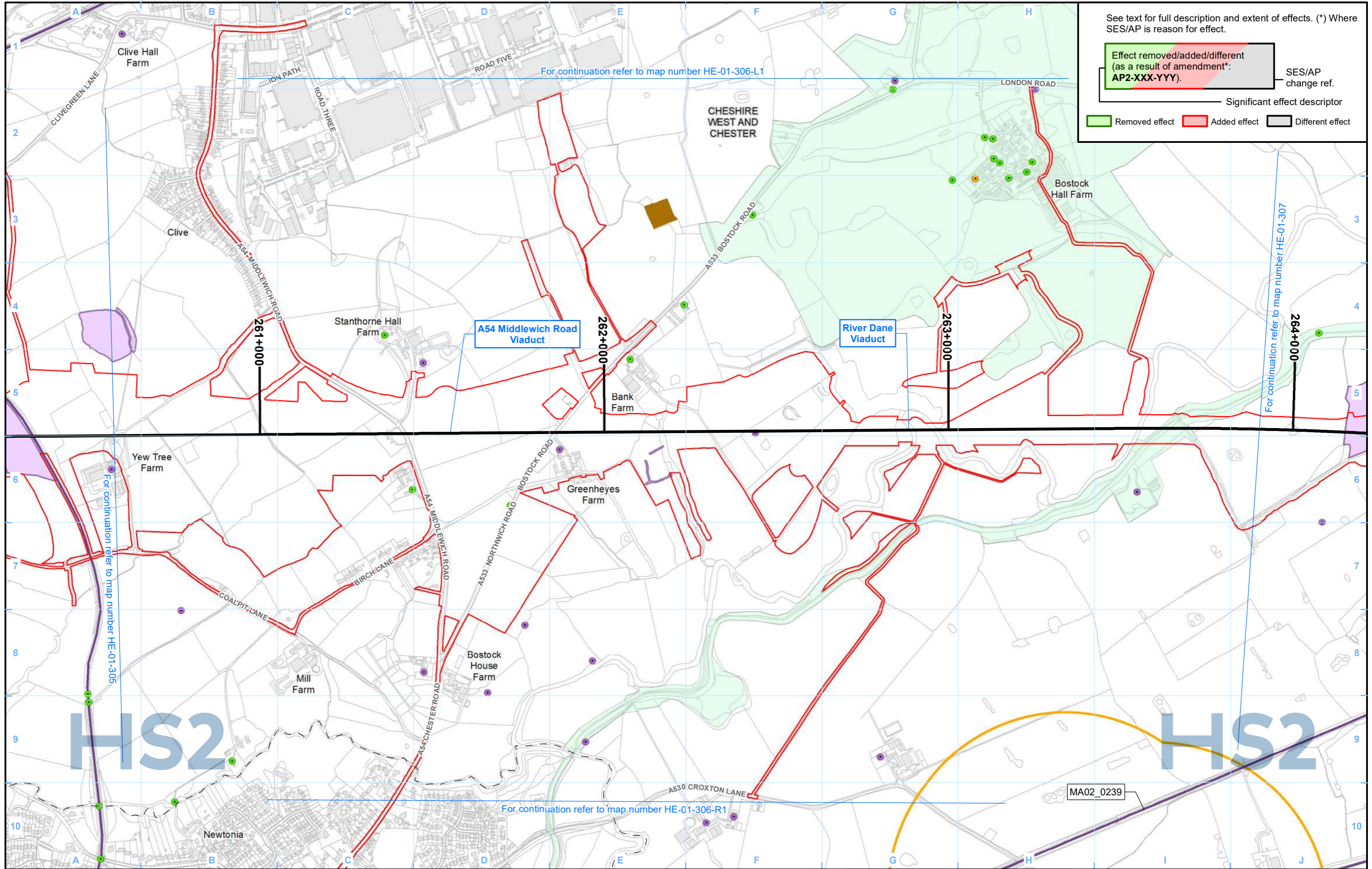
Scale at A3: 1:10,000

0 100 200 300 400 Metres

© Crown copyright and database rights 2022 OS 100049190

Doc Number: 2PT27-MWJ-EV-MAP-M000-002758-P01

Date: 29/03/23



See text for full description and extent of effects. (*) Where SES/AP is reason for effect.

Effect removed/added/different (as a result of amendment*: AP2-XXX-YYY).

SES/AP change ref.

Significant effect descriptor

Removed effect Added effect Different effect

Legend

Route in tunnel	Study area	Registered battlefield	Listed buildings
Route on surface	Conservation area	Non-designated heritage asset	Grade I
Depot, station, headhouse or portal building	Registered park/garden	Non-designated heritage asset	Grade II*
Land potentially required during construction	Scheduled monument	Non-designated heritage asset	Grade II
Community area boundary		ABC_123 Unique gazetteer ID (UID)	
County boundary			
District/Borough boundary			

Map Number: HE-01-306

Map Name: Heritage Assets within Study Area SES2 and AP2 ES

Community Area MA02: Wimboldsley to Lostock Gralam

HS2

Registered in England. Registration number 06791686. Registered office: 2 Snowhill, Queensway, Birmingham B4 6QA.

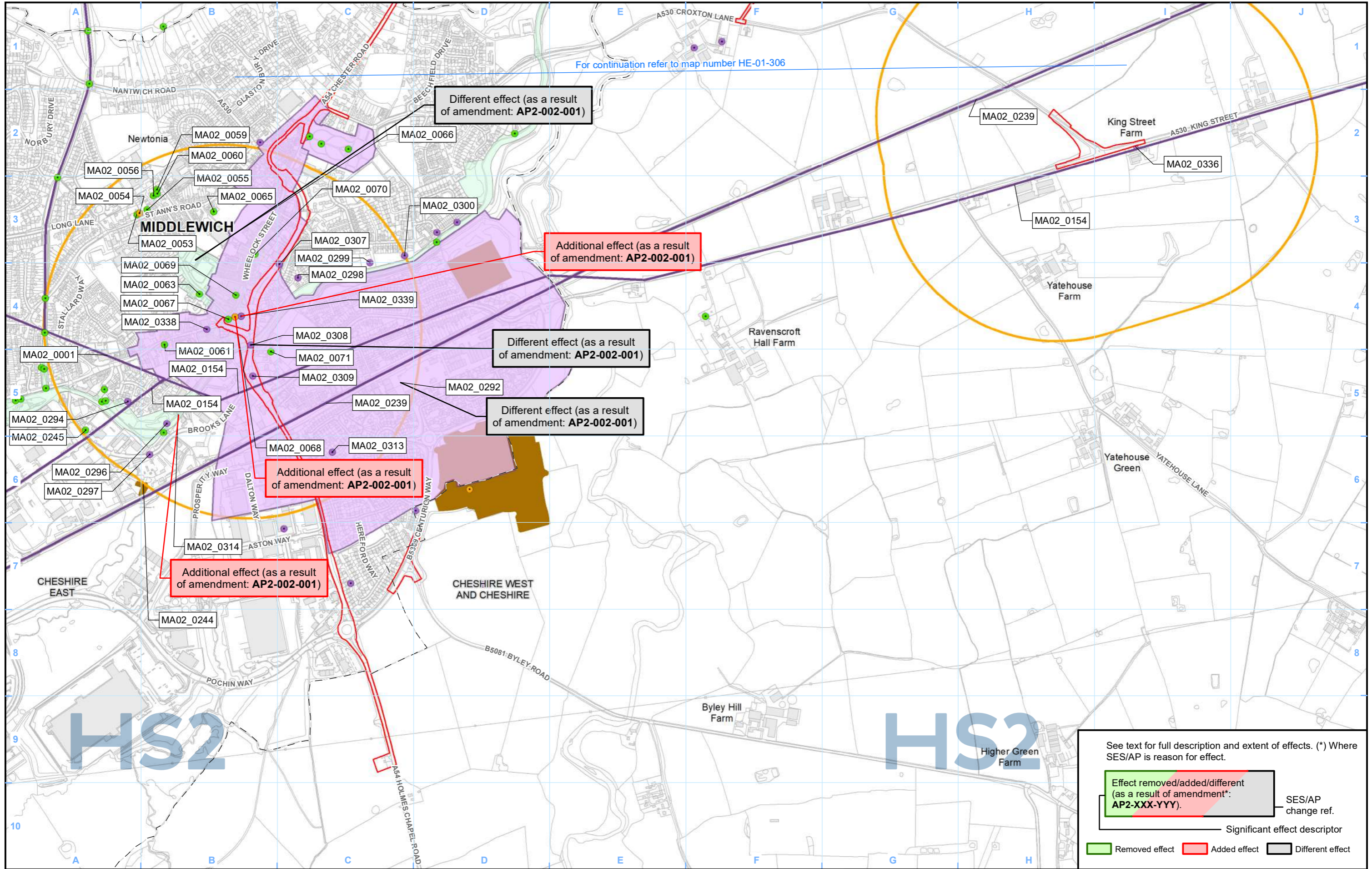
Scale at A3: 1:10,000

0 100 200 300 400 Metres

© Crown copyright and database rights 2022 OS 100049190

Doc Number: 2PT27-MWJ-EV-MAP-M000-001602-P01 Date: 29/03/23

For continuation refer to map number HE-01-306



- Legend**
- Route in tunnel
 - Route on surface
 - Depot, station, headhouse or portal building
 - Land potentially required during construction
 - Community area boundary
 - County boundary
 - District/Borough boundary

- Study area
- Conservation area
- Registered park/garden
- Scheduled monument

- Registered battlefield
- Non-designated heritage asset
- Non-designated heritage asset
- Non-designated heritage asset
- Unique gazetteer ID (UID)

- Listed buildings
- Grade I
- Grade II*
- Grade II

See text for full description and extent of effects. (*) Where SES/AP is reason for effect.

Effect removed/added/different (as a result of amendment*: AP2-XXX-YYY). SES/AP change ref.

Significant effect descriptor

Removed effect Added effect Different effect

Map Number HE-01-306-R1

Map Name Heritage Assets within Study Area SES2 and AP2 ES

Community Area MA02: Wimboldsley to Lostock Gralam

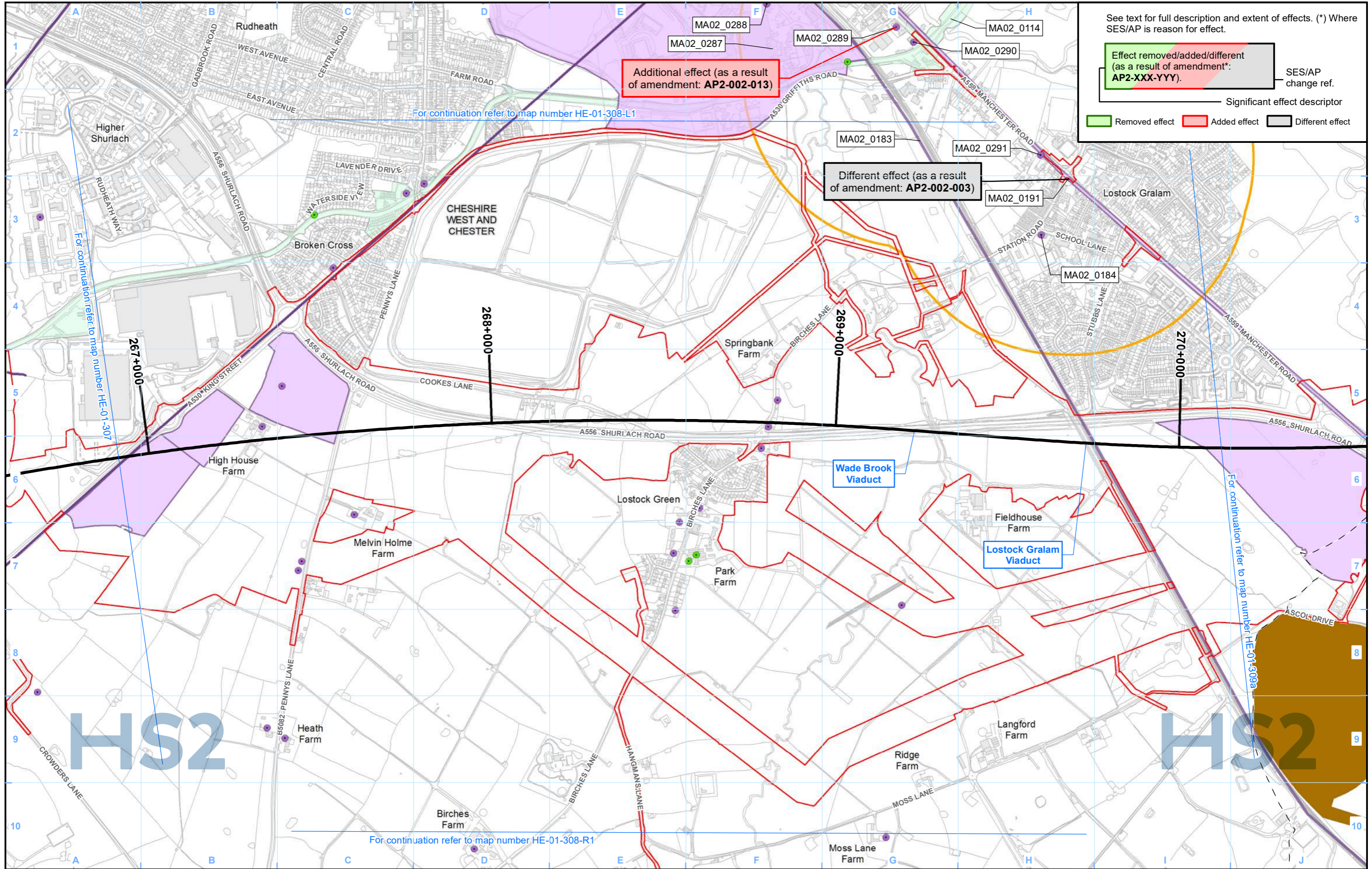
HS2 Higher Green Farm

Registered in England. Registration number 06791686. Registered office: 2 Snowhill, Queensway, Birmingham B4 6GA.

Scale at A3: 1:10,000

© Crown copyright and database rights 2022 OS 100049190

Doc Number: 2PT27-MWJ-EV-MAP-M000-004481-P01 Date: 27/03/23



See text for full description and extent of effects. (*) Where SES/AP is reason for effect.

Effect removed/added/different (as a result of amendment*: AP2-XXX-YYY).

SES/AP change ref.

Significant effect descriptor

Removed effect Added effect Different effect

Legend

Route in tunnel	Study area	Registered battlefield	Listed buildings
Route on surface	Conservation area	Non-designated heritage asset	Grade I
Depot, station, headhouse or portal building	Registered park/garden	Non-designated heritage asset	Grade II*
Land potentially required during construction	Scheduled monument	Non-designated heritage asset	Grade II
Community area boundary		ABC_123 Unique gazetteer ID (UID)	
County boundary			
District/Borough boundary			

Map Number: HE-01-308

Map Name: Heritage Assets within Study Area SES2 and AP2 ES

Community Area MA02: Wimboldsley to Lostock Gralam

HS2

Registered in England. Registration number 06791686. Registered office: 2 Snowhill, Queensway, Birmingham B4 6GA.

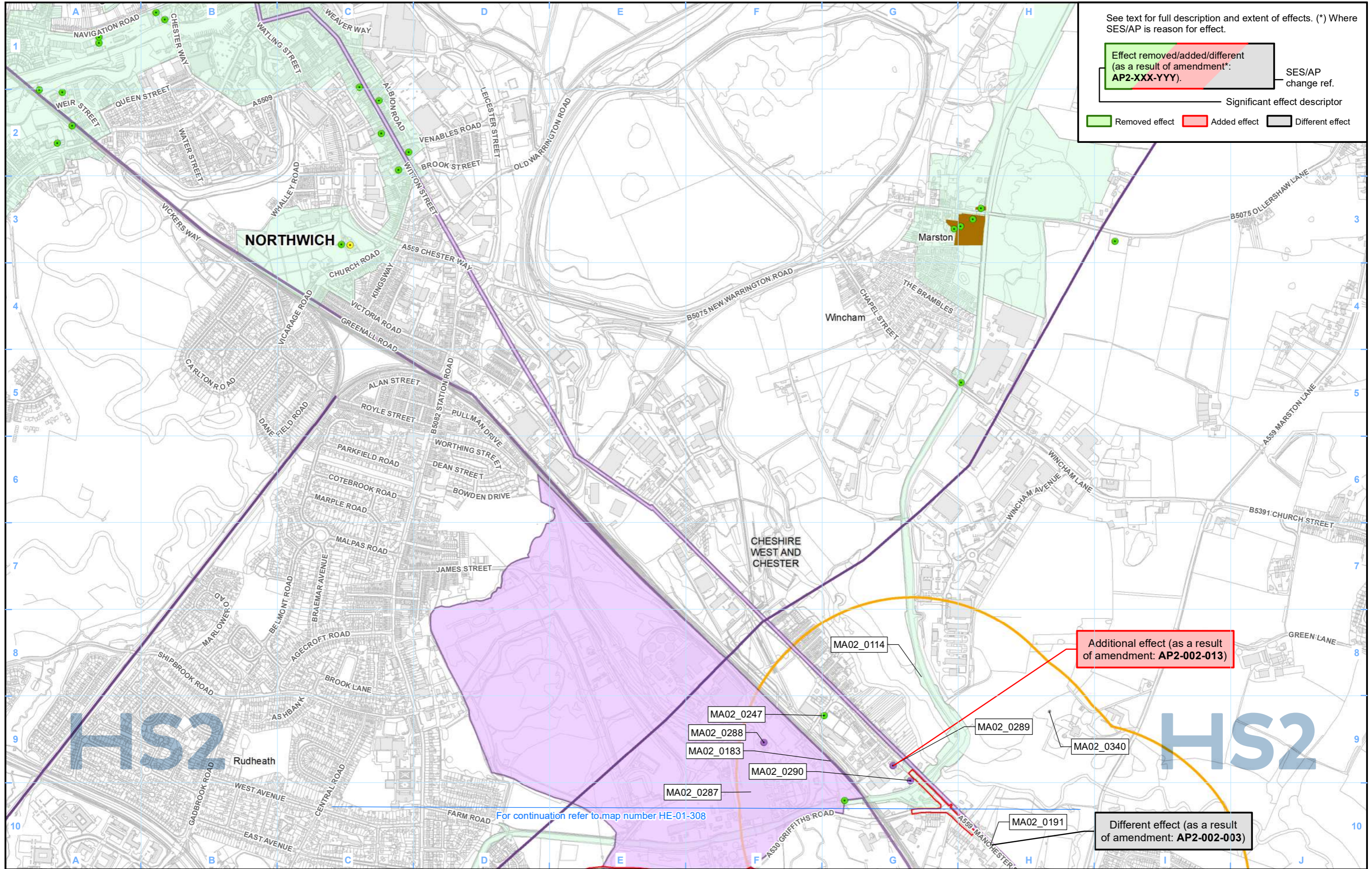
Scale at A3: 1:10,000

0 100 200 300 400 Metres

© Crown copyright and database rights 2022 OS 100049190

Doc Number: 2PT27-MWJ-EV-MAP-M000-001604-P01

Date: 30/03/23



See text for full description and extent of effects. (*) Where SES/AP is reason for effect.

Effect removed/added/different (as a result of amendment*: AP2-XXX-YYY). — SES/AP change ref.

— Significant effect descriptor

Removed effect Added effect Different effect

- Legend**
- Route in tunnel
 - Route on surface
 - Depot, station, headhouse or portal building
 - Land potentially required during construction
 - Community area boundary
 - County boundary
 - District/Borough boundary
 - Study area
 - Conservation area
 - Registered park/garden
 - Scheduled monument
 - Registered battlefield
 - Non-designated heritage asset
 - Non-designated heritage asset
 - Non-designated heritage asset
 - Unique gazetteer ID (UID)
 - Listed buildings
 - Grade I
 - Grade II*
 - Grade II

Map Number: HE-01-308-L1

Map Name: Heritage Assets within Study Area SES2 and AP2 ES

Community Area MA02: Wimboldsley to Lostock Gralam

HS2

Registered in England. Registration number 06791686. Registered office: 2 Snowhill, Queensway, Birmingham B4 6QA.

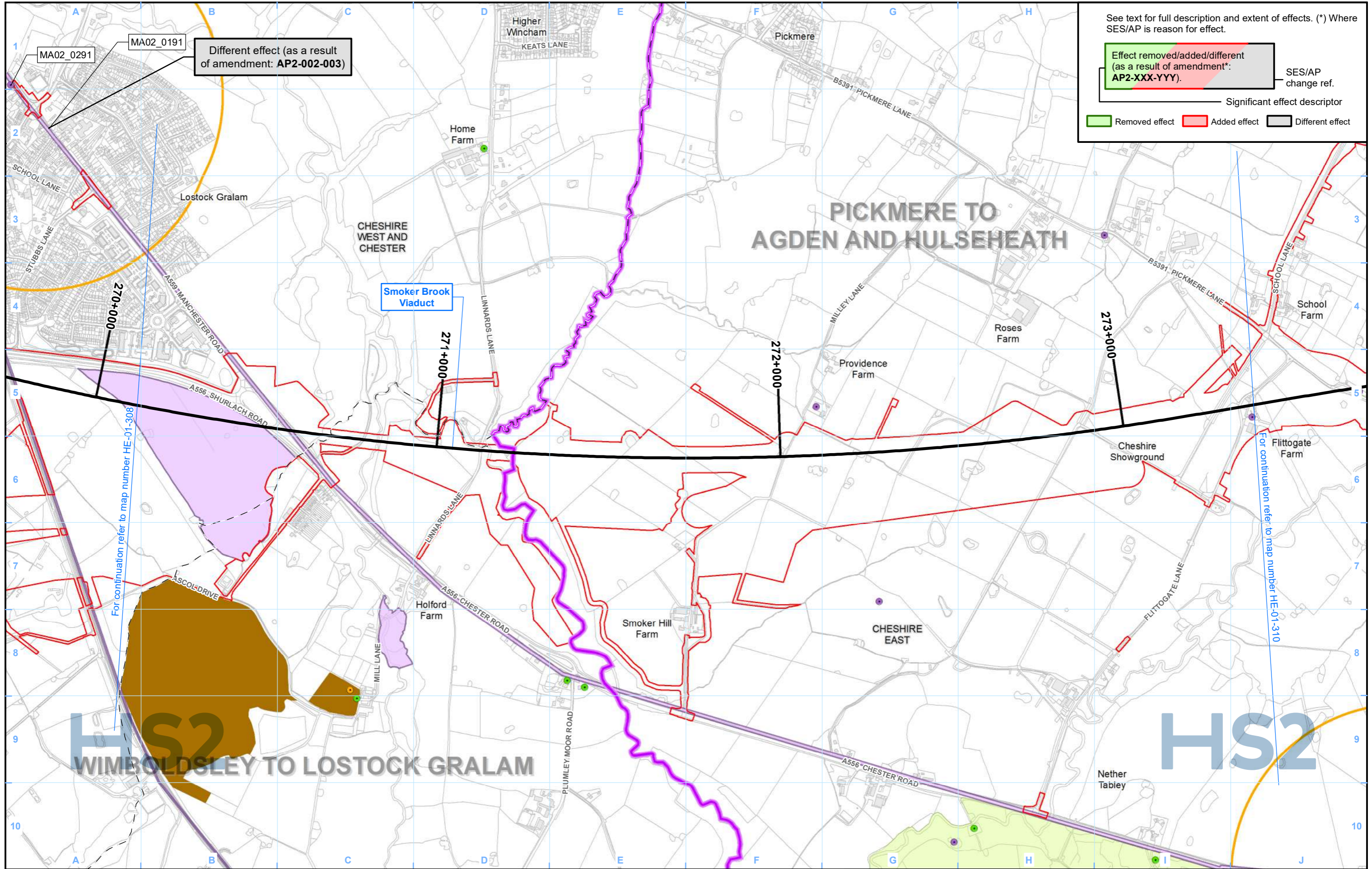
© Crown copyright and database rights 2022 OS 100049190

Doc Number: 2PT27-MWJ-EV-MAP-M000-002932-P01

Scale at A3: 1:10,000

0 100 200 300 400 Metres

Date: 30/03/23



See text for full description and extent of effects. (*) Where SES/AP is reason for effect.

Effect removed/added/different (as a result of amendment*: AP2-XXX-YYY).

SES/AP change ref.

Significant effect descriptor

Removed effect (Green) Added effect (Red) Different effect (Grey)

Legend

- Route in tunnel
- Route on surface
- Depot, station, headhouse or portal building
- Land potentially required during construction
- Community area boundary
- County boundary
- District/Borough boundary
- Study area
- Conservation area
- Registered park/garden
- Scheduled monument
- Registered battlefield
- Non-designated heritage asset
- Non-designated heritage asset
- Non-designated heritage asset
- Unique gazetteer ID (UID)
- Listed buildings
- Grade I
- Grade II*
- Grade II

Map Number: HE-01-309a

Map Name: Heritage Assets within Study Area SES2 and AP2 ES

Community Area MA02: Wimboldsley to Lostock Gralam

HS2

Registered in England. Registration number 06791686. Registered office: 2 Snowhill, Queensway, Birmingham B4 6GA.

© Crown copyright and database rights 2022 OS 100049190

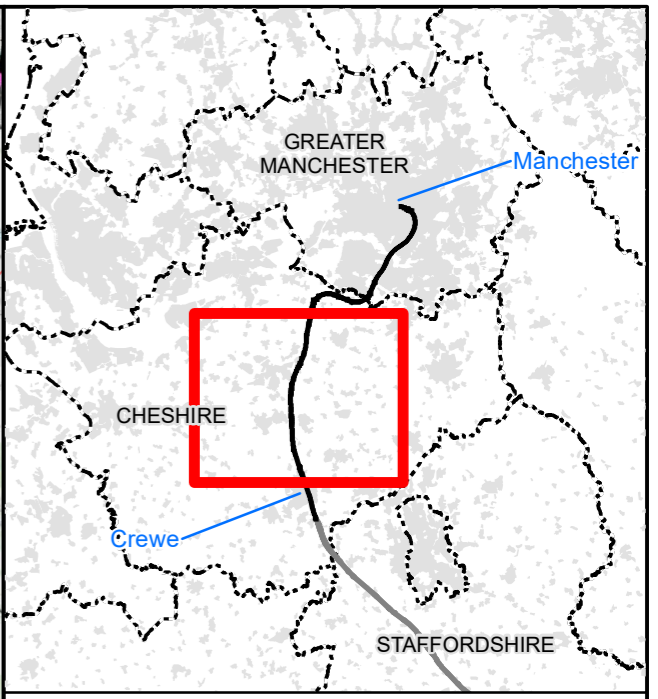
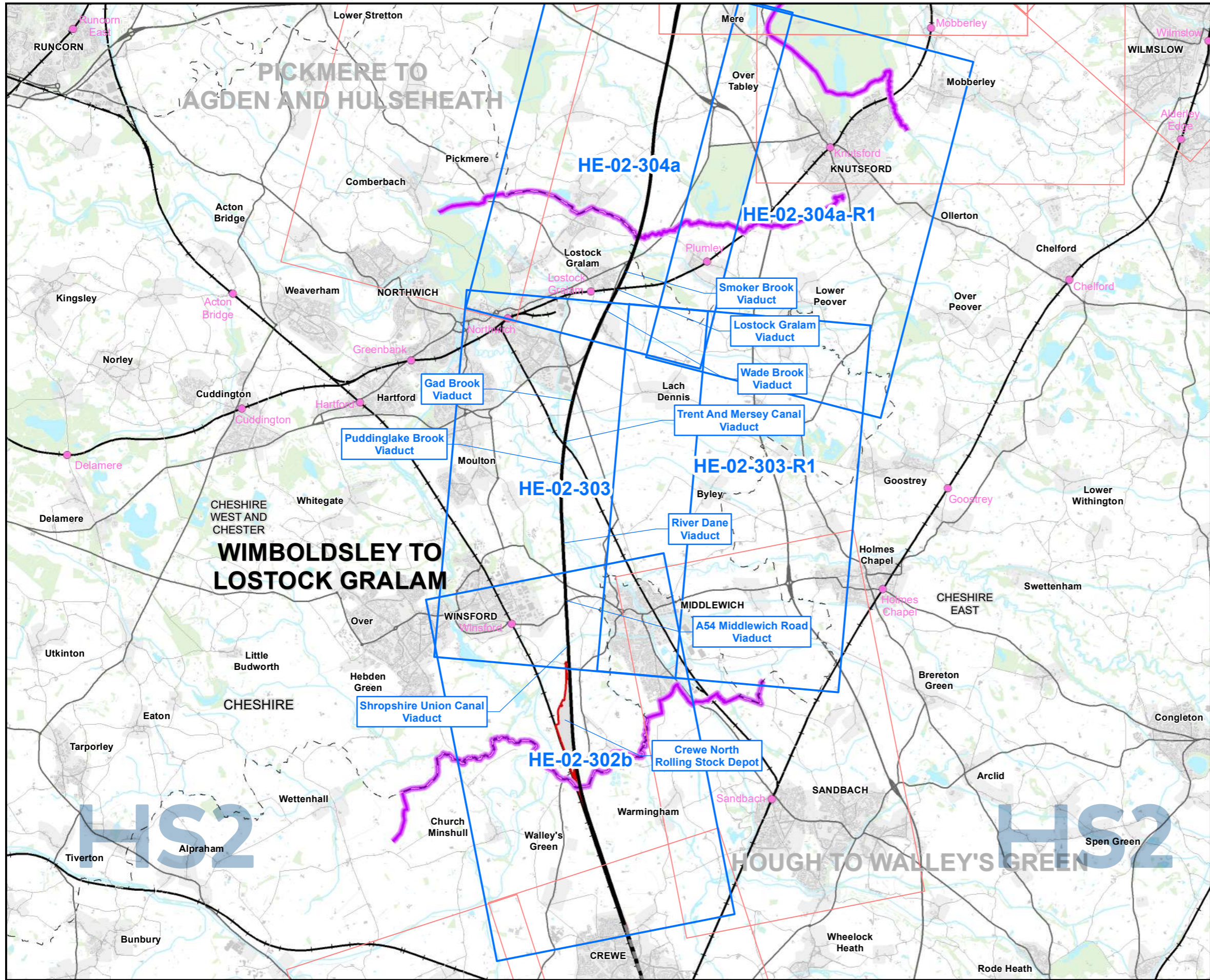
Doc Number: 2PT27-MWJ-EV-MAP-M000-001605-P01

Date: 29/03/23

Scale at A3: 1:10,000

0 100 200 300 400 Metres

This page is left intentionally blank



Map Series Information:

This map series shows designated assets within 2000m in relation to the land required for the construction of the Proposed Scheme.

- Main Map Legend**
- Route in tunnel
 - Route on surface
 - Community area boundary
 - Railway Station
 - County boundary
 - District/Borough boundary
 - Map sheets included in this community area
 - Map sheets included in this community area with no amendment
 - Map sheets not included in this community area

Map Number	HE-02-INDEX-MA02
Map Name	Index Map of: Designated Heritage Assets SES2 and AP2 ES
	Community Area MA02: Wimboldsley to Lostock Gralam

HS2

Registered in England. Registration number 06791686.
Registered office: 2 Snowhill, Queensway,
Birmingham B4 6QA.

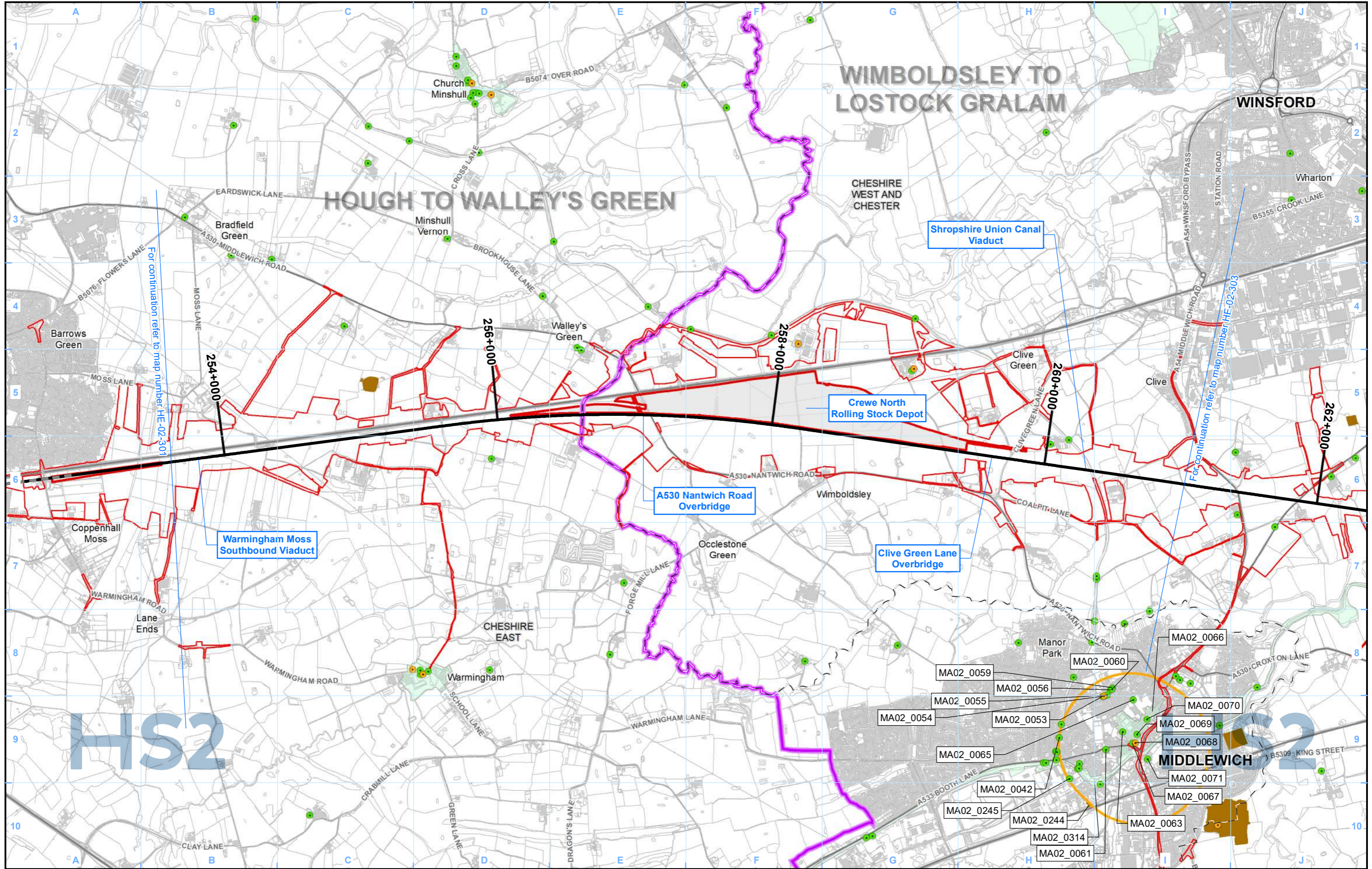
Scale at A3: 1:100,000

© Crown copyright and database rights 2022
OS 100049190

Doc Number: 2PT27-MWJ-EV-MAP-M000-001663-P01

Date: 24/03/23

Note: Not all data layers in the legend are represented on every map.



Legend

Route in tunnel	Existing railway station	Conservation area	Listed buildings
Route on surface	Existing rail line	Registered park/garden	Grade I
Depot, station, headhouse or portal building	Study area	Scheduled monument	Grade II*
Land potentially required during construction		Registered battlefield	Grade II
Community area boundary			
County boundary			
District/Borough boundary			

ABC_123 Unique gazetteer ID (UID)

Map Number: HE-02-302b

Map Name: Designated Heritage Assets SES2 and AP2 ES

Community Area MA02: Wimboldsley to Lostock Gralam

HS2

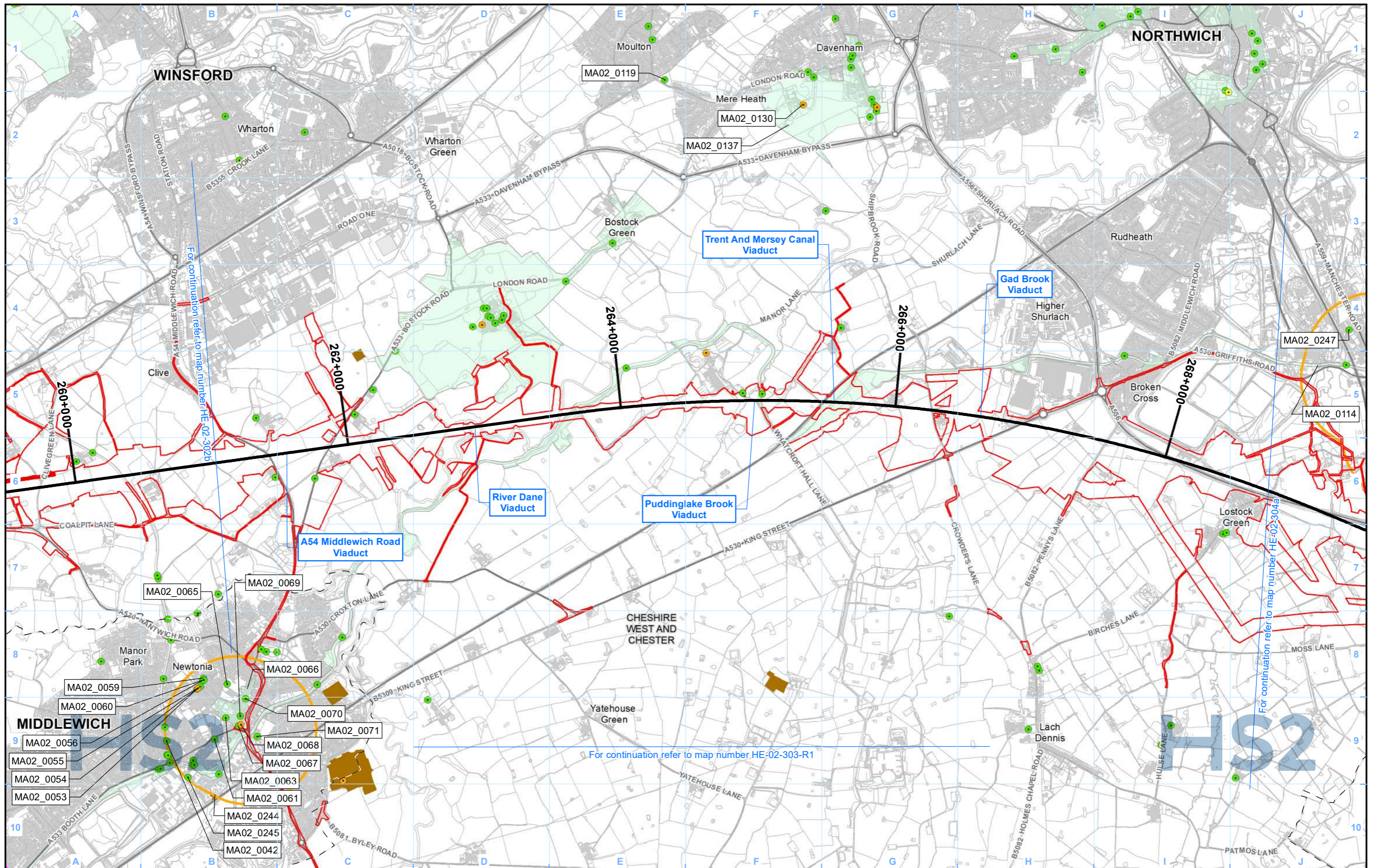
Registered in England. Registration number 06791686.
Registered office: 2 Snowhill, Queensway, Birmingham B4 6QA.

Scale at A3: 1:25,000

© Crown copyright and database rights 2022
OS 100049190

Doc Number: 2PT27-MWJ-EV-MAP-M000-001643-P01

Date: 30/03/23



For continuation refer to map number HE-02-302b

For continuation refer to map number HE-02-304a

For continuation refer to map number HE-02-303-R1

Legend	
	Route in tunnel
	Route on surface
	Depot, station, headhouse or portal building
	Land potentially required during construction
	Community area boundary
	County boundary
	District/Borough boundary
	Existing railway station
	Existing rail line
	Conservation area
	Registered park/garden
	Scheduled monument
	Registered battlefield
	Study area
	Listed buildings Grade I
	Listed buildings Grade II*
	Listed buildings Grade II
	ABC_123 Unique gazetteer ID (UID)

Map Number	HE-02-303
Map Name	Designated Heritage Assets SES2 and AP2 ES
Community Area MA02: Wimboldsley to Lostock Gralam	

HS2 Ltd accept no responsibility for any circumstances, which arise from the reproduction of this map after alteration, amendment or abbreviation or if it is issued in part or issued incomplete in any way.

Registered in England. Registration number 06791686.
Registered office: 2 Snowhill, Queensway, Birmingham B4 6GA.

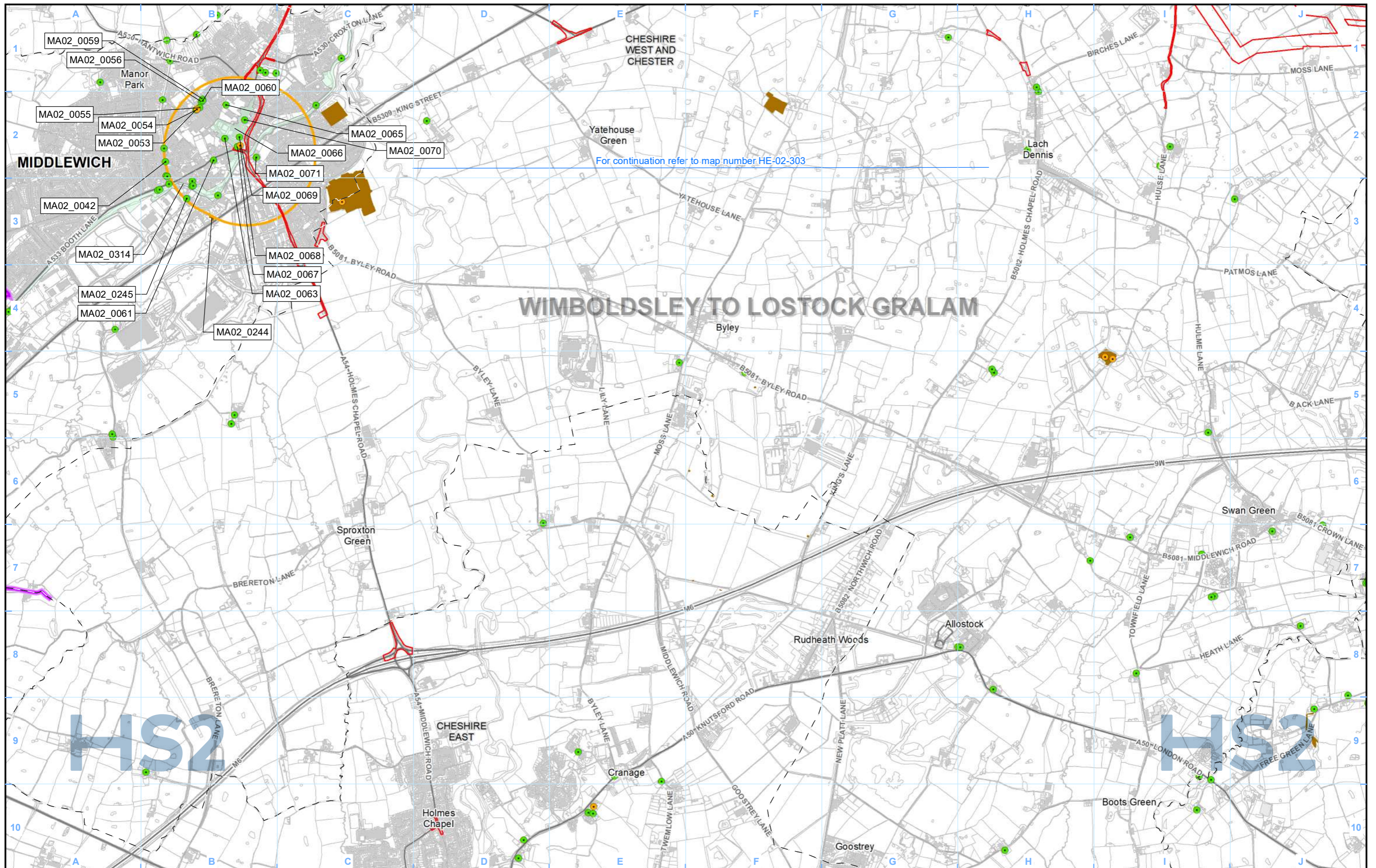
© Crown copyright and database rights 2022
OS 100049190

Doc Number: 2PT27-MWJ-EV-MAP-M000-001645-P01

Scale at A3: 1:25,000

Metres

Date: 30/03/23



For continuation refer to map number HE-02-303

WIMBOLDSLEY TO LOSTOCK GRALAM

Legend			

Map Number	HE-02-303-R1
Map Name	Designated Heritage Assets SES2 and AP2 ES
	Community Area MA02: Wimboldsley to Lostock Gralam

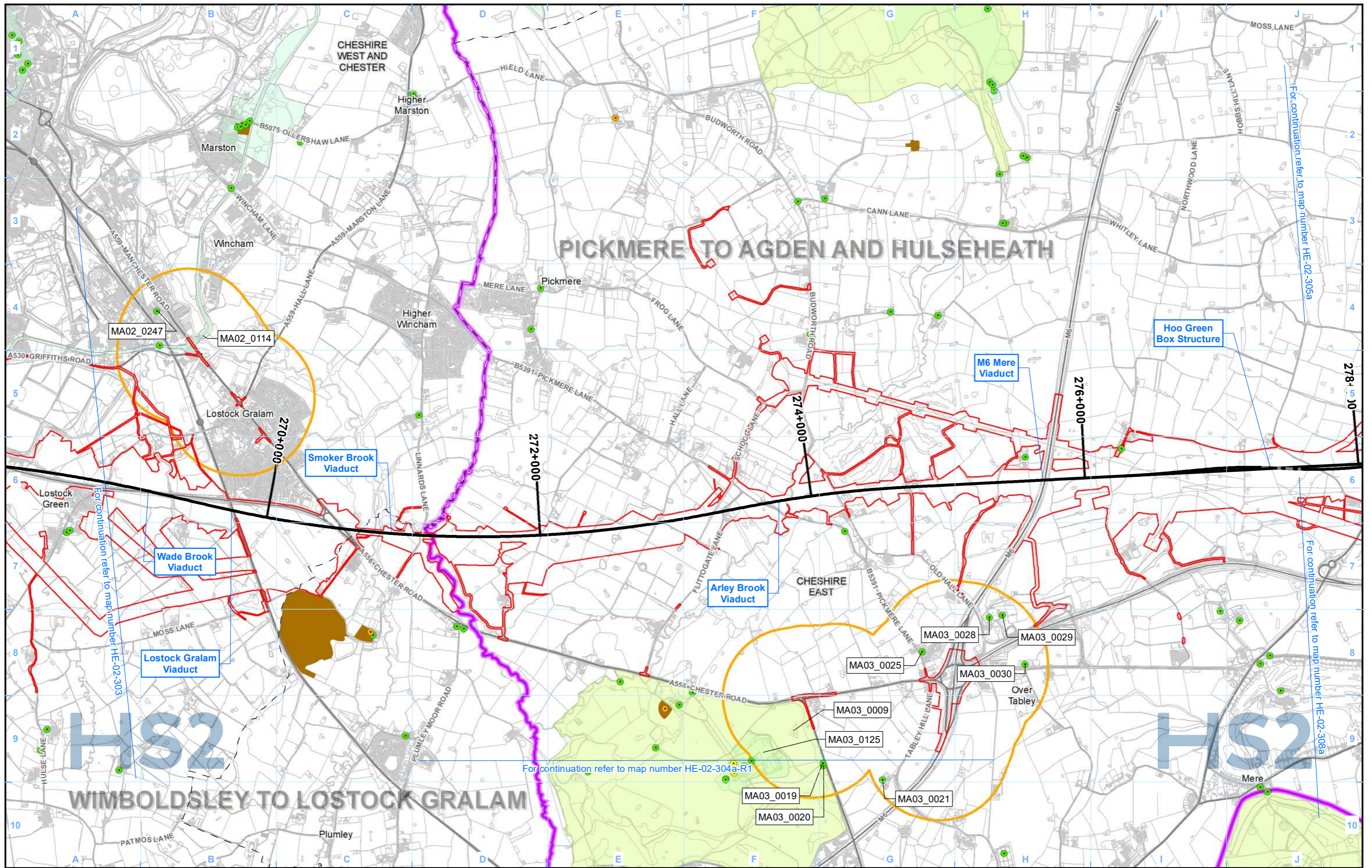
HS2 Ltd accept no responsibility for any circumstances, which arise from the reproduction of this map after alteration, amendment or abbreviation or if it is issued in part or issued incomplete in any way.

Registered in England. Registration number 06791686.
Registered office: 2 Snowhill, Queensway, Birmingham B4 6QA.

© Crown copyright and database rights 2022
OS 100049190

Scale at A3: 1:25,000

Doc Number: 2PT27-MWJ-EV-MAP-M000-002402-P01 Date: 30/03/23



- Legend**
- Route in tunnel
 - Route on surface
 - Depot, station, headhouse or portal building
 - Land potentially required during construction
 - Community area boundary
 - County boundary
 - District/Borough boundary

- Existing railway station
- Existing rail line
- Study area
- Conservation area
- Registered park/garden
- Scheduled monument
- Registered battlefield
- Unique gazetteer ID (UID)

- Listed buildings
- Grade I
- Grade II*
- Grade II

Map Number: HE-02-304a

Map Name: Designated Heritage Assets SES2 and AP2 ES

Community Area MA02: Wimboldsley to Lostock Gralam

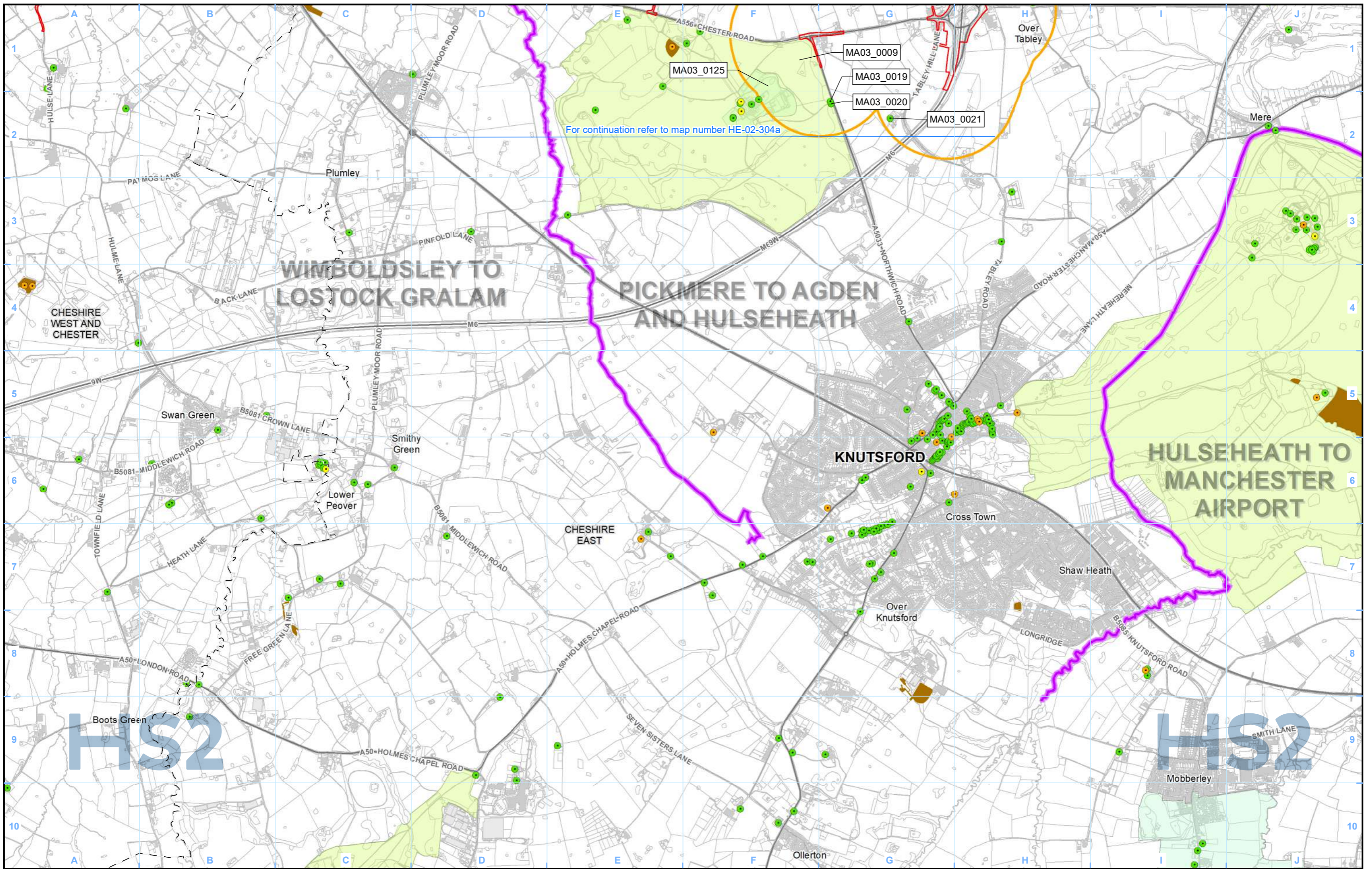
HS2

Registered in England. Registration number 06791686. Registered office: 2 Snowhill, Queensway, Birmingham B4 6QA.

Scale at A3: 1:25,000

Doc Number: 2PT27-MWJ-EV-MAP-M000-001646-P01

Date: 29/03/23



Legend

Route in tunnel	Existing railway station	Conservation area	Listed buildings
Route on surface	Existing rail line	Registered park/garden	Grade I
Depot, station, headhouse or portal building	Study area	Scheduled monument	Grade II*
Land potentially required during construction		Registered battlefield	Grade II
Community area boundary			
County boundary	Unique gazetteer ID (UID)		
District/Borough boundary			

Map Number HE-02-304a-R1

Map Name
**Designated Heritage Assets
SES2 and AP2 ES**

Community Area MA02:
Wimboldsley to Lostock Gralam

HS2

Registered in England. Registration number 06791686.
Registered office: 2 Snowhill, Queensway,
Birmingham B4 6QA.

Scale at A3: 1:25,000

© Crown copyright and database rights 2022
OS 100049190

Doc Number: 2PT27-MWJ-EV-MAP-M000-002416-P01

Date: 24/03/23

This page is left intentionally blank

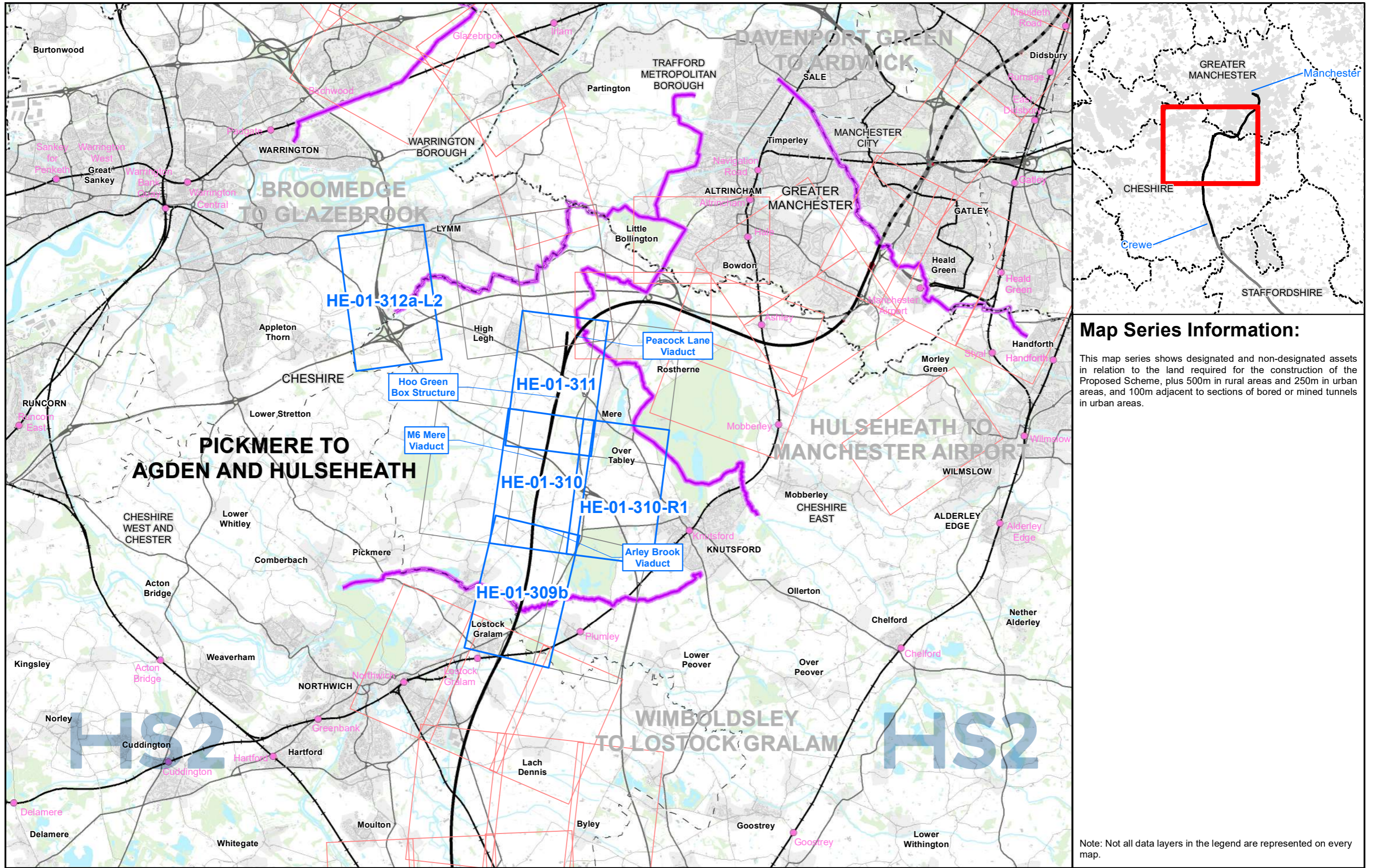
High Speed Rail (Crewe – Manchester)

Supplementary Environmental Statement 2 and Additional Provision 2 Environmental Statement

MA03: Pickmere to Agden and Hulseheath

HE-01 - Heritage Assets within Study Area

HE-02 - Designated Heritage Assets



Map Series Information:

This map series shows designated and non-designated assets in relation to the land required for the construction of the Proposed Scheme, plus 500m in rural areas and 250m in urban areas, and 100m adjacent to sections of bored or mined tunnels in urban areas.

Note: Not all data layers in the legend are represented on every map.

- Main Map Legend**
- Route in tunnel
 - Route on surface
 - Depot, station, headhouse or portal building
 - Community area boundary
 - Railway Station
 - County boundary
 - District/Borough boundary
 - Map sheets included in this community area
 - Map sheets included in this community area with no amendment
 - Map sheets not included in this community area

Map Number: HE-01-INDEX-MA03

Map Name: Index Map of: Heritage Assets within Study Area SES2 and AP2 ES

Community Area MA03: Pickmere to Agden and Hulseheath

HS2

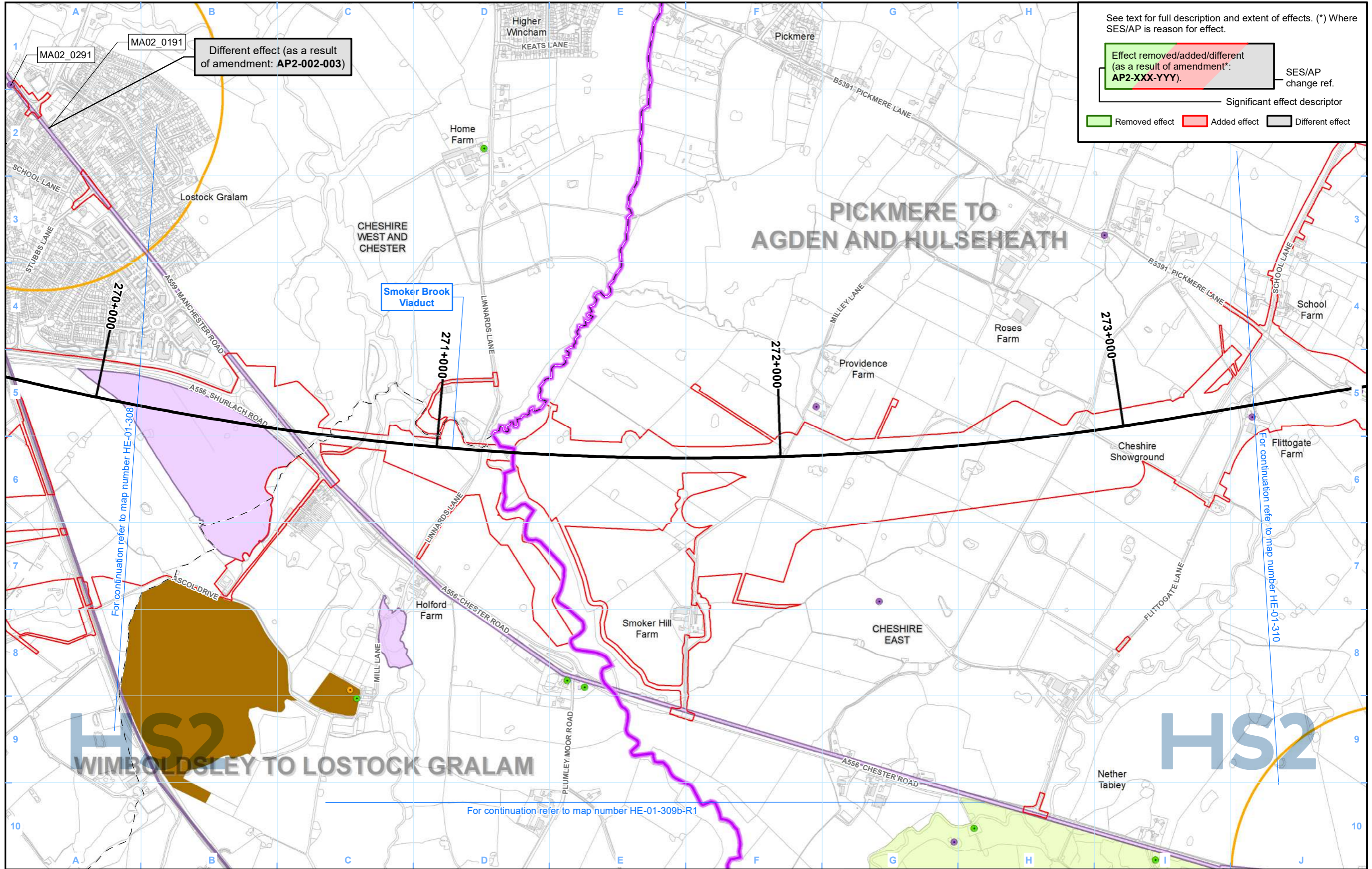
Registered in England. Registration number 06791686. Registered office: 2 Snowhill, Queensway, Birmingham B4 6QA.

Scale at A3: 1:100,000

© Crown copyright and database rights 2022 OS 100049190

Doc Number: 2PT27-MWJ-EV-MAP-M000-001633-P01

Date: 29/03/23



See text for full description and extent of effects. (*) Where SES/AP is reason for effect.

Effect removed/added/different (as a result of amendment*: AP2-XXX-YYY).

SES/AP change ref.

Significant effect descriptor

Removed effect Added effect Different effect

Legend

- Route in tunnel
- Route on surface
- Depot, station, headhouse or portal building
- Land potentially required during construction
- Community area boundary
- County boundary
- District/Borough boundary
- Study area
- Conservation area
- Registered park/garden
- Scheduled monument
- Registered battlefield
- Non-designated heritage asset
- Non-designated heritage asset
- Non-designated heritage asset
- Unique gazetteer ID (UID)
- Listed buildings
- Grade I
- Grade II*
- Grade II

Map Number: HE-01-309b

Map Name: Heritage Assets within Study Area SES2 and AP2 ES

Community Area MA03: Pickmere to Agden and Hulseheath

HS2

HS2 Ltd accept no responsibility for any circumstances, which arise from the reproduction of this map after alteration, amendment or abbreviation or if it is issued in part or issued incomplete in any way.

Registered in England. Registration number 06791686. Registered office: 2 Snowhill, Queensway, Birmingham B4 6GA.

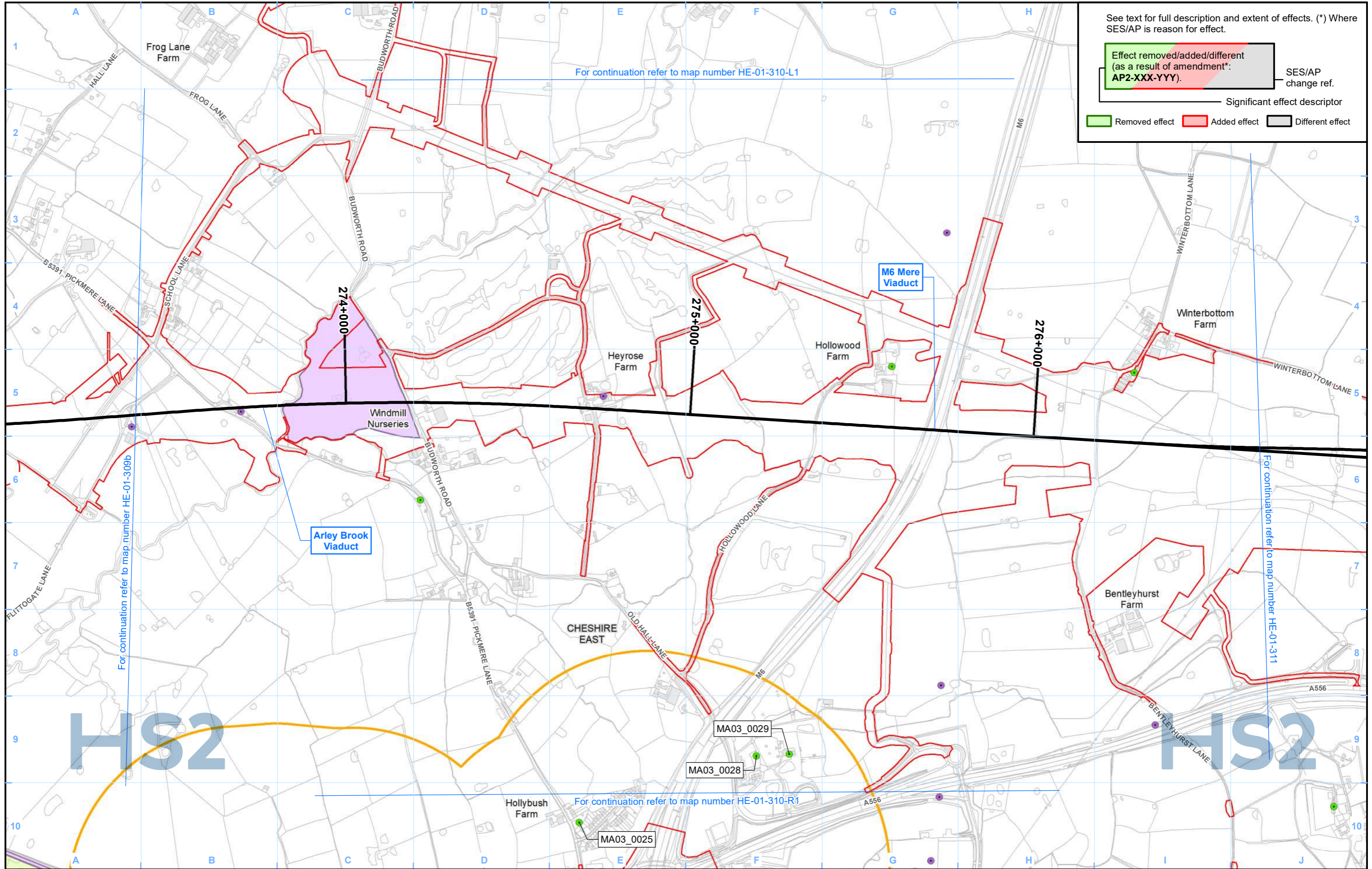
© Crown copyright and database rights 2022 OS 100049190

Doc Number: 2PT27-MWJ-EV-MAP-M000-001606-P01

Date: 29/03/23

Scale at A3: 1:10,000

0 100 200 300 400 Metres



See text for full description and extent of effects. (*) Where SES/AP is reason for effect.

Effect removed/added/different (as a result of amendment*: AP2-XXX-YYY).

SES/AP change ref.

Significant effect descriptor

Removed effect Added effect Different effect

- Legend**
- Route in tunnel
 - Route on surface
 - Depot, station, headhouse or portal building
 - Land potentially required during construction
 - Community area boundary
 - County boundary
 - District/Borough boundary
 - Study area
 - Conservation area
 - Registered park/garden
 - Scheduled monument
 - Registered battlefield
 - Non-designated heritage asset
 - Non-designated heritage asset
 - Non-designated heritage asset
 - Unique gazetteer ID (UID)
 - Listed buildings
 - Grade I
 - Grade II*
 - Grade II

Map Number: HE-01-310

Map Name: Heritage Assets within Study Area SES2 and AP2 ES

Community Area MA03: Pickmere to Agden and Hulseheath

HS2

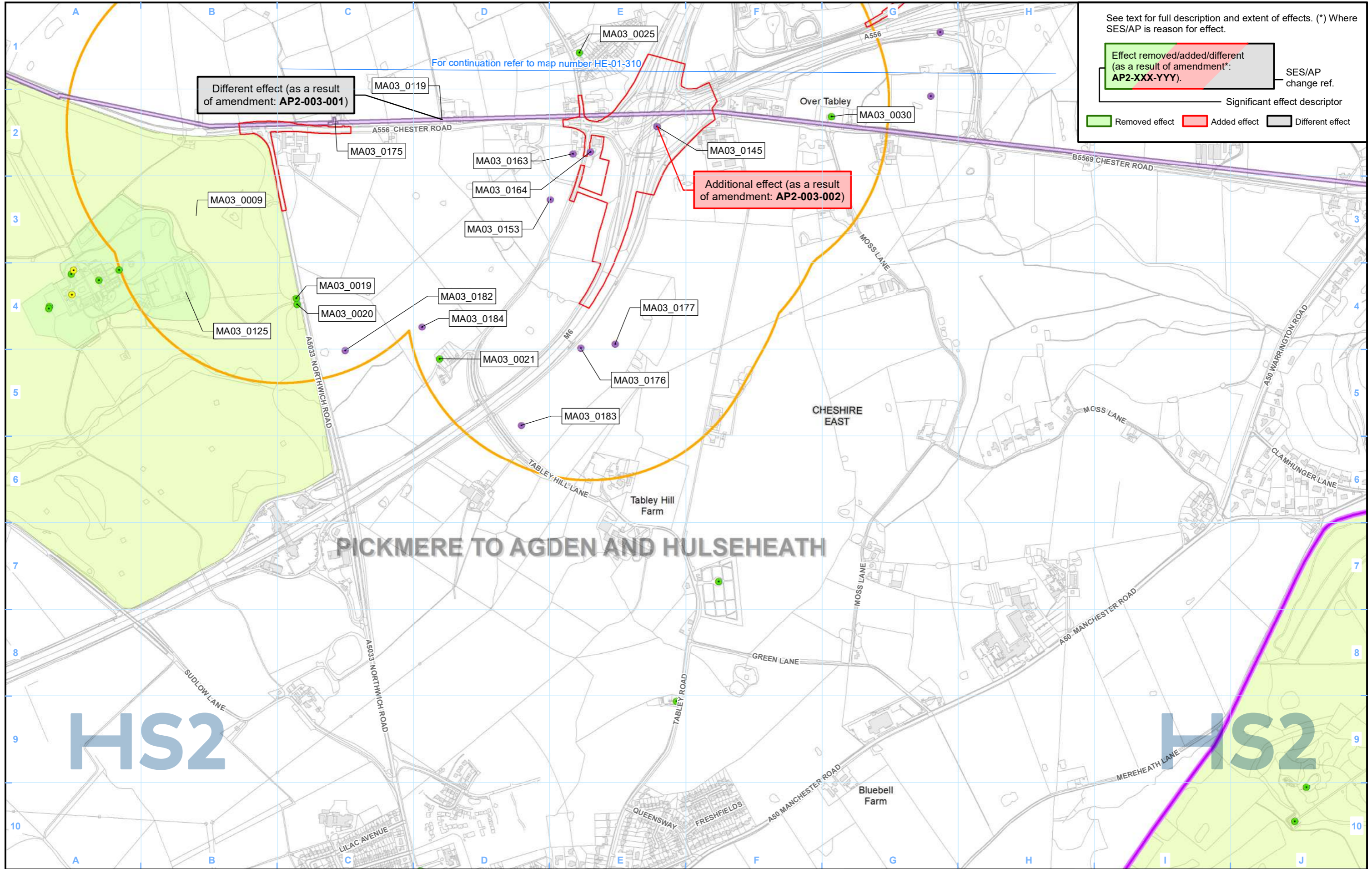
Registered in England. Registration number 06791686. Registered office: 2 Snowhill, Queensway, Birmingham B4 6GA.

Scale at A3: 1:10,000

© Crown copyright and database rights 2022 OS 100049190

Doc Number: 2PT27-MWJ-EV-MAP-M000-001607-P01

Date: 29/03/23



See text for full description and extent of effects. (*) Where SES/AP is reason for effect.

Effect removed/added/different (as a result of amendment*: AP2-XXX-YYY). SES/AP change ref.

Significant effect descriptor

Removed effect (Green) Added effect (Red) Different effect (Grey)

Legend

Route in tunnel	Study area	Registered battlefield	Listed buildings
Route on surface	Conservation area	Non-designated heritage asset	Grade I
Depot, station, headhouse or portal building	Registered park/garden	Non-designated heritage asset	Grade II*
Land potentially required during construction	Scheduled monument	Non-designated heritage asset	Grade II
Community area boundary		ABC_123 Unique gazetteer ID (UID)	
County boundary			
District/Borough boundary			

Map Number: HE-01-310-R1

Map Name: Heritage Assets within Study Area SES2 and AP2 ES

Community Area MA03: Pickmere to Agden and Hulseheath

HS2

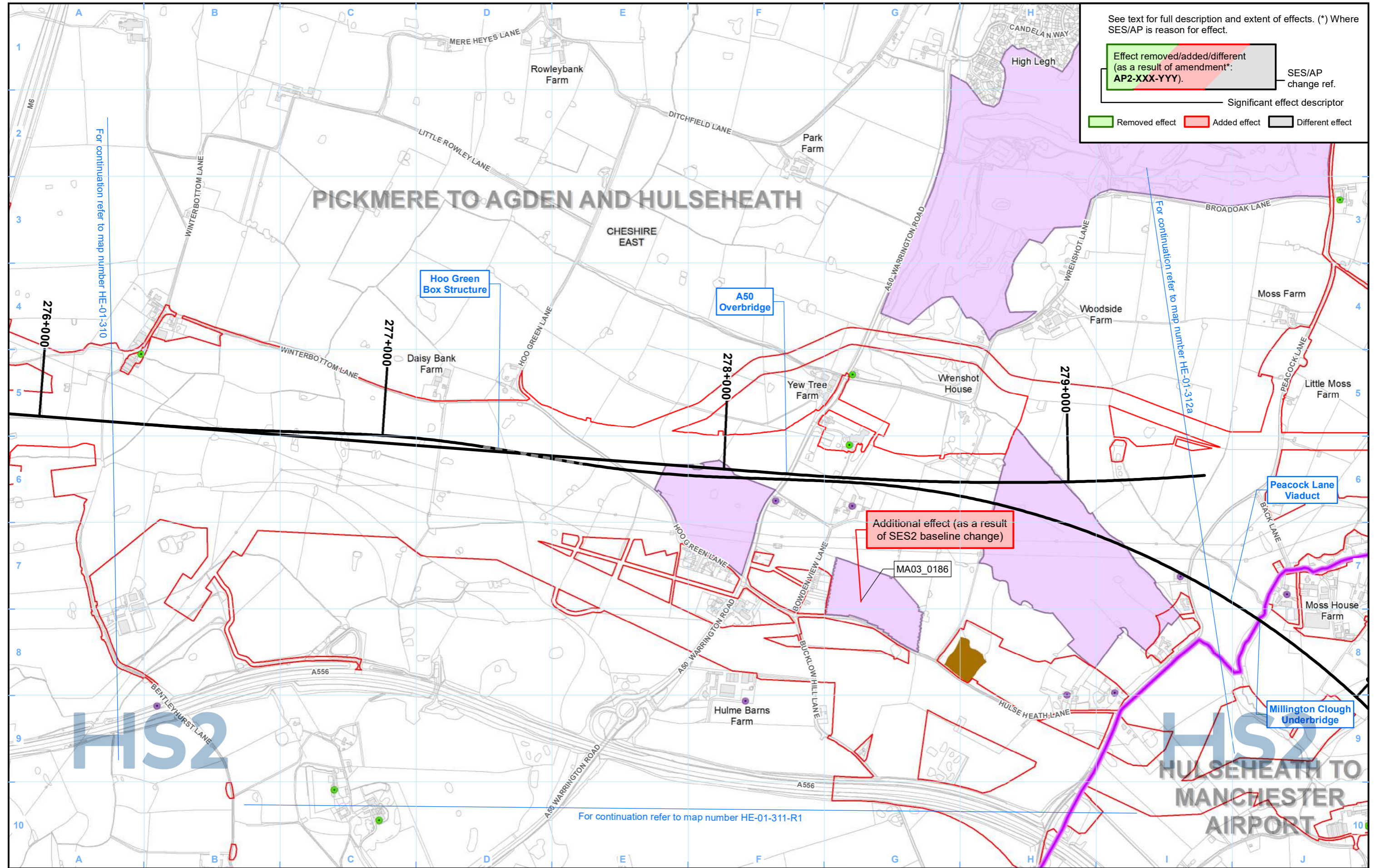
Registered in England. Registration number 06791686. Registered office: 2 Snowhill, Queensway, Birmingham B4 6QA.

Scale at A3: 1:10,000

© Crown copyright and database rights 2022 OS 100049190

Doc Number: 2PT27-MWJ-EV-MAP-M000-002934-P01

Date: 29/03/23



See text for full description and extent of effects. (*) Where SES/AP is reason for effect.

Effect removed/added/different (as a result of amendment*: AP2-XXX-YYY). SES/AP change ref.

Significant effect descriptor

Removed effect Added effect Different effect

Legend			
			Listed buildings

Map Number: HE-01-311

Map Name: Heritage Assets within Study Area SES2 and AP2 ES

Community Area MA03: Pickmere to Agden and Hulseheath

HS2

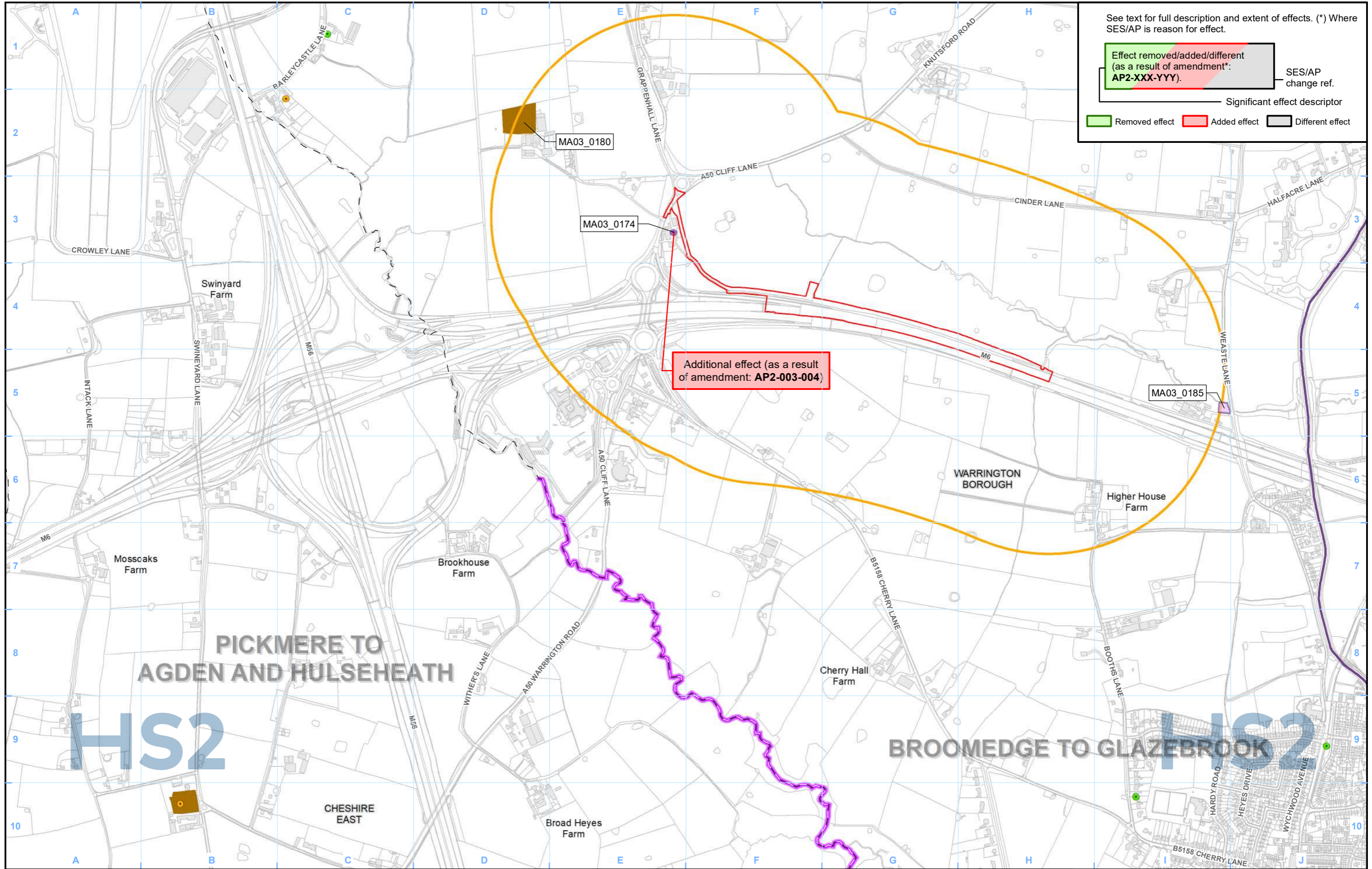
Registered in England. Registration number 06791686. Registered office: 2 Snowhill, Queensway, Birmingham B4 6QA.

© Crown copyright and database rights 2022 OS 100049190

Doc Number: 2PT27-MWJ-EV-MAP-M000-001608-P01

Scale at A3: 1:10,000

Date: 29/03/23



See text for full description and extent of effects. (*) Where SES/AP is reason for effect.

Effect removed/added/different (as a result of amendment*: AP2-XXX-YYY).	SES/AP change ref.
Significant effect descriptor	
Removed effect	Added effect
Different effect	

PICKMERE TO AGDEN AND HULSEHEATH

BROOMEDGE TO GLAZEBROOK

Legend

Route in tunnel	Study area	Registered battlefield	Listed buildings
Route on surface	Conservation area	Non-designated heritage asset	Grade I
Depot, station, headhouse or portal building	Registered park/garden	Non-designated heritage asset	Grade II*
Land potentially required during construction	Scheduled monument	Non-designated heritage asset	Grade II
Community area boundary		ABC_123 Unique gazetteer ID (UID)	
County boundary			
District/Borough boundary			

Map Number: HE-01-312a-L2

Map Name: Heritage Assets within Study Area SES2 and AP2 ES

Community Area MA03: Pickmere to Agden and Hulseheath

HS2

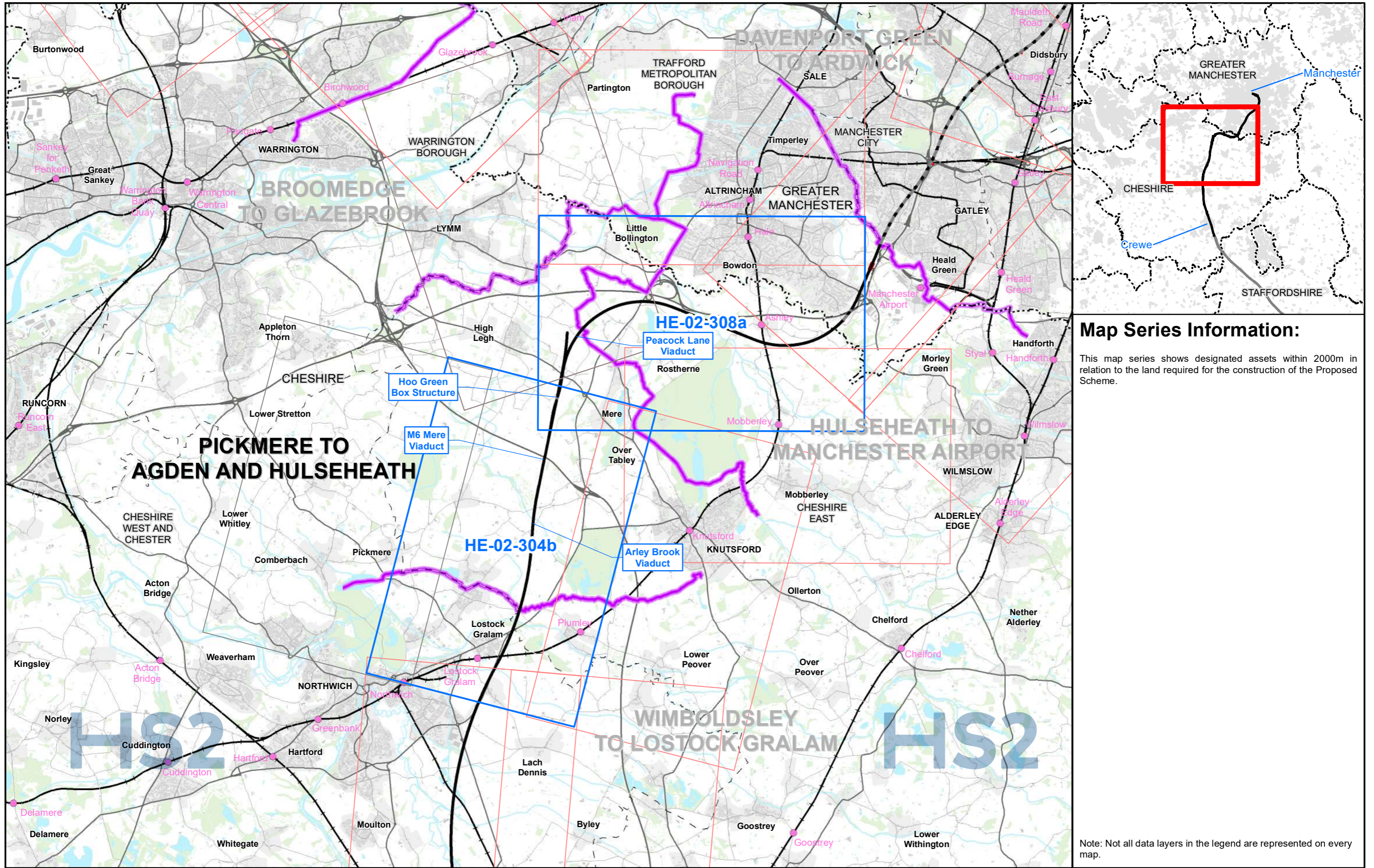
Registered in England. Registration number 06791686. Registered office: 2 Snowhill, Queensway, Birmingham B4 6QA.

Scale at A3: 1:10,000

© Crown copyright and database rights 2022 OS 100049190

Doc Number: 2PT27-MWJ-EV-MAP-M000-004483-P01

Date: 29/03/23



Map Series Information:
 This map series shows designated assets within 2000m in relation to the land required for the construction of the Proposed Scheme.

Note: Not all data layers in the legend are represented on every map.

- Main Map Legend**
- Route in tunnel
 - Route on surface
 - Community area boundary
 - Railway Station
 - County boundary
 - District/Borough boundary
 - Map sheets included in this community area
 - Map sheets included in this community area with no amendment
 - Map sheets not included in this community area

Map Number: HE-02-INDEX-MA03
 Map Name: Index Map of: Designated Heritage Assets SES2 and AP2 ES
 Community Area MA03: Pickmere to Agden and Hulseheath

HS2

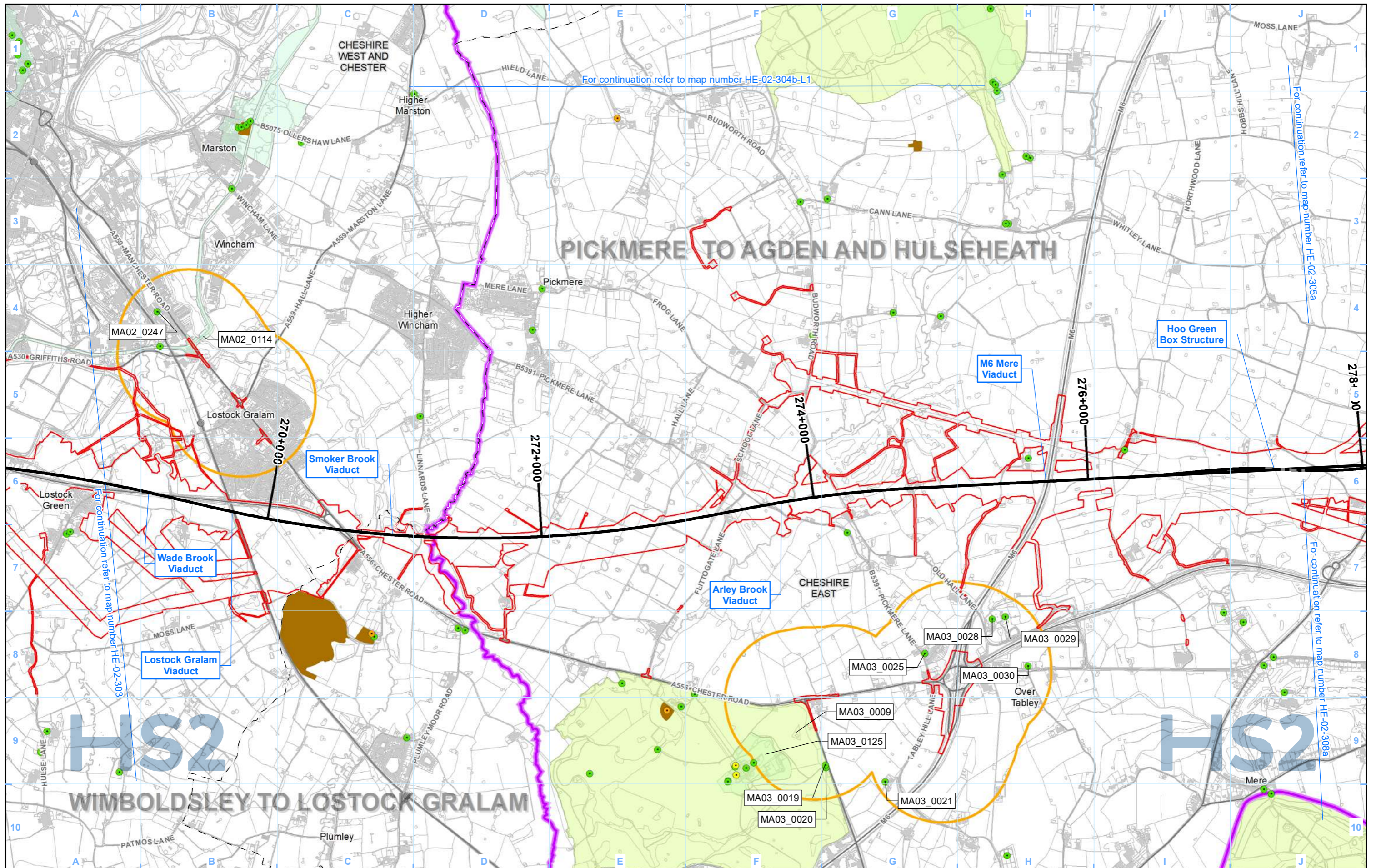
Registered in England. Registration number 06791686.
 Registered office: 2 Snowhill, Queensway, Birmingham B4 6GA.

Scale at A3: 1:100,000

© Crown copyright and database rights 2022
 OS 100049190

Doc Number: 2PT27-MWJ-EV-MAP-M000-001664-P01

Date: 24/03/23



For continuation refer to map number HE-02-304b-L1

For continuation refer to map number HE-02-305a

For continuation refer to map number HE-02-308a

Legend			

Map Number	HE-02-304b
Map Name	Designated Heritage Assets SES2 and AP2 ES
	Community Area MA03: Pickmere to Agden and Hulseheath

HS2 Ltd accept no responsibility for any circumstances, which arise from the reproduction of this map after alteration, amendment or abbreviation or if it is issued in part or issued incomplete in any way.

Registered in England. Registration number 06791686.
Registered office: 2 Snowhill, Queensway, Birmingham B4 6GA.

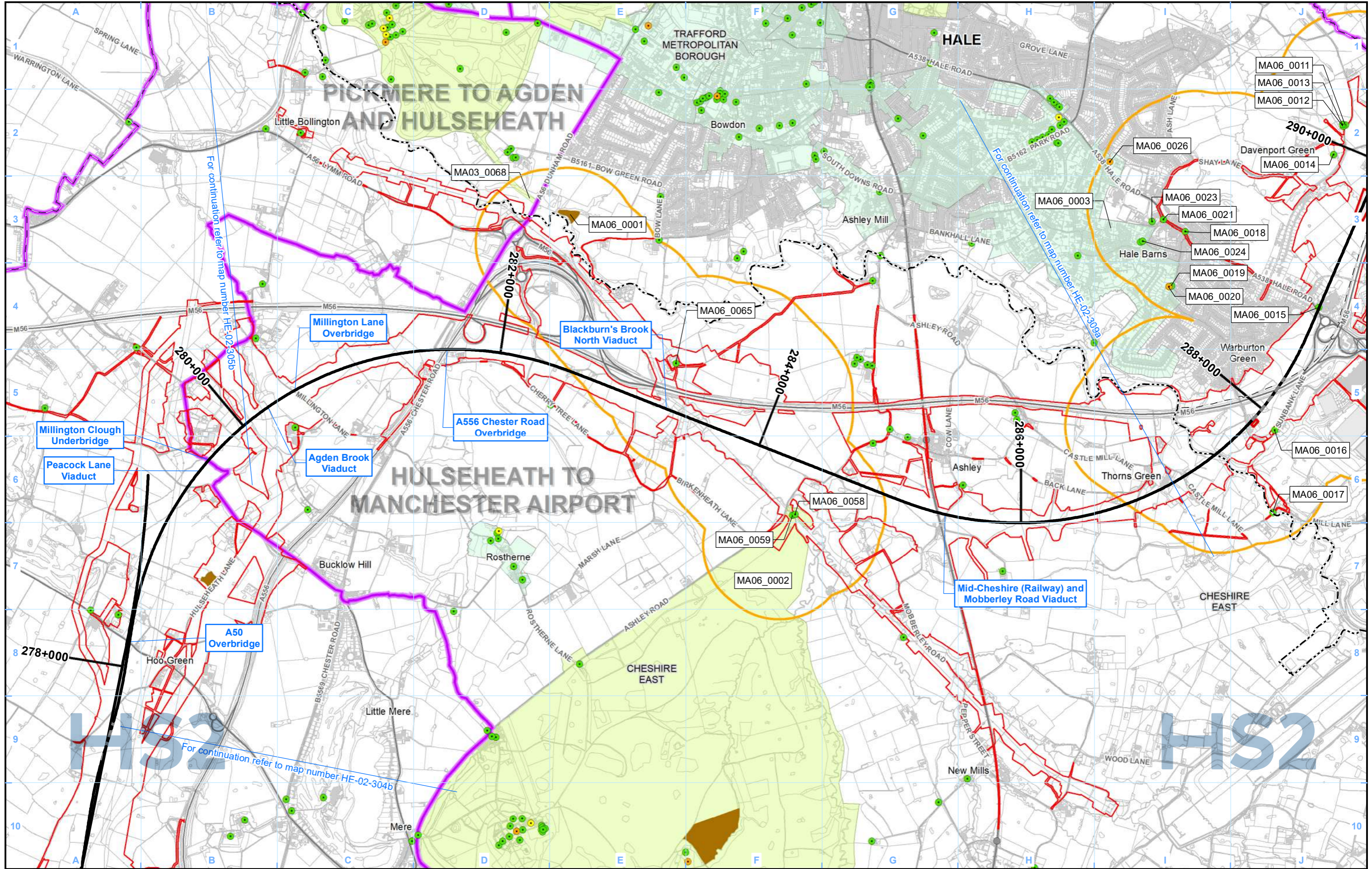
© Crown copyright and database rights 2022
OS 100049190

Scale at A3: 1:25,000

Metres

Doc Number: 2PT27-MWJ-EV-MAP-M000-001647-P01

Date: 29/03/23



Legend

Route in tunnel	Existing railway station	Conservation area	Listed buildings
Route on surface	Existing rail line	Registered park/garden	Grade I
Depot, station, headhouse or portal building	Study area	Scheduled monument	Grade II*
Land potentially required during construction		Registered battlefield	Grade II
Community area boundary			
County boundary			
District/Borough boundary			

Unique gazetteer ID (UID)	ABC_123
---------------------------	---------

Map Number	HE-02-308a
Map Name	Designated Heritage Assets SES2 and AP2 ES
	Community Area MA03: Pickmere to Agden and Hulseheath

HS2

Registered in England. Registration number 06791686.
Registered office: 2 Snowhill, Queensway,
Birmingham B4 6QA.

Scale at A3: 1:25,000

© Crown copyright and database rights 2022
OS 100049190

Doc Number: 2PT27-MWJ-EV-MAP-M000-001653-P01

Date: 24/03/23

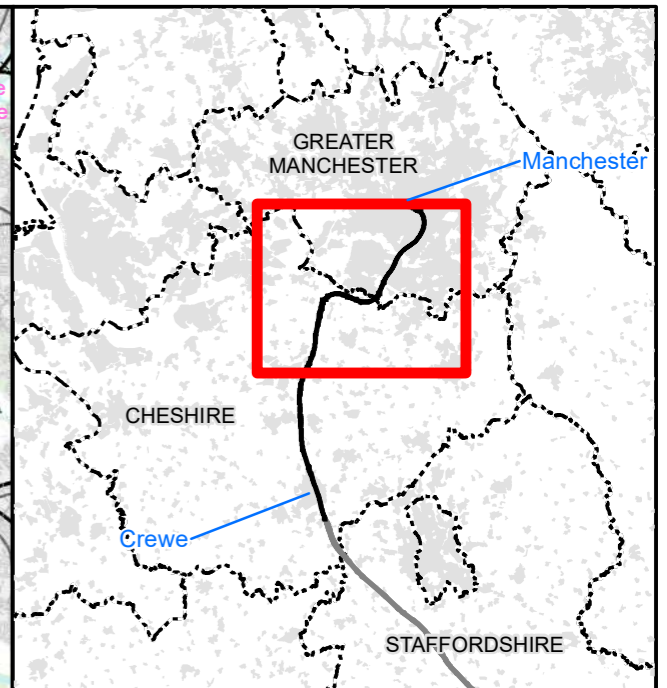
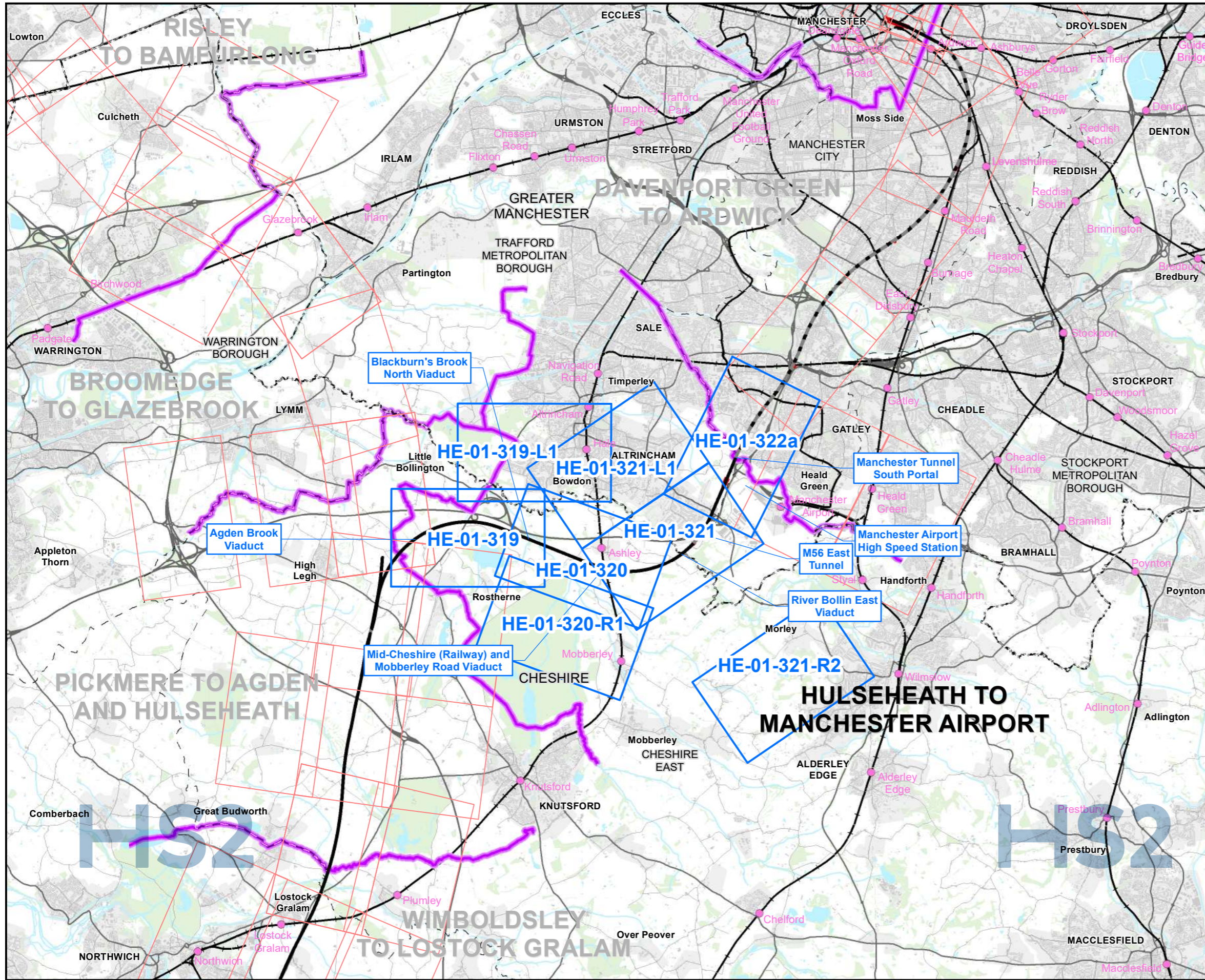
High Speed Rail (Crewe – Manchester)

Supplementary Environmental Statement 2 and Additional Provision 2 Environmental Statement

MA06: Hulseheath to Manchester Airport

HE-01 - Heritage Assets within Study Area

HE-02 - Designated Heritage Assets



Map Series Information:

This map series shows designated and non-designated assets in relation to the land required for the construction of the Proposed Scheme, plus 500m in rural areas and 250m in urban areas, and 100m adjacent to sections of bored or mined tunnels in urban areas.

Main Map Legend

- Route in tunnel
- Route on surface
- Depot, station, headhouse or portal building
- Community area boundary
- Railway Station
- County boundary
- District/Borough boundary
- Map sheets included in this community area
- Map sheets included in this community area with no amendment
- Map sheets not included in this community area

Map Number	HE-01-INDEX-MA06
Map Name	Index Map of: Heritage Assets within Study Area SES2 and AP2 ES
	Community Area MA06: Hulseheath to Manchester Airport

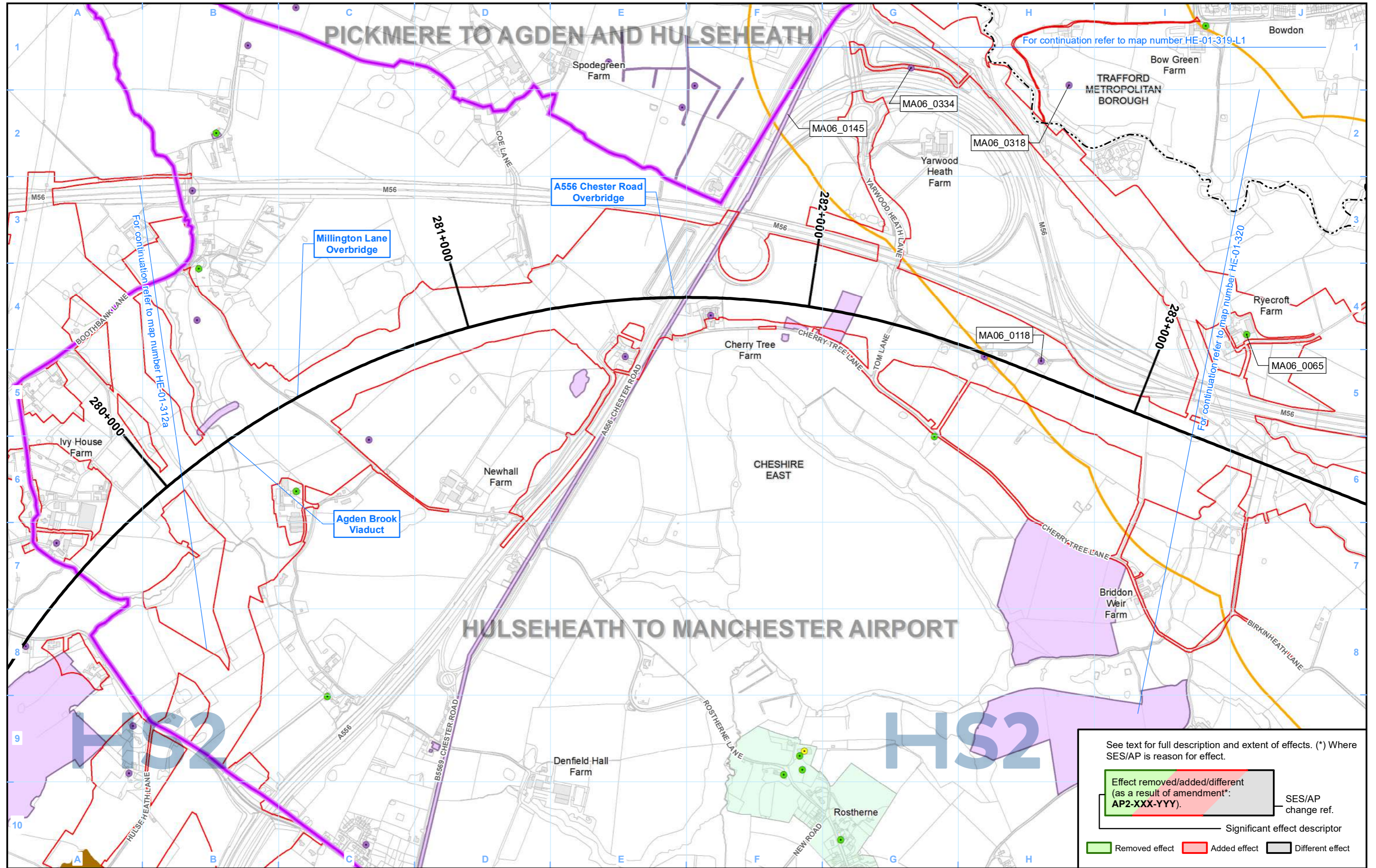
HS2 Hs2 Ltd accept no responsibility for any circumstances, which arise from the reproduction of this map after alteration, amendment or abbreviation or if it is issued in part or issued incomplete in any way.

Registered in England. Registration number 06791686.
Registered office: 2 Snowhill, Queensway, Birmingham B4 6GA.

Scale at A3: 1:100,000

© Crown copyright and database rights 2022
OS 100049190

Doc Number: 2PT27-MWJ-EV-MAP-M000-001636-P01 Date: 29/03/23



- Legend**
- Route in tunnel
 - Route on surface
 - Depot, station, headhouse or portal building
 - Land potentially required during construction
 - Community area boundary
 - County boundary
 - District/Borough boundary
 - Study area
 - Conservation area
 - Registered park/garden
 - Scheduled monument
 - Registered battlefield
 - Non-designated heritage asset
 - Non-designated heritage asset
 - Non-designated heritage asset
 - Unique gazetteer ID (UID)
 - Listed buildings
 - Grade I
 - Grade II*
 - Grade II

Map Number	HE-01-319
Map Name	Heritage Assets within Study Area SES2 and AP2 ES
	Community Area MA06: Hulseheath to Manchester Airport

See text for full description and extent of effects. (*) Where SES/AP is reason for effect.

Effect removed/added/different (as a result of amendment*: AP2-XXX-YYY).

SES/AP change ref.

Significant effect descriptor

Removed effect
 Added effect
 Different effect

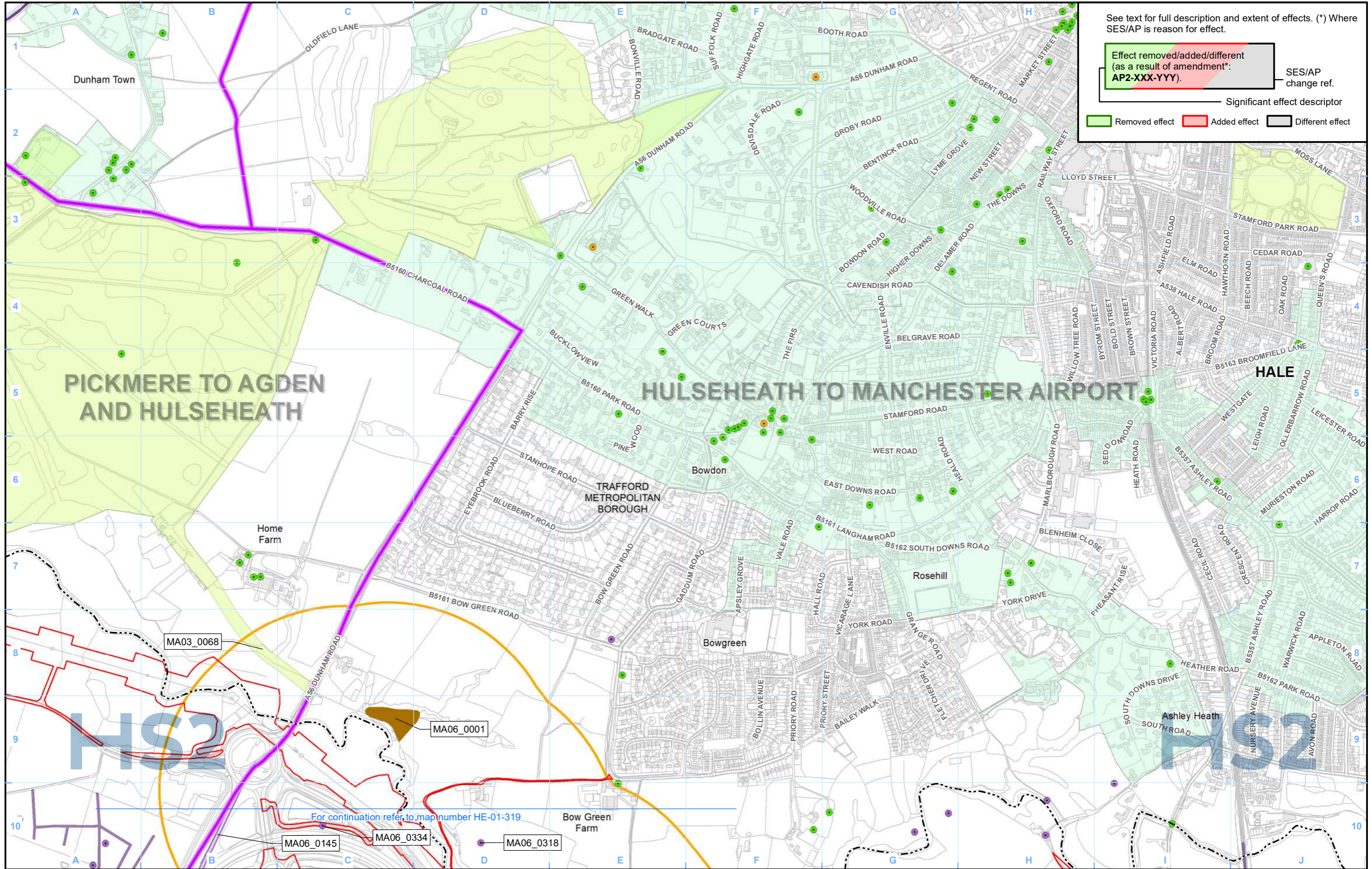
Registered in England. Registration number 06791686.
Registered office: 2 Snowhill, Queensway, Birmingham B4 6QA.

© Crown copyright and database rights 2022
OS 100049190

Doc Number: 2PT27-MWJ-EV-MAP-M000-001618-P01

Scale at A3: 1:10,000

Date: 23/03/23



See text for full description and extent of effects. (*) Where SES/AP is reason for effect.

Effect removed/added/different (as a result of amendment*: AP2-XXX-YYY).

SES/AP change ref.

Significant effect descriptor

Removed effect Added effect Different effect

Legend

Route in tunnel	Study area	Registered battlefield	Listed buildings
Route on surface	Conservation area	Non-designated heritage asset	Grade I
Depot, station, headhouse or portal building	Registered park/garden	Non-designated heritage asset	Grade II*
Land potentially required during construction	Scheduled monument	Non-designated heritage asset	Grade II
Community area boundary		ABC_123 Unique gazetteer ID (UID)	
County boundary			
District/Borough boundary			

Map Number: HE-01-319-L1

Map Name: Heritage Assets within Study Area SES2 and AP2 ES

Community Area MA06: Hulseheath to Manchester Airport

HS2

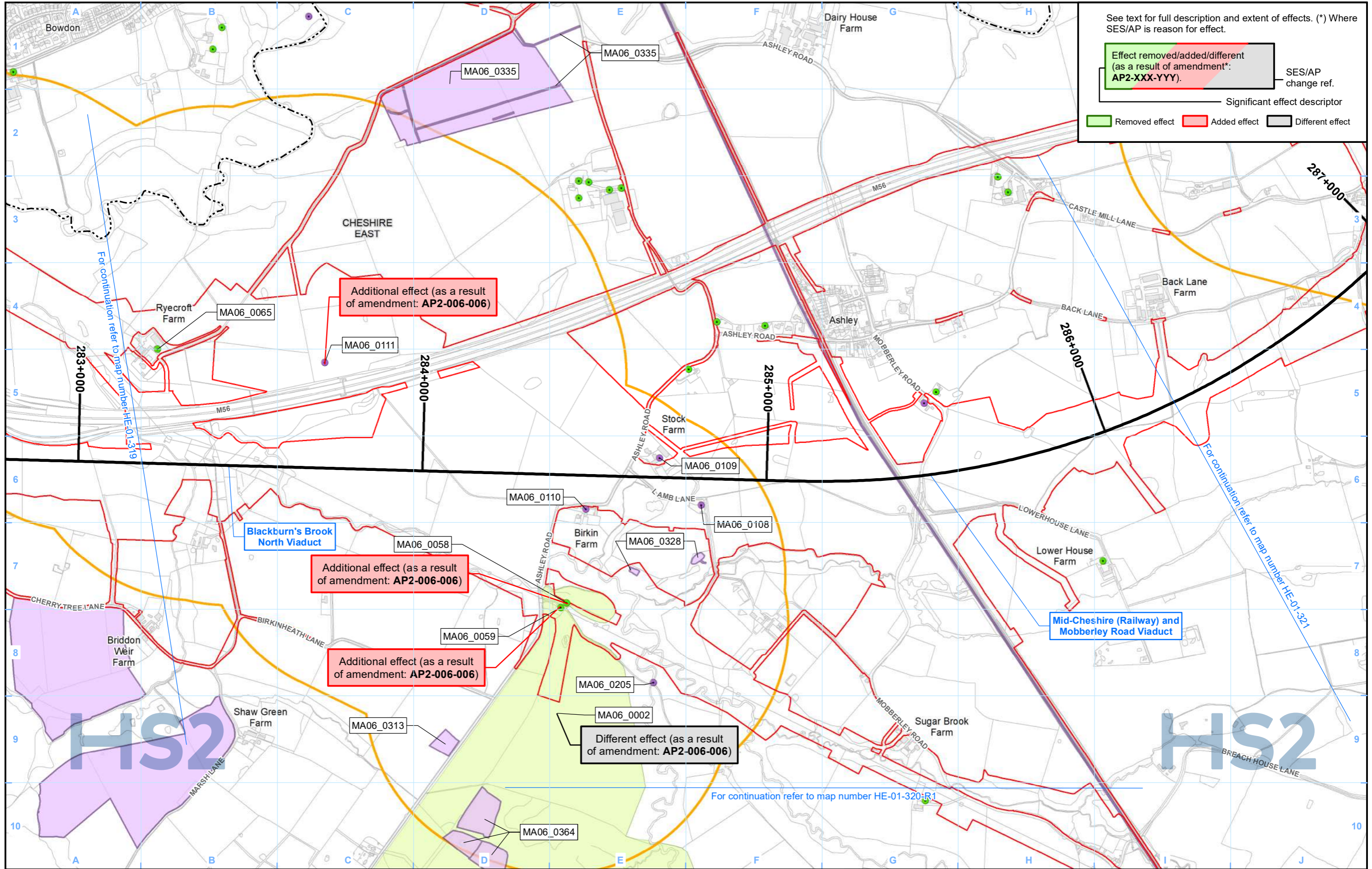
Registered in England. Registration number 06791686. Registered office: 2 Snowhill, Queensway, Birmingham B4 6GA.

Scale at A3: 1:10,000

© Crown copyright and database rights 2022 OS 100049190

Doc Number: 2PT27-MWJ-EV-MAP-M000-002936-P01

Date: 29/03/23



See text for full description and extent of effects. (*) Where SES/AP is reason for effect.

Effect removed/added/different (as a result of amendment*: AP2-XXX-YYY). SES/AP change ref.

Significant effect descriptor

Removed effect (green) Added effect (red) Different effect (grey)

Legend

Route in tunnel	Study area	Registered battlefield	Listed buildings
Route on surface	Conservation area	Non-designated heritage asset	Grade I
Depot, station, headhouse or portal building	Registered park/garden	Non-designated heritage asset	Grade II*
Land potentially required during construction	Scheduled monument	Non-designated heritage asset	Grade II
Community area boundary		ABC_123 Unique gazetteer ID (UID)	
County boundary			
District/Borough boundary			

Map Number: HE-01-320

Map Name: Heritage Assets within Study Area SES2 and AP2 ES

Community Area MA06: Hulseheath to Manchester Airport

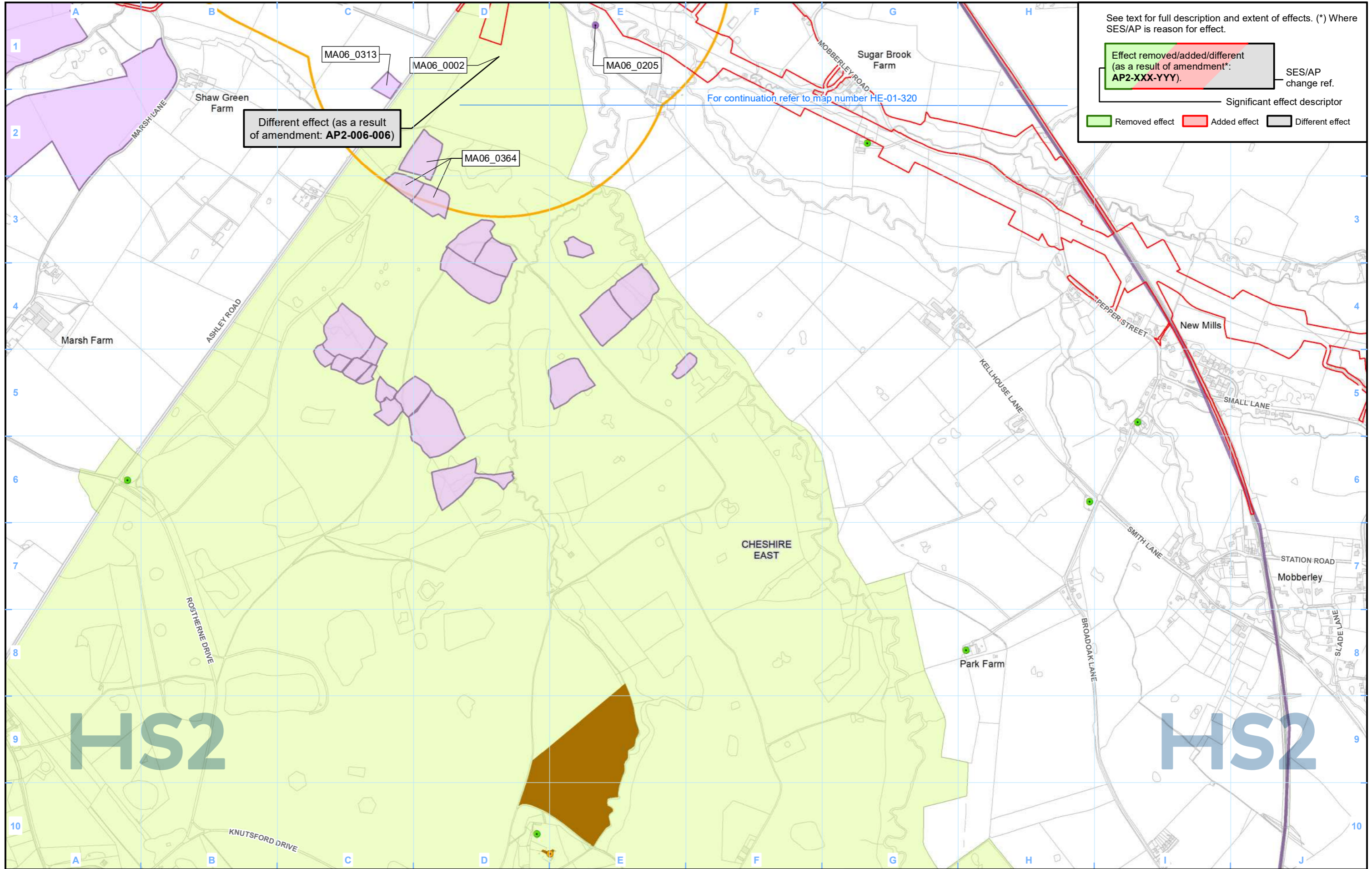
HS2

Registered in England. Registration number 06791686. Registered office: 2 Snowhill, Queensway, Birmingham B4 6QA.

Scale at A3: 1:10,000

© Crown copyright and database rights 2022 OS 100049190

Doc Number: 2PT27-MWJ-EV-MAP-M000-001619-P01 Date: 29/03/23



See text for full description and extent of effects. (*) Where SES/AP is reason for effect.

Effect removed/added/different (as a result of amendment*: AP2-XXX-YYY).

SES/AP change ref.

Significant effect descriptor

Removed effect Added effect Different effect

Legend

Route in tunnel	Study area	Registered battlefield	Listed buildings
Route on surface	Conservation area	Non-designated heritage asset	Grade I
Depot, station, headhouse or portal building	Registered park/garden	Non-designated heritage asset	Grade II*
Land potentially required during construction	Scheduled monument	Non-designated heritage asset	Grade II
Community area boundary		ABC_123 Unique gazetteer ID (UID)	
County boundary			
District/Borough boundary			

Map Number: HE-01-320-R1

Map Name: Heritage Assets within Study Area SES2 and AP2 ES

Community Area MA06: Hulseheath to Manchester Airport

HS2

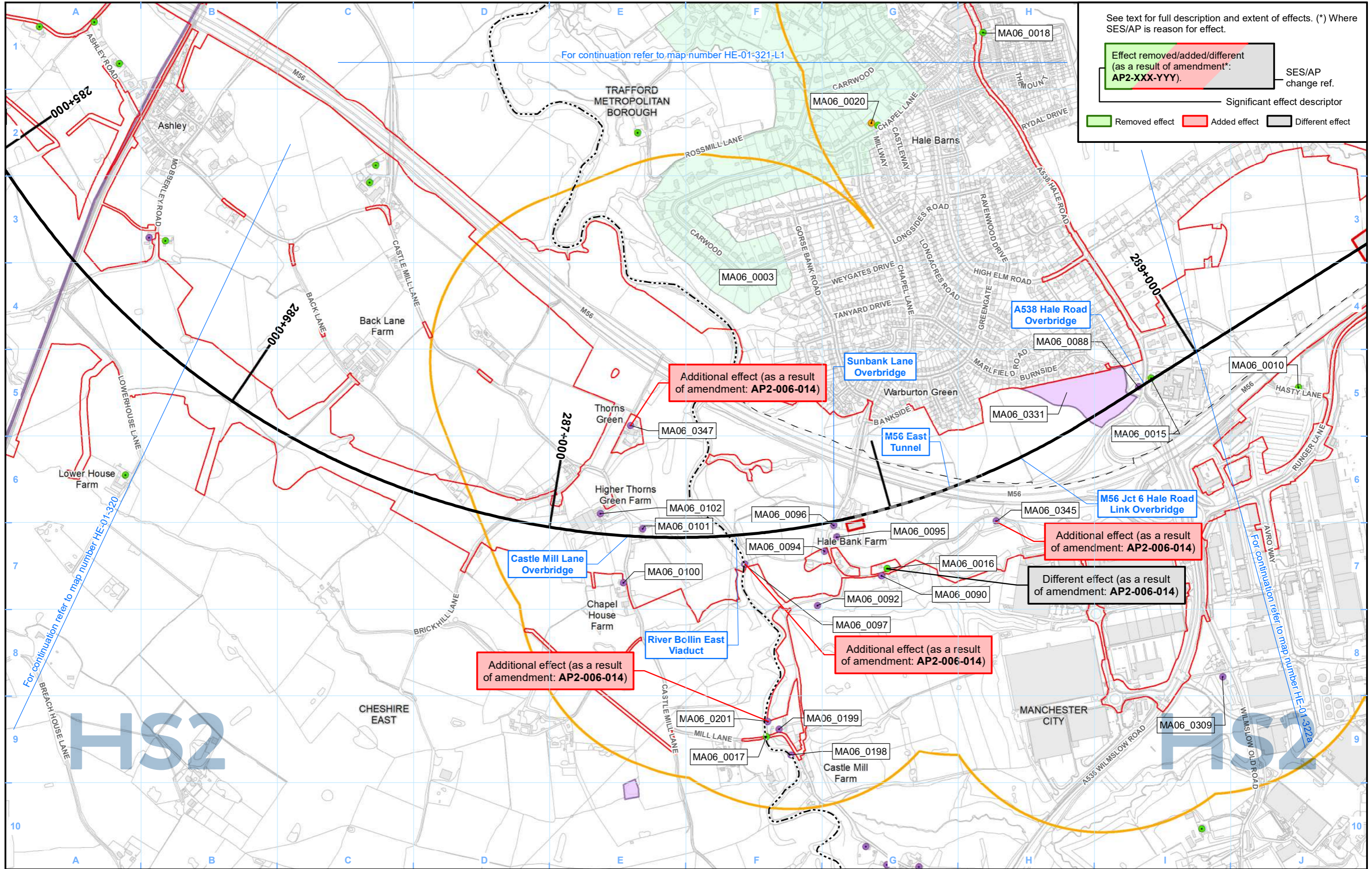
Registered in England. Registration number 06791686. Registered office: 2 Snowhill, Queensway, Birmingham B4 6GA.

Scale at A3: 1:10,000

© Crown copyright and database rights 2022 OS 100049190

Doc Number: 2PT27-MWJ-EV-MAP-M000-002401-P01

Date: 29/03/23



See text for full description and extent of effects. (*) Where SES/AP is reason for effect.

Effect removed/added/different (as a result of amendment*: AP2-XXX-YYY). SES/AP change ref.

Significant effect descriptor

Removed effect Added effect Different effect

Legend

- Route in tunnel
- Route on surface
- Depot, station, headhouse or portal building
- Land potentially required during construction
- Community area boundary
- County boundary
- District/Borough boundary
- Study area
- Conservation area
- Registered park/garden
- Scheduled monument
- Registered battlefield
- Non-designated heritage asset
- Non-designated heritage asset
- Non-designated heritage asset
- Unique gazetteer ID (UID)
- Listed buildings
- Grade I
- Grade II*
- Grade II

Map Number: HE-01-321

Map Name: Heritage Assets within Study Area SES2 and AP2 ES

Community Area MA06: Hulseheath to Manchester Airport

HS2

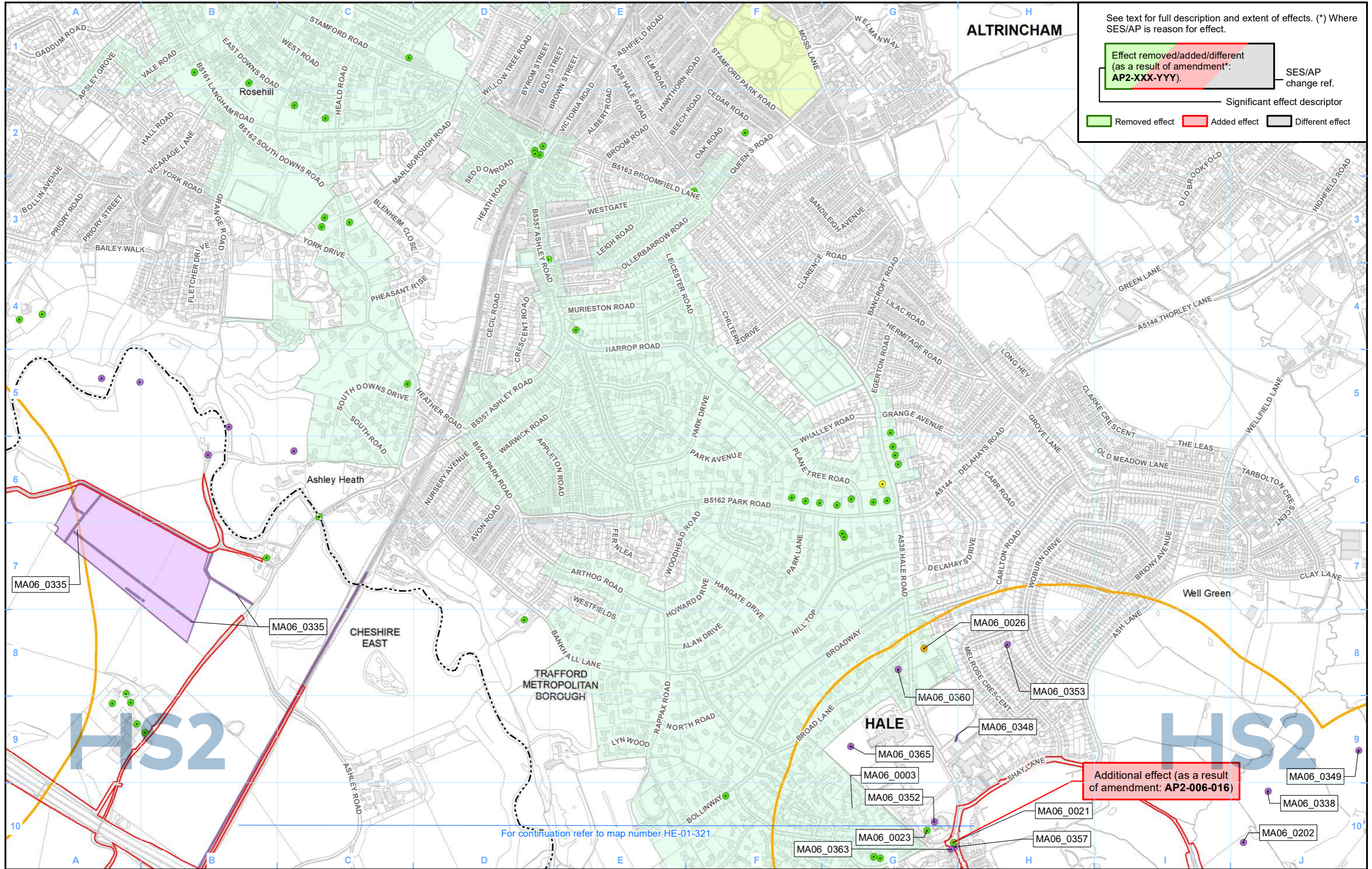
Registered in England. Registration number 06791686. Registered office: 2 Snowhill, Queensway, Birmingham B4 6QA.

Scale at A3: 1:10,000

© Crown copyright and database rights 2022 OS 100049190

Doc Number: 2PT27-MWJ-EV-MAP-M000-001620-P01

Date: 29/03/23



ALTRINCHAM

See text for full description and extent of effects. (*) Where SES/AP is reason for effect.

Effect removed/added/different (as a result of amendment*: AP2-XXX-YYY).

SES/AP change ref.

Significant effect descriptor

Removed effect Added effect Different effect

Legend

- Route in tunnel
- Route on surface
- Depot, station, headhouse or portal building
- Land potentially required during construction
- Community area boundary
- County boundary
- District/Borough boundary
- Study area
- Conservation area
- Registered park/garden
- Scheduled monument
- Registered battlefield
- Non-designated heritage asset
- Non-designated heritage asset
- Non-designated heritage asset
- Unique gazetteer ID (UID)
- Listed buildings
- Grade I
- Grade II*
- Grade II

Map Number: HE-01-321-L1

Map Name: Heritage Assets within Study Area SES2 and AP2 ES

Community Area MA06: Hulseheath to Manchester Airport

HS2

Registered in England. Registration number 06791686. Registered office: 2 Snowhill, Queensway, Birmingham B4 6QA.

© Crown copyright and database rights 2022 OS 100049190

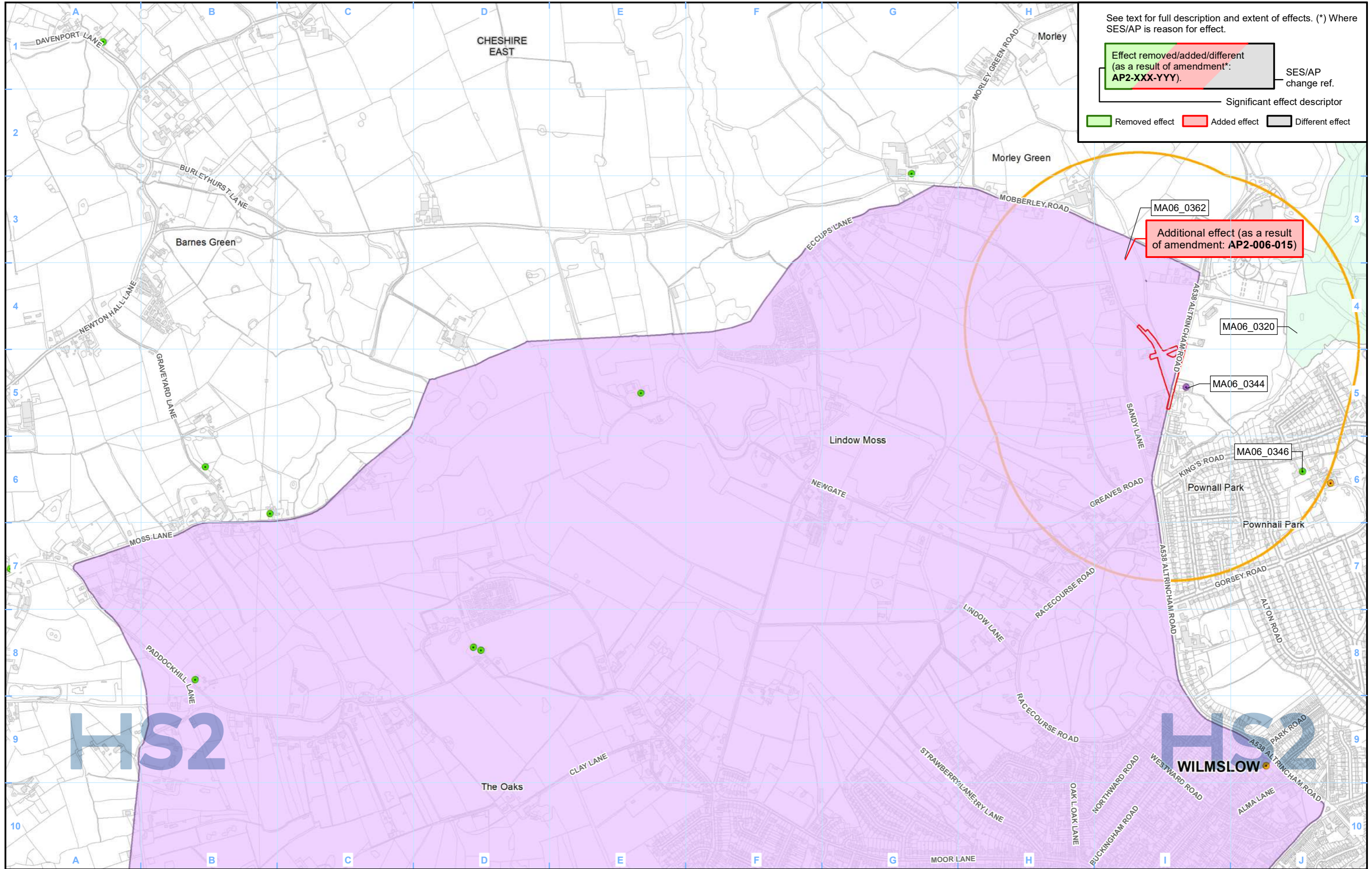
Doc Number: 2PT27-MWJ-EV-MAP-M000-002937-P01

Date: 29/03/23

Scale at A3: 1:10,000

0 100 200 300 400 Metres

For continuation refer to map number HE-01-321



See text for full description and extent of effects. (*) Where SES/AP is reason for effect.

Effect removed/added/different (as a result of amendment*: AP2-XXX-YYY). SES/AP change ref.

Significant effect descriptor

Removed effect Added effect Different effect

Legend

Route in tunnel	Study area	Registered battlefield	Listed buildings
Route on surface	Conservation area	Non-designated heritage asset	Grade I
Depot, station, headhouse or portal building	Registered park/garden	Non-designated heritage asset	Grade II*
Land potentially required during construction	Scheduled monument	Non-designated heritage asset	Grade II
Community area boundary		ABC_123 Unique gazetteer ID (UID)	
County boundary			
District/Borough boundary			

Map Number: HE-01-321-R2

Map Name: Heritage Assets within Study Area SES2 and AP2 ES

Community Area MA06: Hulseheath to Manchester Airport

HS2

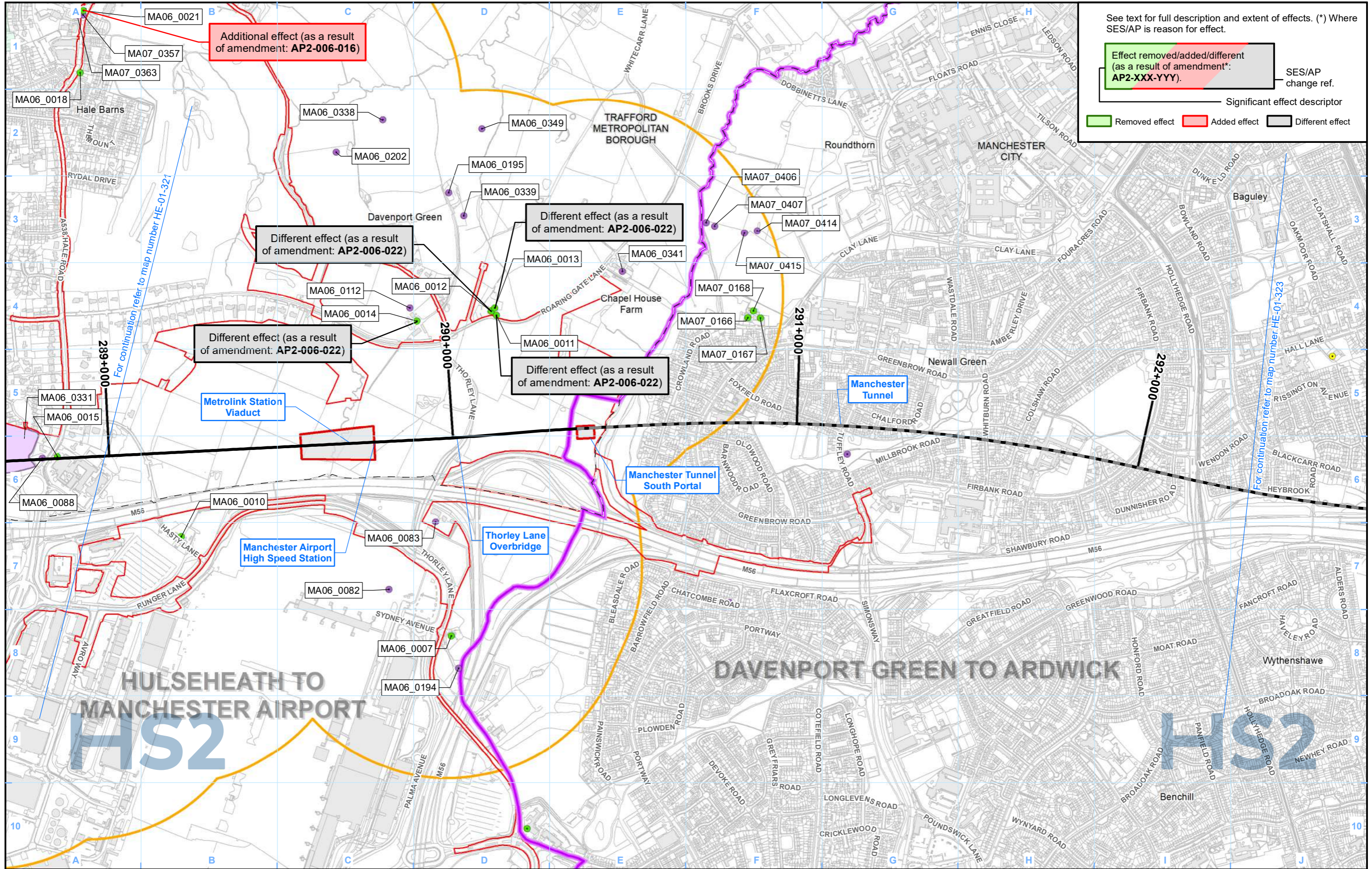
Registered in England. Registration number 06791686. Registered office: 2 Snowhill, Queensway, Birmingham B4 6GA.

Scale at A3: 1:10,000

© Crown copyright and database rights 2022 OS 100049190

Doc Number: 2PT27-MWJ-EV-MAP-M000-004484-P01

Date: 29/03/23



See text for full description and extent of effects. (*) Where SES/AP is reason for effect.

Effect removed/added/different (as a result of amendment*: AP2-XXX-YYY). — SES/AP change ref.

Significant effect descriptor

Removed effect Added effect Different effect

- Legend**
- Route in tunnel
 - Route on surface
 - Depot, station, headhouse or portal building
 - Land potentially required during construction
 - Community area boundary
 - County boundary
 - District/Borough boundary
 - Study area
 - Conservation area
 - Registered park/garden
 - Scheduled monument
 - Registered battlefield
 - Non-designated heritage asset
 - Non-designated heritage asset
 - Non-designated heritage asset
 - Unique gazetteer ID (UID)
 - Listed buildings
 - Grade I
 - Grade II*
 - Grade II

Map Number: HE-01-322a

Map Name: Heritage Assets within Study Area SES2 and AP2 ES

Community Area MA06: Hulseheath to Manchester Airport

HS2

Registered in England. Registration number 06791686. Registered office: 2 Snowhill, Queensway, Birmingham B4 6QA.

© Crown copyright and database rights 2022 OS 100049190

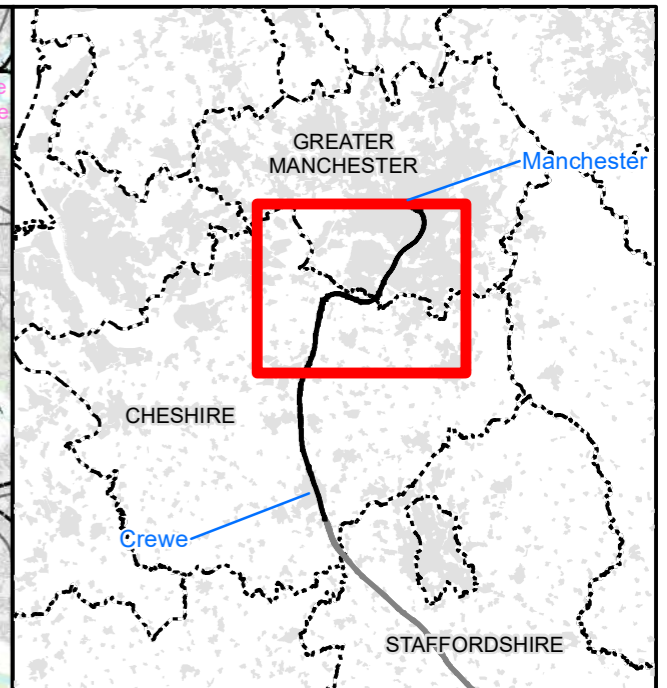
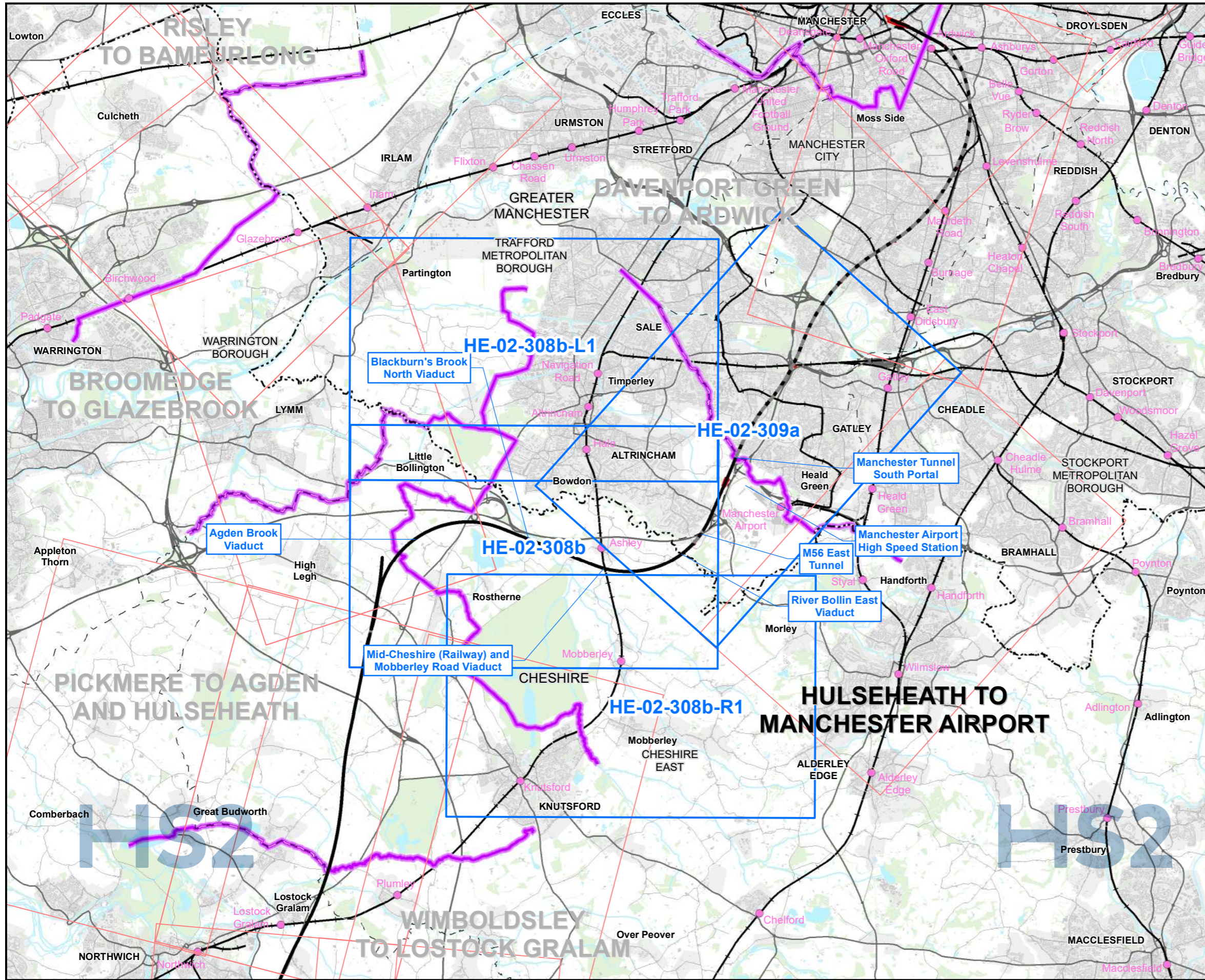
Doc Number: 2PT27-MWJ-EV-MAP-M000-001621-P01

Scale at A3: 1:10,000

Metres

Date: 29/03/23

This page is left intentionally blank



Map Series Information:

This map series shows designated assets within 2000m in relation to the land required for the construction of the Proposed Scheme.

- Main Map Legend**
- Route in tunnel
 - Route on surface
 - Community area boundary
 - Railway Station
 - County boundary
 - District/Borough boundary
 - Map sheets included in this community area
 - Map sheets included in this community area with no amendment
 - Map sheets not included in this community area

Map Number HE-02-INDEX-MA06
 Map Name Index Map of:
 Designated Heritage Assets
 SES2 and AP2 ES
 Community Area MA06:
 Hulseheath to Manchester Airport

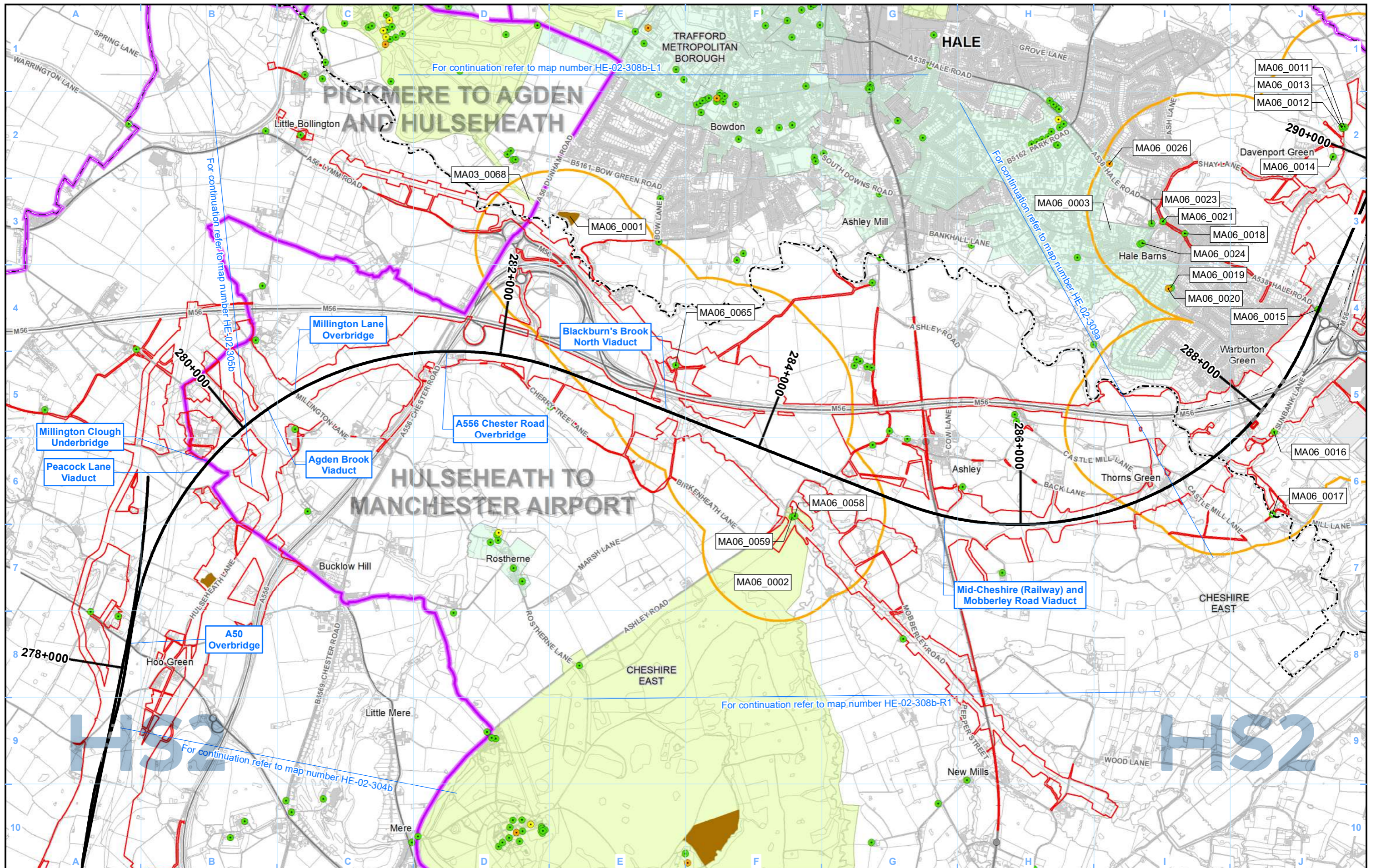
HS2 Hs2 Ltd accept no responsibility for any circumstances, which arise from the reproduction of this map after alteration, amendment or abbreviation or if it is issued in part or issued incomplete in any way.

Registered in England. Registration number 06791686.
 Registered office: 2 Snowhill, Queensway, Birmingham B4 6GA.

Scale at A3: 1:100,000

© Crown copyright and database rights 2022
 OS 100049190

Doc Number: 2PT27-MWJ-EV-MAP-M000-001667-P01 Date: 24/03/23



Legend

Route in tunnel	Existing railway station	Conservation area	Listed buildings
Route on surface	Existing rail line	Registered park/garden	Grade I
Depot, station, headhouse or portal building	Study area	Scheduled monument	Grade II*
Land potentially required during construction		Registered battlefield	Grade II
Community area boundary			
County boundary			
District/Borough boundary			

Unique gazetteer ID (UID)	ABC_123
---------------------------	---------

Map Number	HE-02-308b
Map Name	Designated Heritage Assets SES2 and AP2 ES
	Community Area MA06: Hulseheath to Manchester Airport

HS2

HS2 Ltd accept no responsibility for any circumstances, which arise from the reproduction of this map after alteration, amendment or abbreviation or if it is issued in part or issued incomplete in any way.

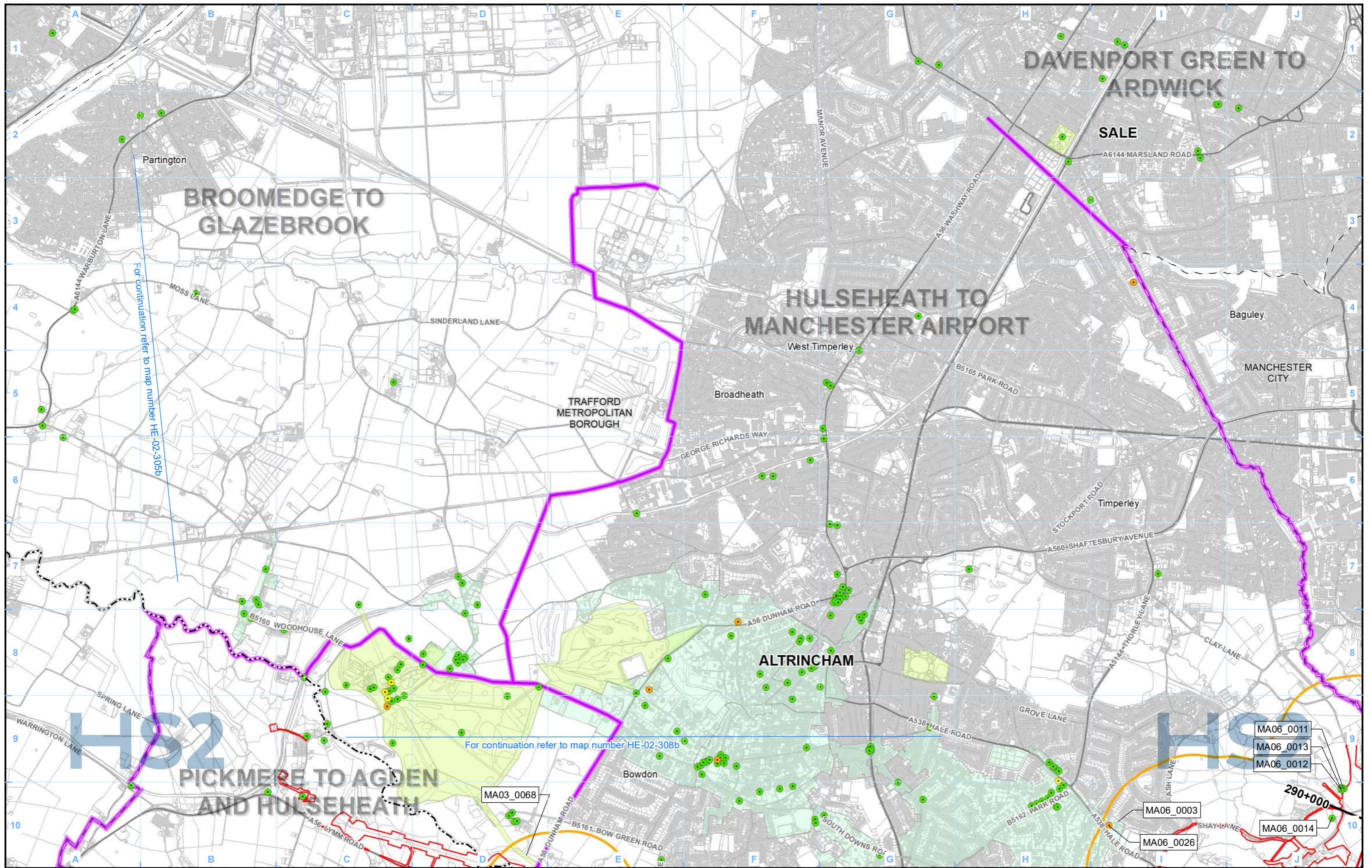
Registered in England. Registration number 06791686.
Registered office: 2 Snowhill, Queensway, Birmingham B4 6GA.

Scale at A3: 1:25,000

© Crown copyright and database rights 2022
OS 100049190

Doc Number: 2PT27-MWJ-EV-MAP-M000-001654-P01

Date: 24/03/23



Legend		Listed buildings	
	Route in tunnel		Grade I
	Route on surface		Grade II*
	Depot, station, headhouse or portal building		Grade II
	Land potentially required during construction		Conservation area
	Community area boundary		Registered park/garden
	County boundary		Scheduled monument
	District/Borough boundary		Registered battlefield
			Study area
			Existing railway station
			Existing rail line
			Unique gazetteer ID (UID)

Map Number	HE-02-308b-L1
Map Name	Designated Heritage Assets SES2 and AP2 ES
	Community Area MA06: Hulseheath to Manchester Airport

HS2 Ltd accept no responsibility for any circumstances, which arise from the reproduction of this map after alteration, amendment or abbreviation or if it is issued in part or issued incomplete in any way.

Registered in England. Registration number 06791686.
Registered office: 2 Snowhill, Queensway, Birmingham B4 6GA.

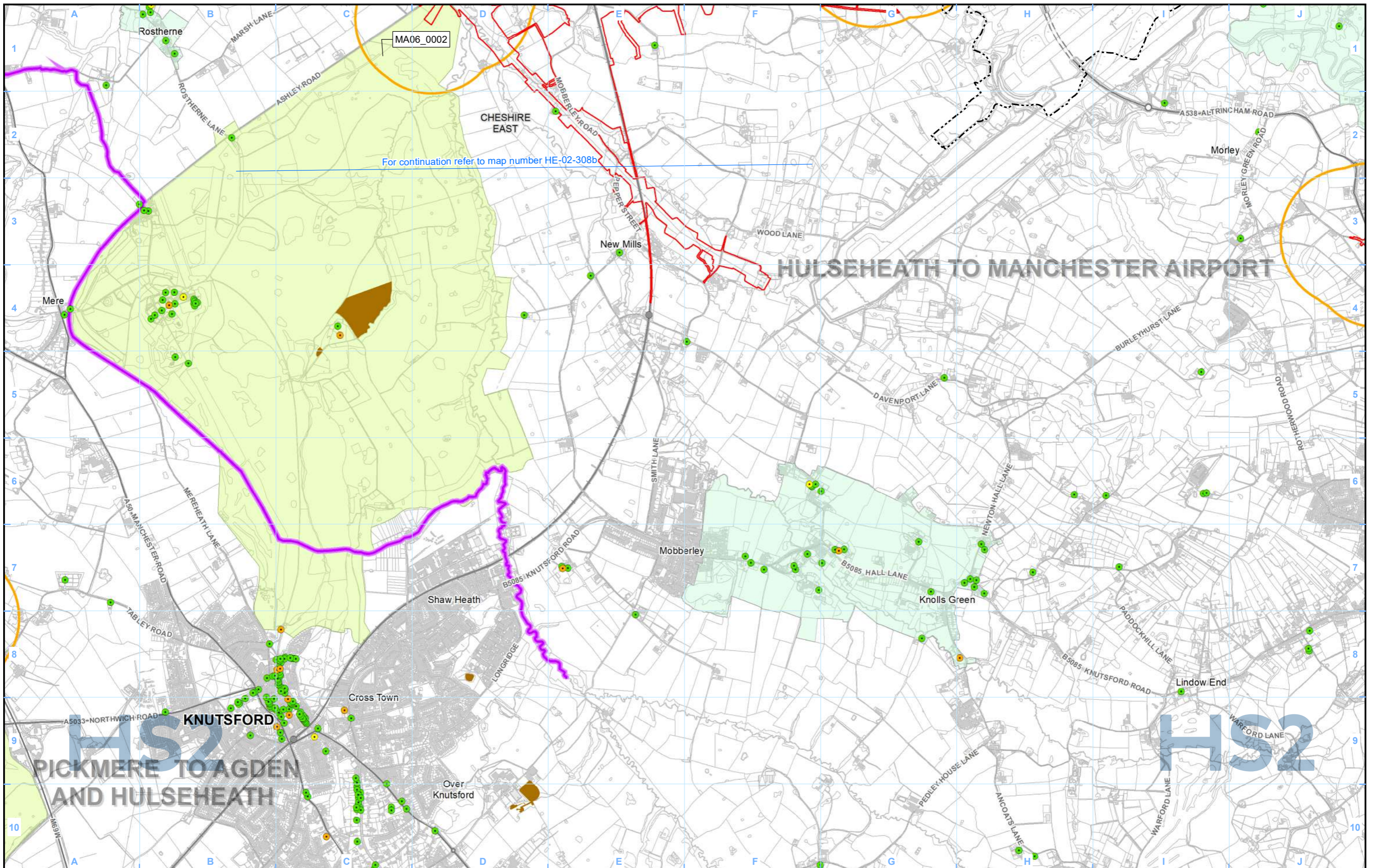
© Crown copyright and database rights 2022
OS 100049190

Doc Number: 2PT27-MWJ-EV-MAP-M000-002954-P01

Scale at A3: 1:25,000

Metres

Date: 24/03/23



For continuation refer to map number HE-02-308b

HULSEHEATH TO MANCHESTER AIRPORT

PICKMERE TO AGDEN AND HULSEHEATH

Legend	
	Existing railway station
	Existing rail line
	Study area
	Conservation area
	Registered park/garden
	Scheduled monument
	Registered battlefield
	Listed buildings
	Grade I
	Grade II*
	Grade II
	Unique gazetteer ID (UID)

Map Number	HE-02-308b-R1
Map Name	Designated Heritage Assets SES2 and AP2 ES
	Community Area MA06: Hulseheath to Manchester Airport

Registered in England. Registration number 06791686.
Registered office: 2 Snowhill, Queensway,
Birmingham B4 6QA.

© Crown copyright and database rights 2022
OS 100049190

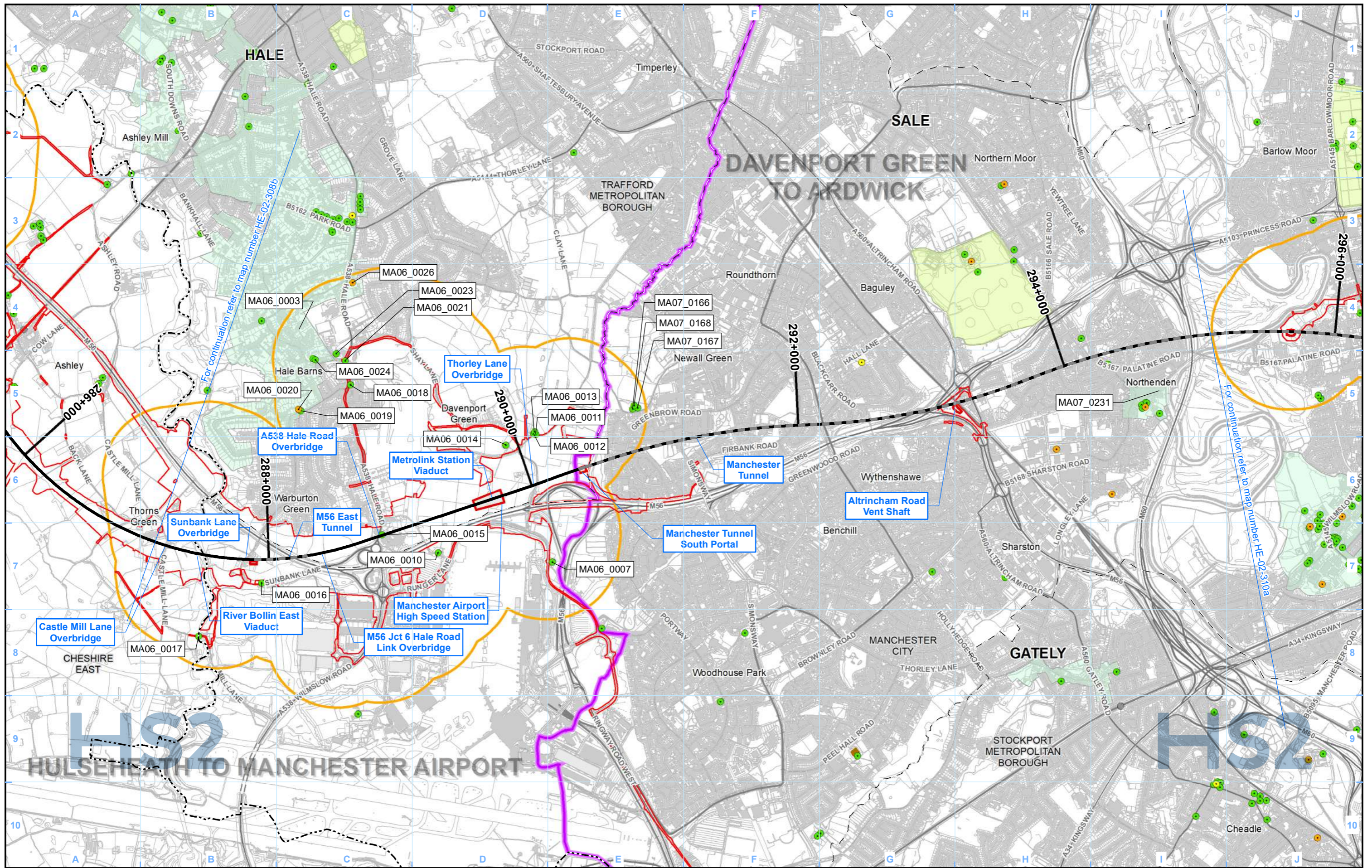
Doc Number: 2PT27-MWJ-EV-MAP-M000-002418-P01

Scale at A3: 1:25,000

Metres

Date: 24/03/23

HS2 Ltd accept no responsibility for any circumstances, which arise from the reproduction of this map after alteration, amendment or abbreviation or if it is issued in part or issued incomplete in any way.



Legend

Route in tunnel	Existing railway station	Conservation area	Listed buildings
Route on surface	Existing rail line	Registered park/garden	Grade I
Depot, station, headhouse or portal building	Study area	Scheduled monument	Grade II*
Land potentially required during construction		Registered battlefield	Grade II
Community area boundary			
County boundary			
District/Borough boundary			

ABC_123 Unique gazetteer ID (UID)

Map Number: HE-02-309a

Map Name: Designated Heritage Assets SES2 and AP2 ES

Community Area MA06: Hulseheath to Manchester Airport

HS2

Registered in England. Registration number 06791686. Registered office: 2 Snowhill, Queensway, Birmingham B4 6QA.

© Crown copyright and database rights 2022 OS 100049190

Doc Number: 2PT27-MWJ-EV-MAP-M000-001655-P01

Scale at A3: 1:25,000

Date: 24/03/23

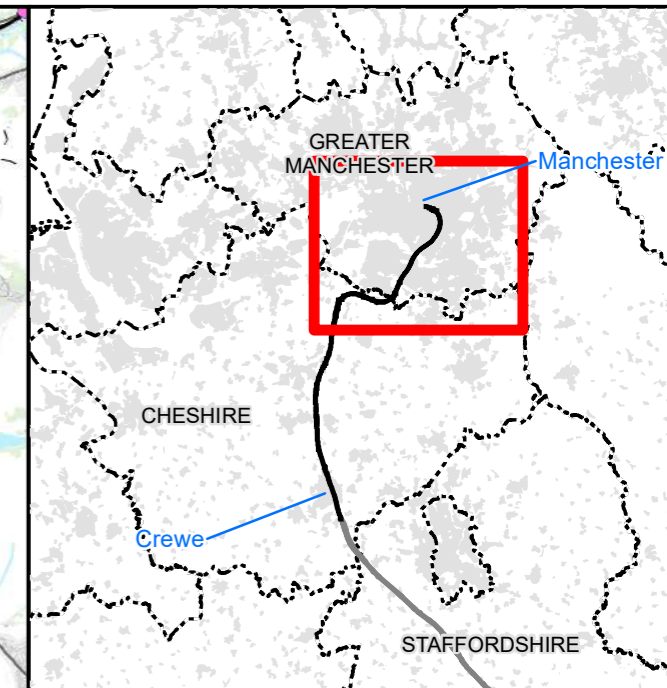
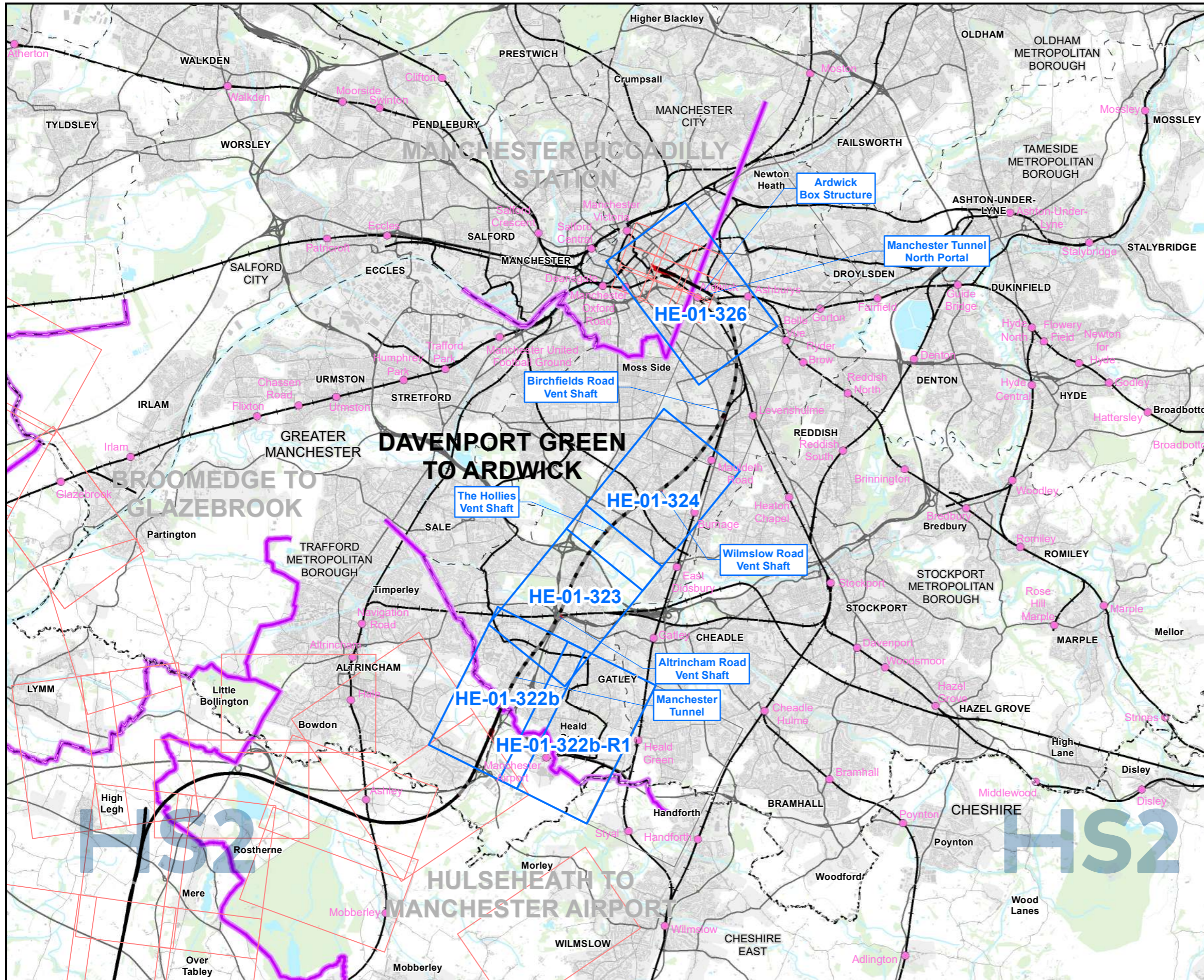
High Speed Rail (Crewe – Manchester)

Supplementary Environmental Statement 2 and Additional Provision 2 Environmental Statement

MA07: Davenport Green to Ardwick

HE-01 - Heritage Assets within Study Area

HE-02 - Designated Heritage Assets



Map Series Information:

This map series shows designated and non-designated assets in relation to the land required for the construction of the Proposed Scheme, plus 500m in rural areas and 250m in urban areas, and 100m adjacent to sections of bored or mined tunnels in urban areas.

Main Map Legend

	Route in tunnel		Map sheets included in this community area
	Route on surface		Map sheets included in this community area with no amendment
	Depot, station, headhouse or portal building		Map sheets not included in this community area
	Community area boundary		
	Railway Station		
	County boundary		
	District/Borough boundary		

Map Number	HE-01-INDEX-MA07
Map Name	Index Map of: Heritage Assets within Study Area SES2 and AP2 ES
	Community Area MA07: Davenport Green to Ardwick

HS2

Registered in England. Registration number 06791686.
Registered office: 2 Snowhill, Queensway,
Birmingham B4 6GA.

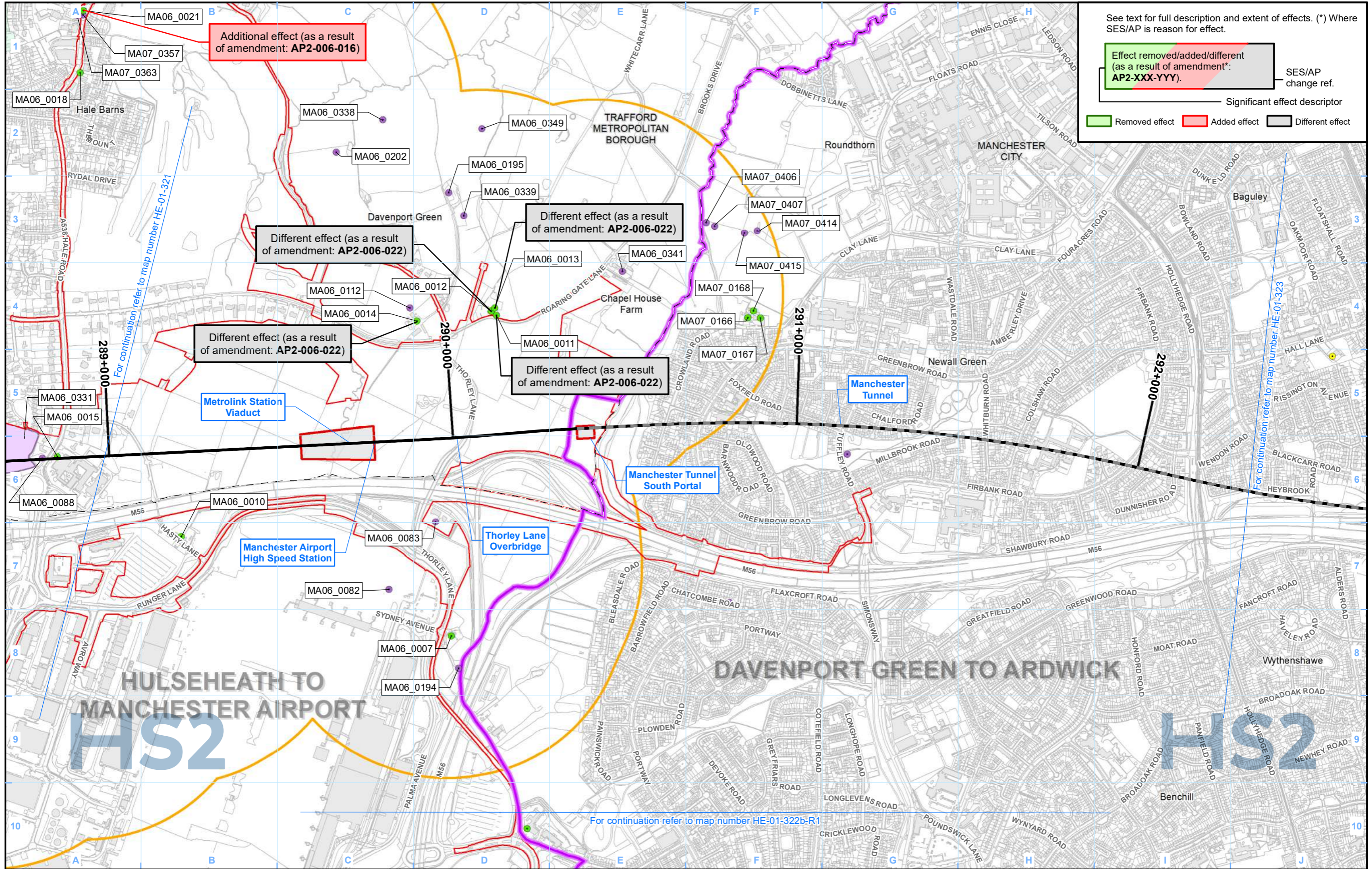
Scale at A3: 1:100,000

© Crown copyright and database rights 2022
OS 100049190

Doc Number: 2PT27-MWJ-EV-MAP-M000-001637-P01

Date: 29/03/23

Note: Not all data layers in the legend are represented on every map.



See text for full description and extent of effects. (*) Where SES/AP is reason for effect.

Effect removed/added/different (as a result of amendment*: AP2-XXX-YYY). — SES/AP change ref.

Significant effect descriptor

Removed effect (Green) Added effect (Red) Different effect (Grey)

- Legend**
- Route in tunnel
 - Study area
 - Registered battlefield
 - Listed buildings
 - Route on surface
 - Conservation area
 - Non-designated heritage asset
 - Grade I
 - Depot, station, headhouse or portal building
 - Registered park/garden
 - Non-designated heritage asset
 - Grade II*
 - Land potentially required during construction
 - Scheduled monument
 - Non-designated heritage asset
 - Grade II
 - Community area boundary
 - Unique gazetteer ID (UID)
 - County boundary
 - District/Borough boundary

Map Number: HE-01-322b

Map Name: Heritage Assets within Study Area SES2 and AP2 ES

Community Area MA07: Davenport Green to Ardwick

HS2

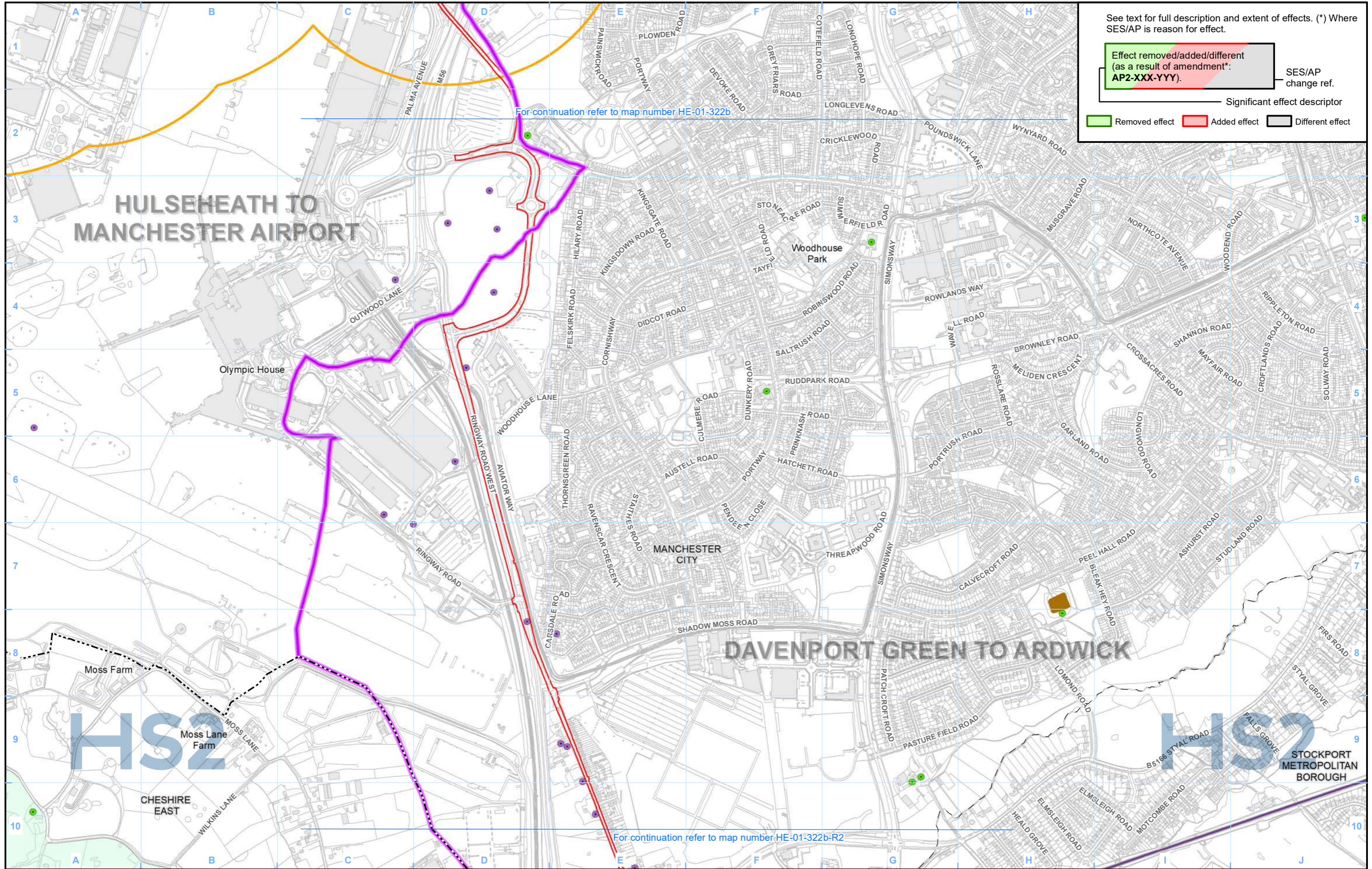
Registered in England. Registration number 06791686. Registered office: 2 Snowhill, Queensway, Birmingham B4 6QA.

Scale at A3: 1:10,000

© Crown copyright and database rights 2022 OS 100049190

Doc Number: 2PT27-MWJ-EV-MAP-M000-001622-P01

Date: 29/03/23



See text for full description and extent of effects. (*) Where SES/AP is reason for effect.

Effect removed/added/different (as a result of amendment*: AP2-XXX-YYY).

SES/AP change ref.

Significant effect descriptor

Removed effect Added effect Different effect

- Legend**
- Route in tunnel
 - Route on surface
 - Depot, station, headhouse or portal building
 - Land potentially required during construction
 - Community area boundary
 - County boundary
 - District/Borough boundary
 - Study area
 - Conservation area
 - Registered park/garden
 - Scheduled monument
 - Registered battlefield
 - Non-designated heritage asset
 - Non-designated heritage asset
 - Non-designated heritage asset
 - Unique gazetteer ID (UID)
 - Listed buildings
 - Grade I
 - Grade II*
 - Grade II

Map Number: HE-01-322b-R1

Map Name: Heritage Assets within Study Area SES2 and AP2 ES

Community Area MA07: Davenport Green to Ardwick

HS2

Registered in England. Registration number 06791686. Registered office: 2 Snowhill, Queensway, Birmingham B4 6GA.

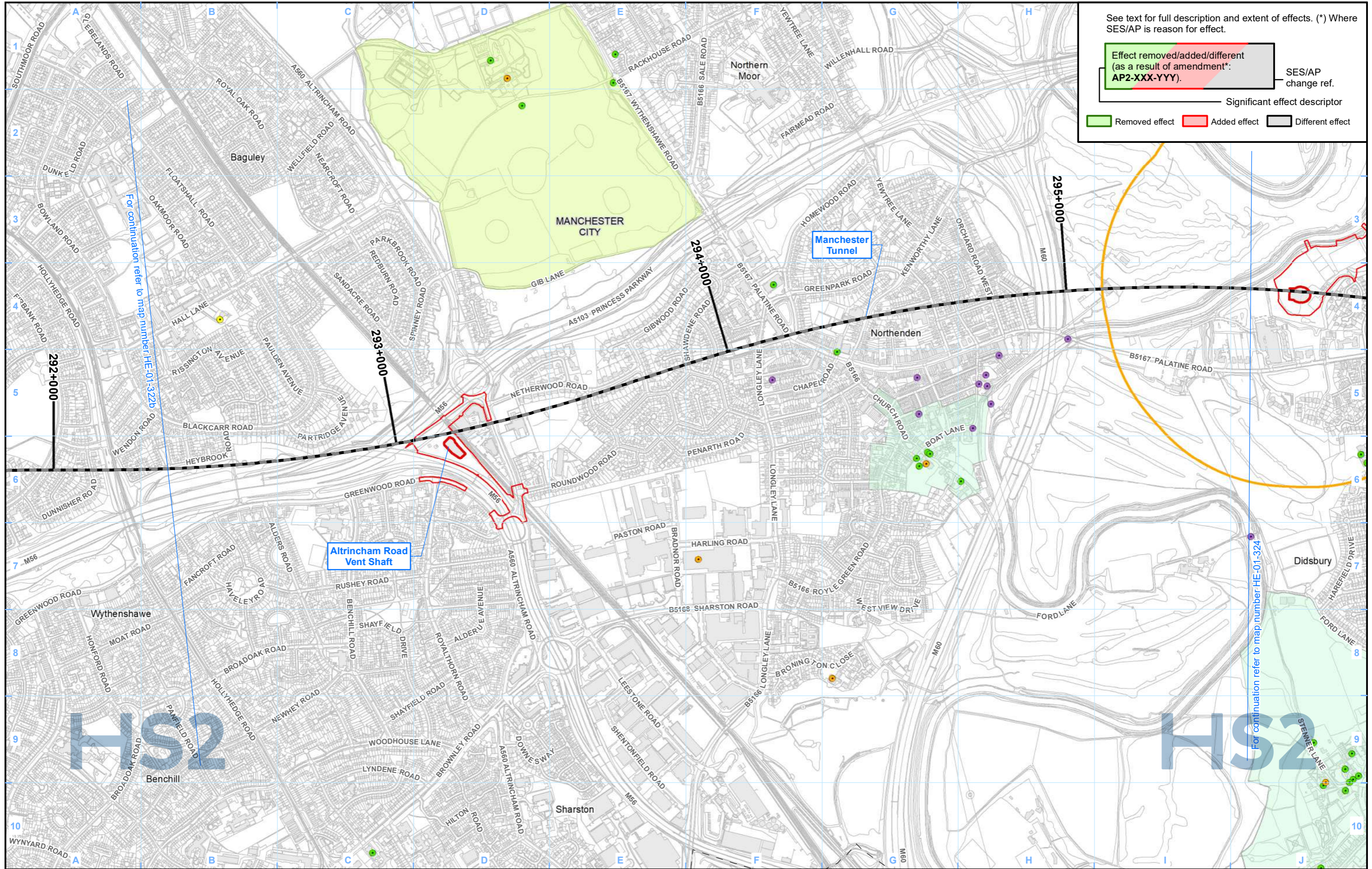
© Crown copyright and database rights 2022 OS 100049190

Doc Number: 2PT27-MWJ-EV-MAP-M000-002763-P01

Date: 29/03/23

Scale at A3: 1:10,000

0 100 200 300 400 Metres



See text for full description and extent of effects. (*) Where SES/AP is reason for effect.

Effect removed/added/different (as a result of amendment*: AP2-XXX-YYY). — SES/AP change ref.

Significant effect descriptor

Removed effect Added effect Different effect

Legend			
			Listed buildings

Map Number: HE-01-323

Map Name: Heritage Assets within Study Area SES2 and AP2 ES

Community Area MA07: Davenport Green to Ardwick

HS2

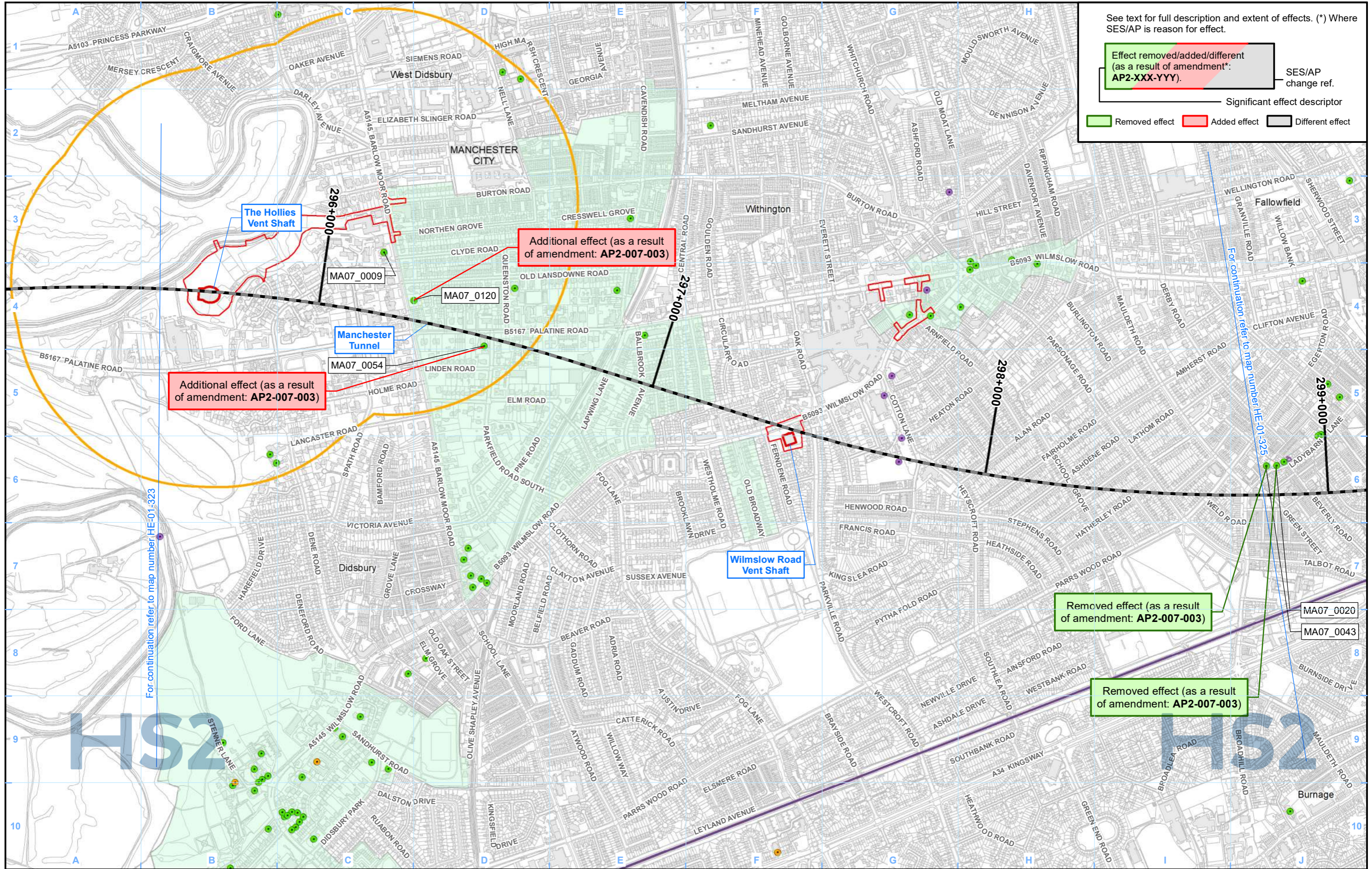
Registered in England. Registration number 06791686.
Registered office: 2 Snowhill, Queensway, Birmingham B4 6QA.

Scale at A3: 1:10,000

© Crown copyright and database rights 2022
OS 100049190

Doc Number: 2PT27-MWJ-EV-MAP-M000-001623-P01

Date: 29/03/23



See text for full description and extent of effects. (*) Where SES/AP is reason for effect.

Effect removed/added/different (as a result of amendment*: AP2-XXX-YYY).

SES/AP change ref.

Significant effect descriptor

Removed effect (Green) Added effect (Red) Different effect (Grey)

Legend

Route in tunnel	Study area	Registered battlefield	Listed buildings
Route on surface	Conservation area	Non-designated heritage asset	Grade I
Depot, station, headhouse or portal building	Registered park/garden	Non-designated heritage asset	Grade II*
Land potentially required during construction	Scheduled monument	Non-designated heritage asset	Grade II
Community area boundary		ABC_123 Unique gazetteer ID (UID)	
County boundary			
District/Borough boundary			

Map Number: HE-01-324

Map Name: Heritage Assets within Study Area SES2 and AP2 ES

Community Area MA07: Davenport Green to Ardwick

HS2

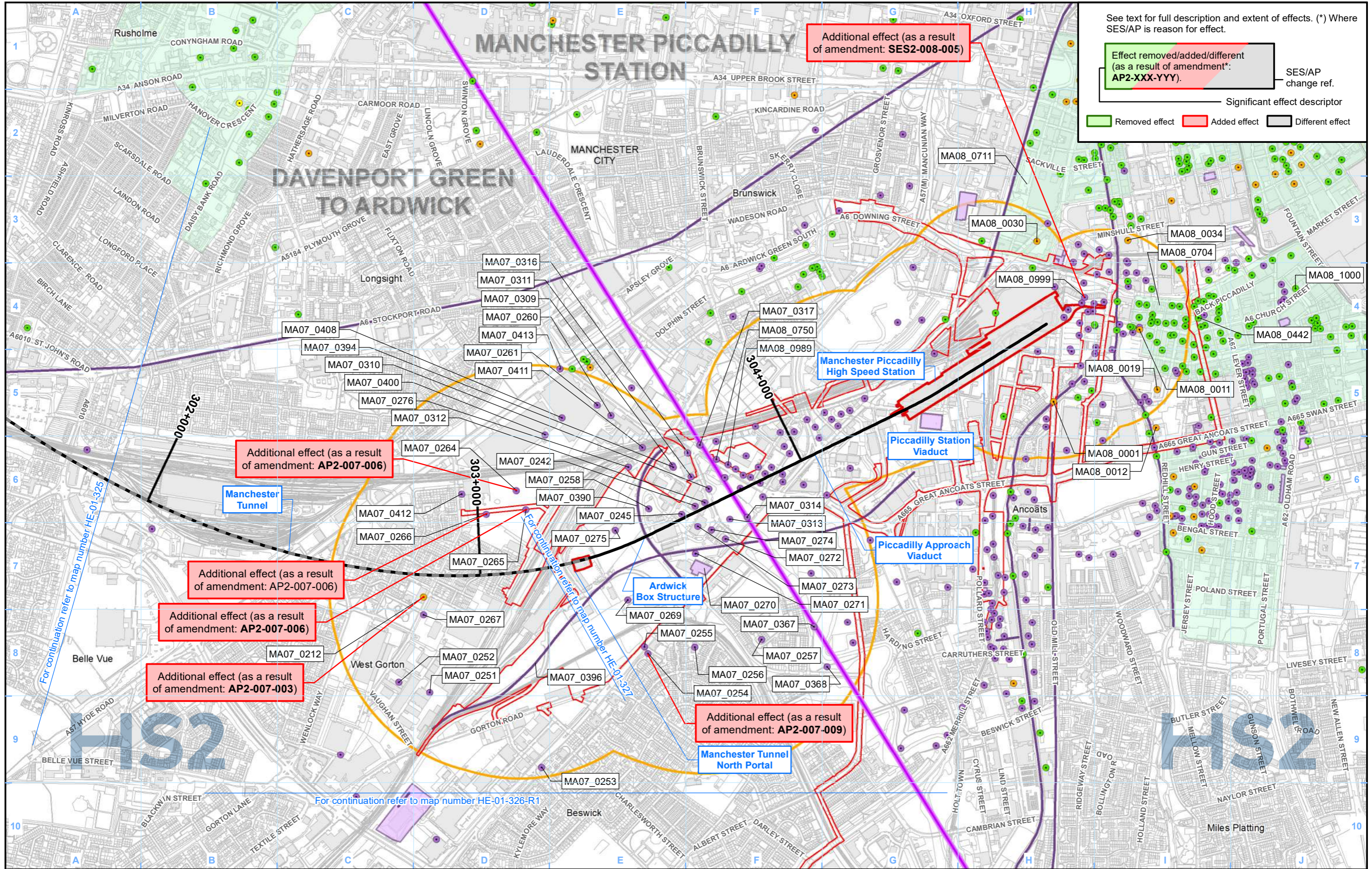
Registered in England. Registration number 06791686. Registered office: 2 Snowhill, Queensway, Birmingham B4 6GA.

Scale at A3: 1:10,000

OS 100049190

Doc Number: 2PT27-MWJ-EV-MAP-M000-001624-P01

Date: 29/03/23



See text for full description and extent of effects. (*) Where SES/AP is reason for effect.

Effect removed/added/different (as a result of amendment*: AP2-XXX-YYY).

SES/AP change ref.

Significant effect descriptor

Removed effect Added effect Different effect

Additional effect (as a result of amendment: AP2-007-006)

Additional effect (as a result of amendment: AP2-007-006)

Additional effect (as a result of amendment: AP2-007-006)

Additional effect (as a result of amendment: AP2-007-003)

Additional effect (as a result of amendment: SES2-008-005)

Additional effect (as a result of amendment: AP2-007-009)

- Legend**
- Route in tunnel
 - Route on surface
 - Depot, station, headhouse or portal building
 - Land potentially required during construction
 - Community area boundary
 - County boundary
 - District/Borough boundary
 - Study area
 - Conservation area
 - Registered park/garden
 - Scheduled monument
 - Registered battlefield
 - Non-designated heritage asset
 - Non-designated heritage asset
 - Non-designated heritage asset
 - Unique gazetteer ID (UID)
 - Listed buildings
 - Grade I
 - Grade II*
 - Grade II

Map Number: HE-01-326

Map Name: Heritage Assets within Study Area SES2 and AP2 ES

Community Area MA07: Davenport Green to Ardwick

HS2

Registered in England. Registration number 06791686. Registered office: 2 Snowhill, Queensway, Birmingham B4 6QA.

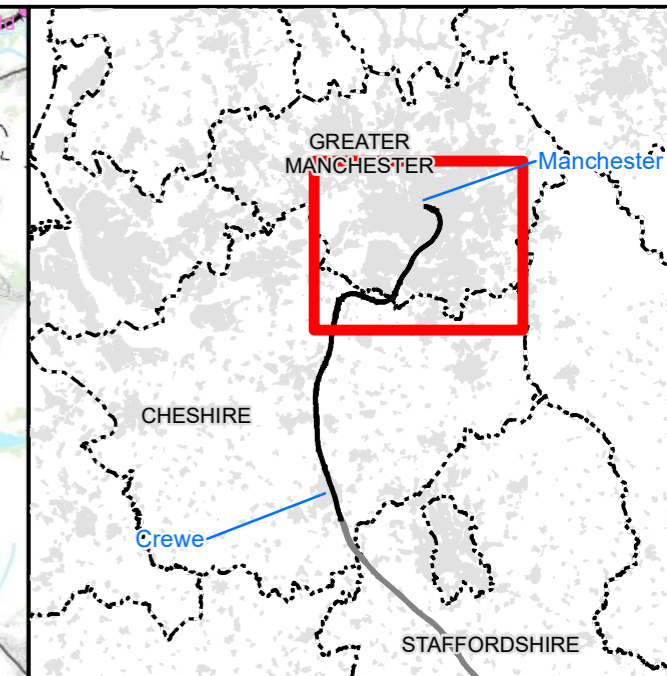
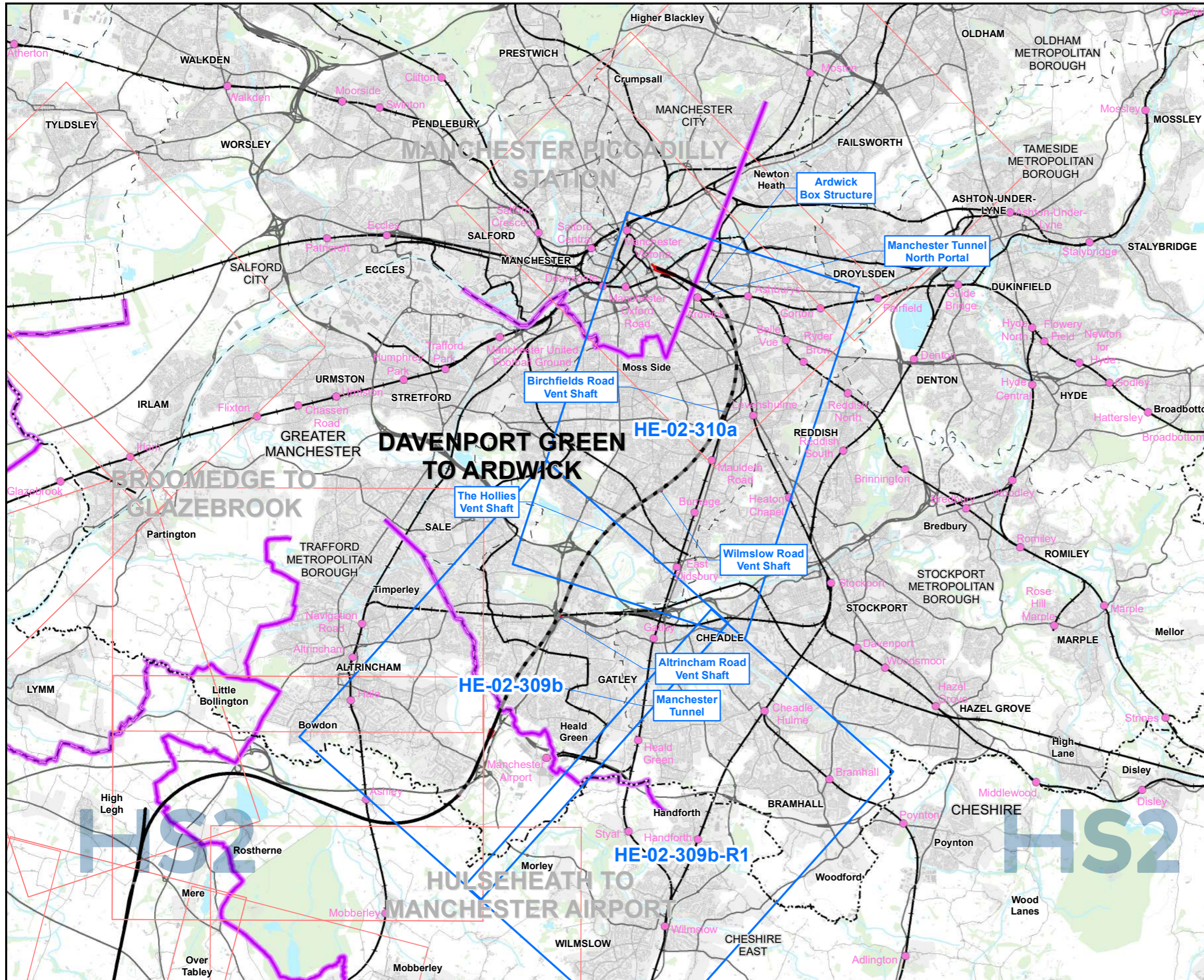
© Crown copyright and database rights 2022 OS 100049190

Doc Number: 2PT27-MWJ-EV-MAP-M000-001626-P01

Scale at A3: 1:10,000

Metres

Date: 29/03/23



Map Series Information:

This map series shows designated assets within 2000m in relation to the land required for the construction of the Proposed Scheme.

- Main Map Legend**
- Route in tunnel
 - Route on surface
 - Community area boundary
 - Railway Station
 - County boundary
 - District/Borough boundary
 - Map sheets included in this community area
 - Map sheets included in this community area with no amendment
 - Map sheets not included in this community area

Map Number: HE-02-INDEX-MA07
 Map Name: Index Map of: Designated Heritage Assets SES2 and AP2 ES
 Community Area MA07: Davenport Green to Ardwick

HS2

Registered in England. Registration number 06791686.
 Registered office: 2 Snowhill, Queensway, Birmingham B4 6GA.

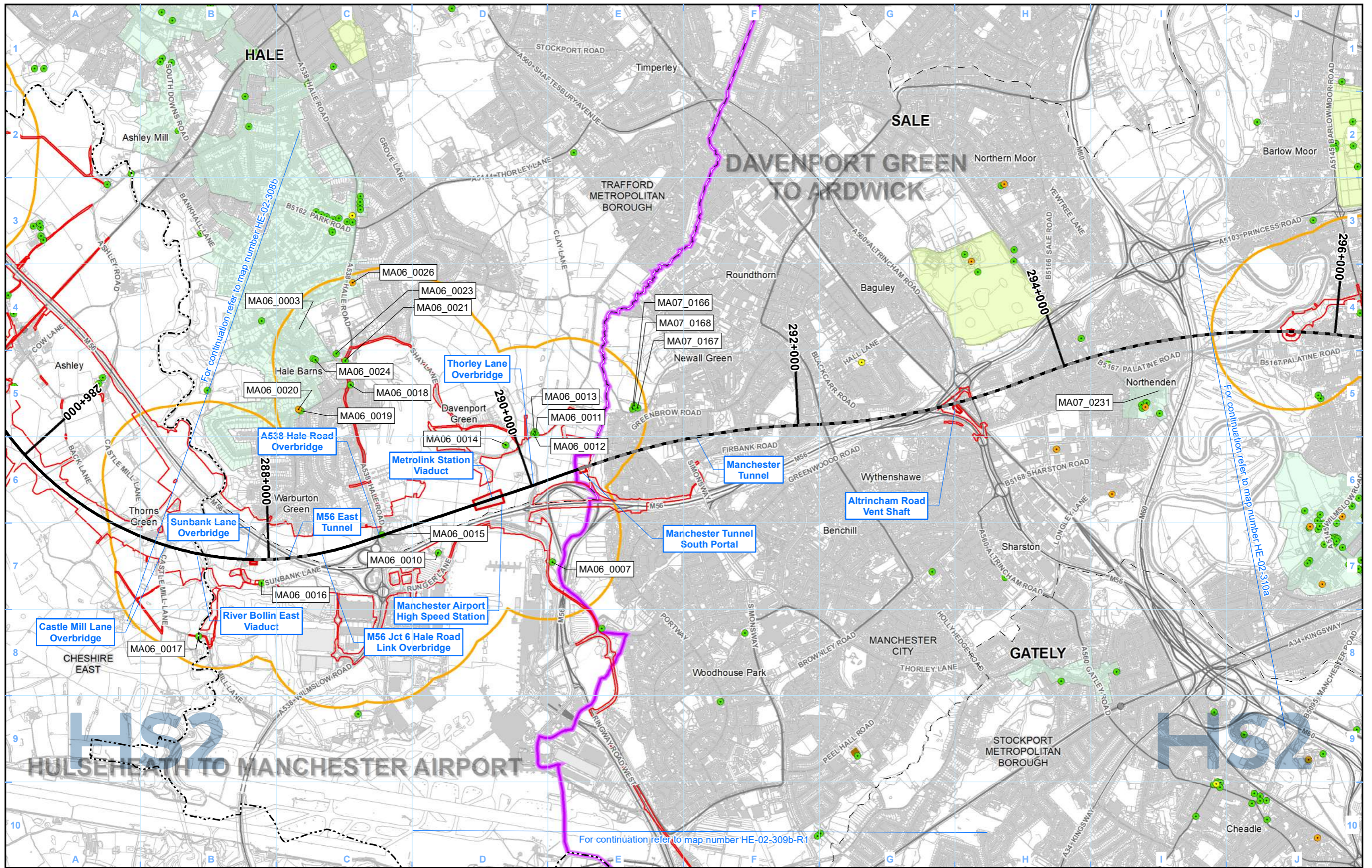
Scale at A3: 1:100,000

© Crown copyright and database rights 2022
 OS 100049190

Doc Number: 2PT27-MWJ-EV-MAP-M000-001668-P01

Date: 24/03/23

Note: Not all data layers in the legend are represented on every map.



Legend

	ABC_123 Unique gazetteer ID (UID)
--	-----------------------------------

	Grade I
	Grade II*
	Grade II

Map Number: HE-02-309b

Map Name: Designated Heritage Assets SES2 and AP2 ES

Community Area MA07: Davenport Green to Ardwick

HS2

Registered in England. Registration number 06791686.
Registered office: 2 Snowhill, Queensway, Birmingham B4 6QA.

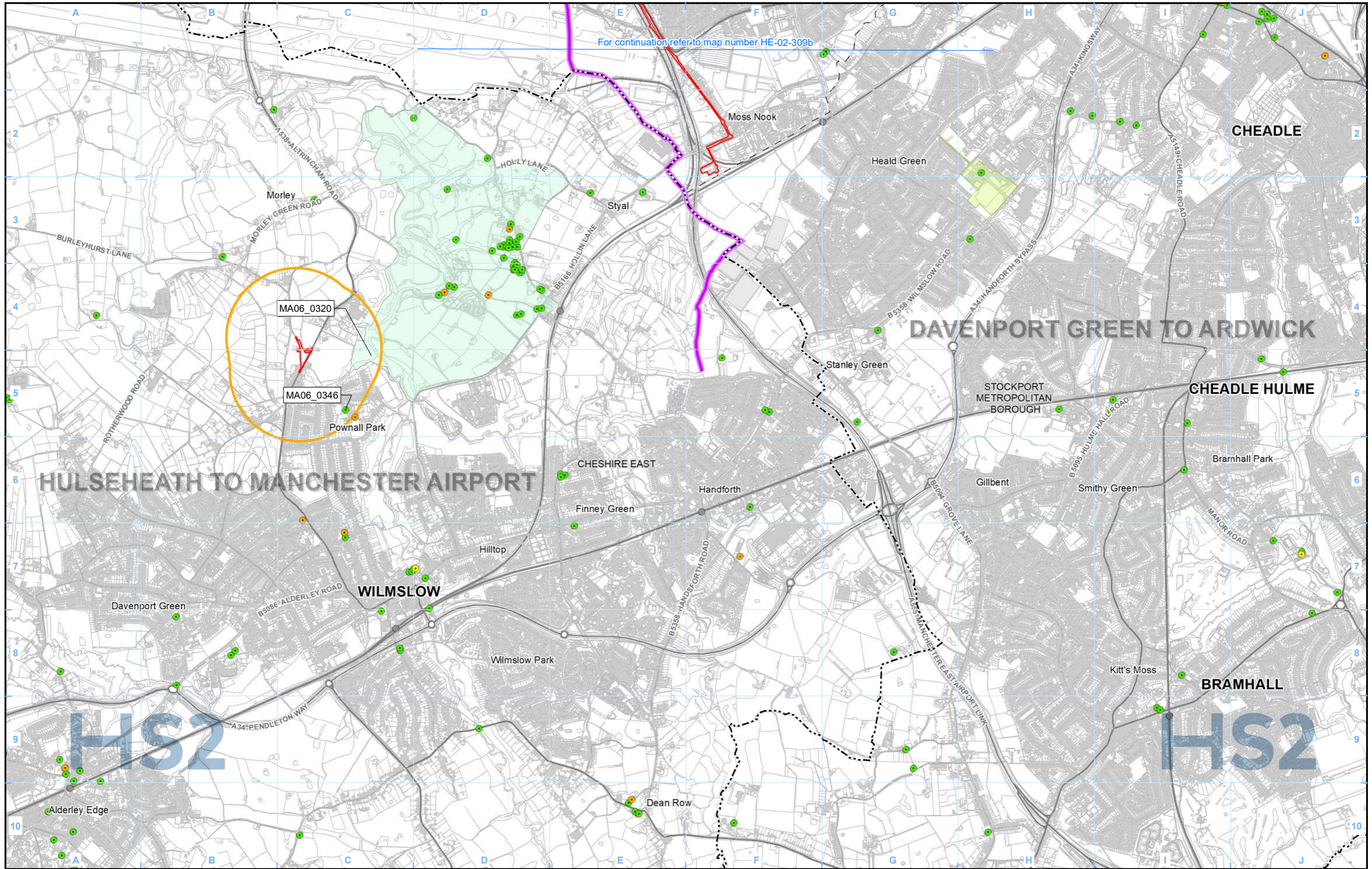
Scale at A3: 1:25,000

© Crown copyright and database rights 2022
OS 100049190

Doc Number: 2PT27-MWJ-EV-MAP-M000-001656-P01

Date: 24/03/23

HS2 Ltd accept no responsibility for any circumstances, which arise from the reproduction of this map after alteration, amendment or abbreviation or if it is issued in part or issued incomplete in any way.



For continuation refer to map number HE-02-309b

Legend	
	Existing railway station
	Existing rail line
	Study area
	Conservation area
	Registered park/garden
	Scheduled monument
	Registered battlefield
	Unique gazetteer ID (UID)
	Listed buildings
	Grade I
	Grade II*
	Grade II

Map Number	HE-02-309b-R1
Map Name	Designated Heritage Assets SES2 and AP2 ES
	Community Area MA07: Davenport Green to Ardwick

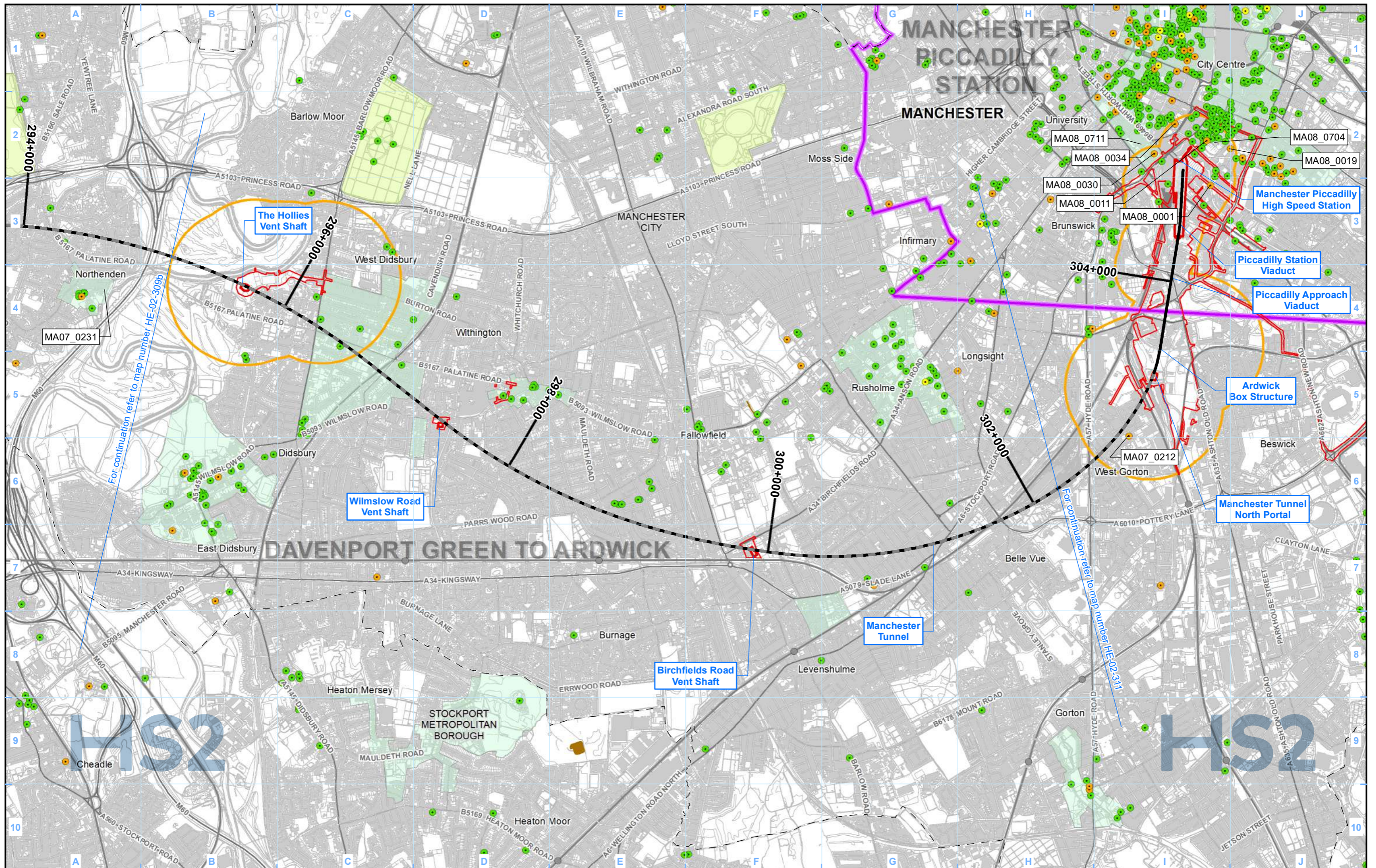
HS2 Ltd accept no responsibility for any circumstances, which arise from the reproduction of this map after alteration, amendment or abbreviation or if it is issued in part or issued incomplete in any way.

Registered in England. Registration number 06791686.
Registered office: 2 Snowhill, Queensway, Birmingham B4 6QA.

© Crown copyright and database rights 2022
OS 100049190

Scale at A3: 1:25,000

Doc Number: 2PT27-MWJ-EV-MAP-M000-002767-P01
Date: 24/03/23



Legend	
Route in tunnel	Existing railway station
Route on surface	Existing rail line
Depot, station, headhouse or portal building	Study area
Land potentially required during construction	Conservation area
Community area boundary	Registered park/garden
County boundary	Scheduled monument
District/Borough boundary	Registered battlefield
	Grade I
	Grade II*
	Grade II
	Listed buildings
	Unique gazetteer ID (UID)

Map Number	HE-02-310a
Map Name	Designated Heritage Assets SES2 and AP2 ES
	Community Area MA07: Davenport Green to Ardwick

HS2

Registered in England. Registration number 06791686.
Registered office: 2 Snowhill, Queensway,
Birmingham B4 6QA.

OS 100049190

Scale at A3: 1:25,000

Doc Number: 2PT27-MWJ-EV-MAP-M000-001657-P01

Date: 24/03/23

This page is left intentionally blank

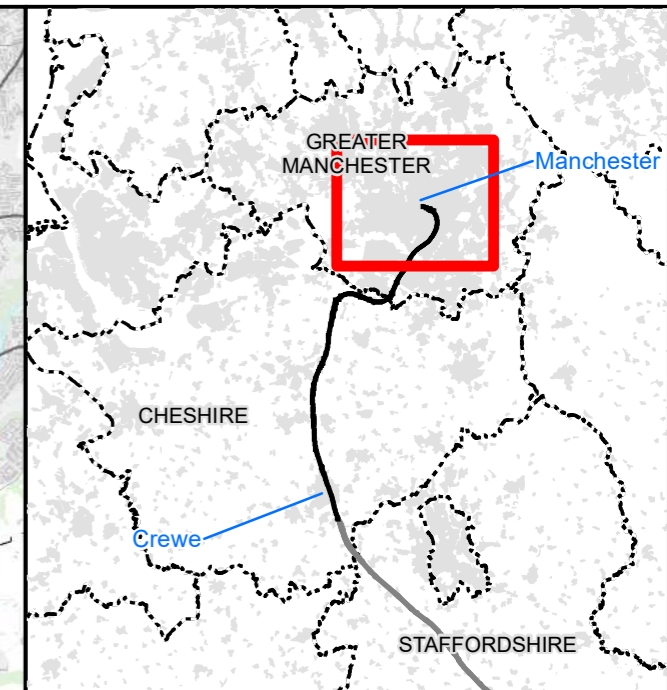
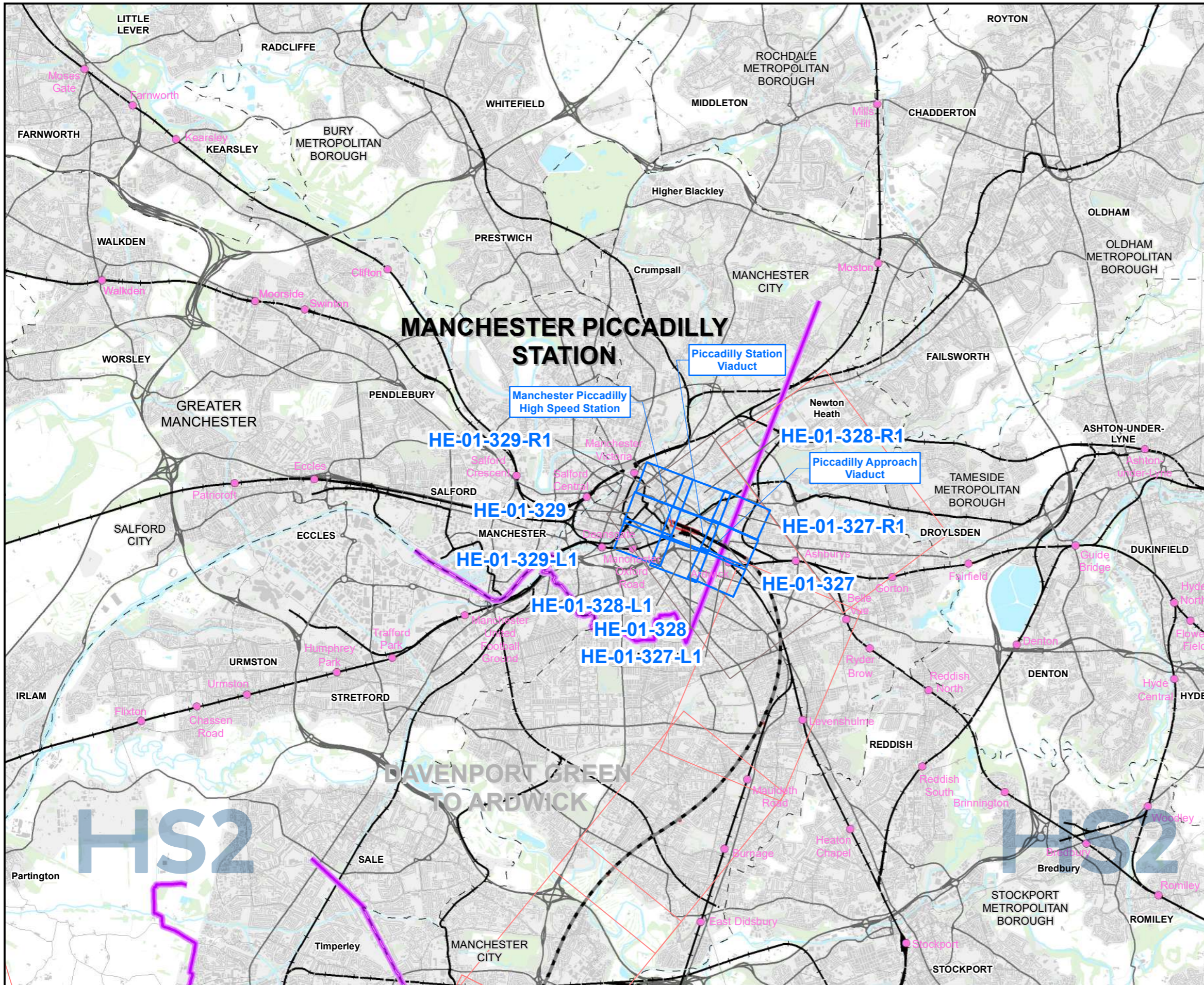
High Speed Rail (Crewe – Manchester)

Supplementary Environmental Statement 2 and Additional Provision 2 Environmental Statement

MA08: Manchester Piccadilly Station

HE-01 - Heritage Assets within Study Area

HE-02 - Designated Heritage Assets



Map Series Information:

This map series shows designated and non-designated assets in relation to the land required for the construction of the Proposed Scheme, plus 500m in rural areas and 250m in urban areas, and 100m adjacent to sections of bored or mined tunnels in urban areas.

Main Map Legend

- Route in tunnel
- Route on surface
- Depot, station, headhouse or portal building
- Community area boundary
- Railway Station
- County boundary
- District/Borough boundary
- Map sheets included in this community area
- Map sheets included in this community area with no amendment
- Map sheets not included in this community area

Map Number	HE-01-INDEX-MA08
Map Name	Index Map of: Heritage Assets within Study Area SES2 and AP2 ES
	Community Area MA08: Manchester Piccadilly Station

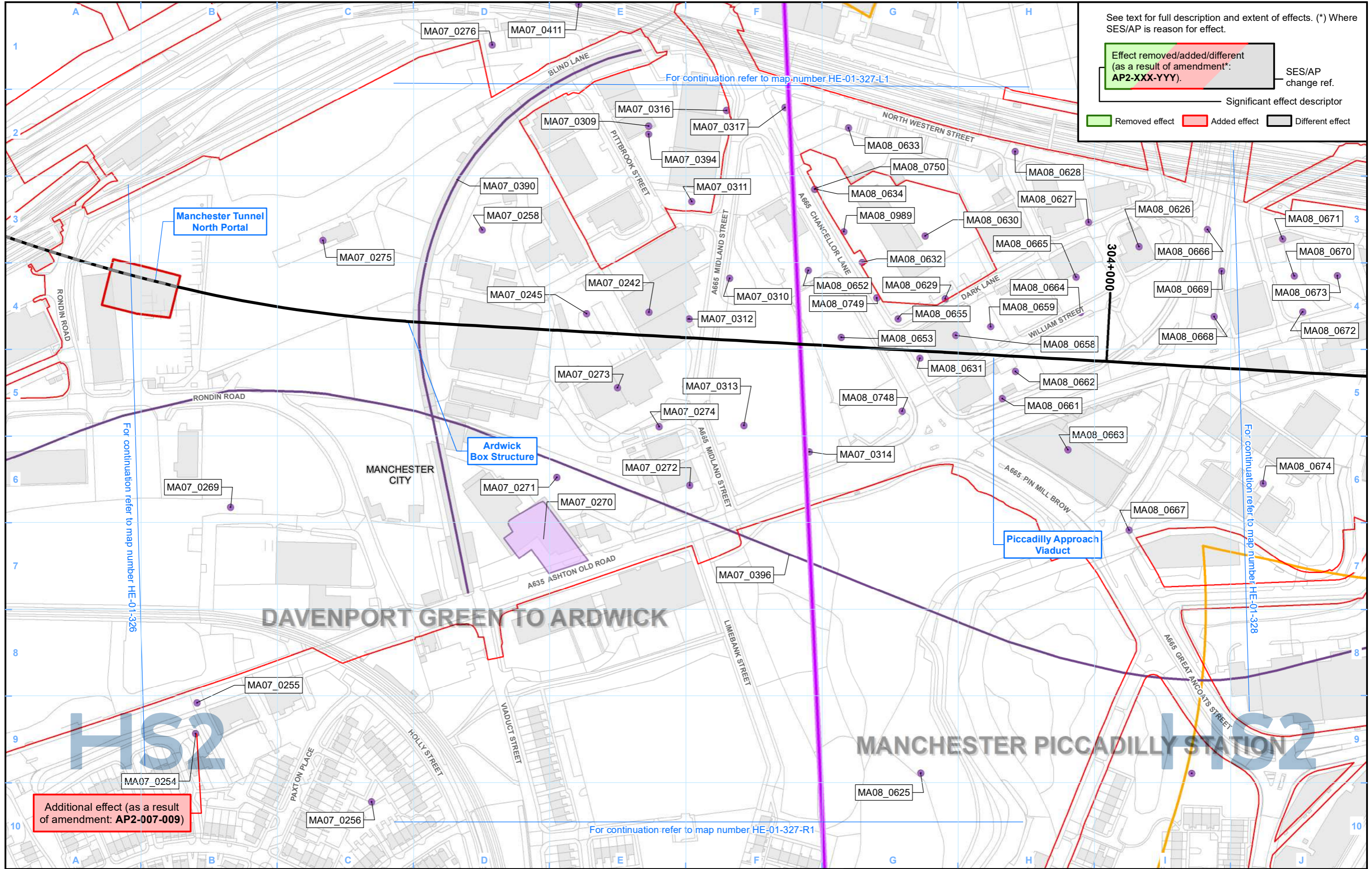
HS2 Ltd accept no responsibility for any circumstances, which arise from the reproduction of this map after alteration, amendment or abbreviation or if it is issued in part or issued incomplete in any way.

Registered in England. Registration number 06791686.
Registered office: 2 Snowhill, Queensway,
Birmingham B4 6QA.

© Crown copyright and database rights 2022
OS 100049190

Scale at A3: 1:75,000

Doc Number: 2PT27-MWJ-EV-MAP-M000-001638-P01 Date: 27/03/23



See text for full description and extent of effects. (*) Where SES/AP is reason for effect.

Effect removed/added/different (as a result of amendment*: AP2-XXX-YYY). SES/AP change ref.

Significant effect descriptor

Removed effect (Green) Added effect (Red) Different effect (Grey)

Additional effect (as a result of amendment: AP2-007-009)

Legend

Route in tunnel	Study area	Registered battlefield	Listed buildings
Route on surface	Conservation area	Non-designated heritage asset	Grade I
Depot, station, headhouse or portal building	Registered park/garden	Non-designated heritage asset	Grade II*
Land potentially required during construction	Scheduled monument	Non-designated heritage asset	Grade II
Community area boundary		ABC_123 Unique gazetteer ID (UID)	
County boundary			
District/Borough boundary			

Map Number: HE-01-327

Map Name: Heritage Assets within Study Area SES2 and AP2 ES

Community Area MA08: Manchester Piccadilly Station

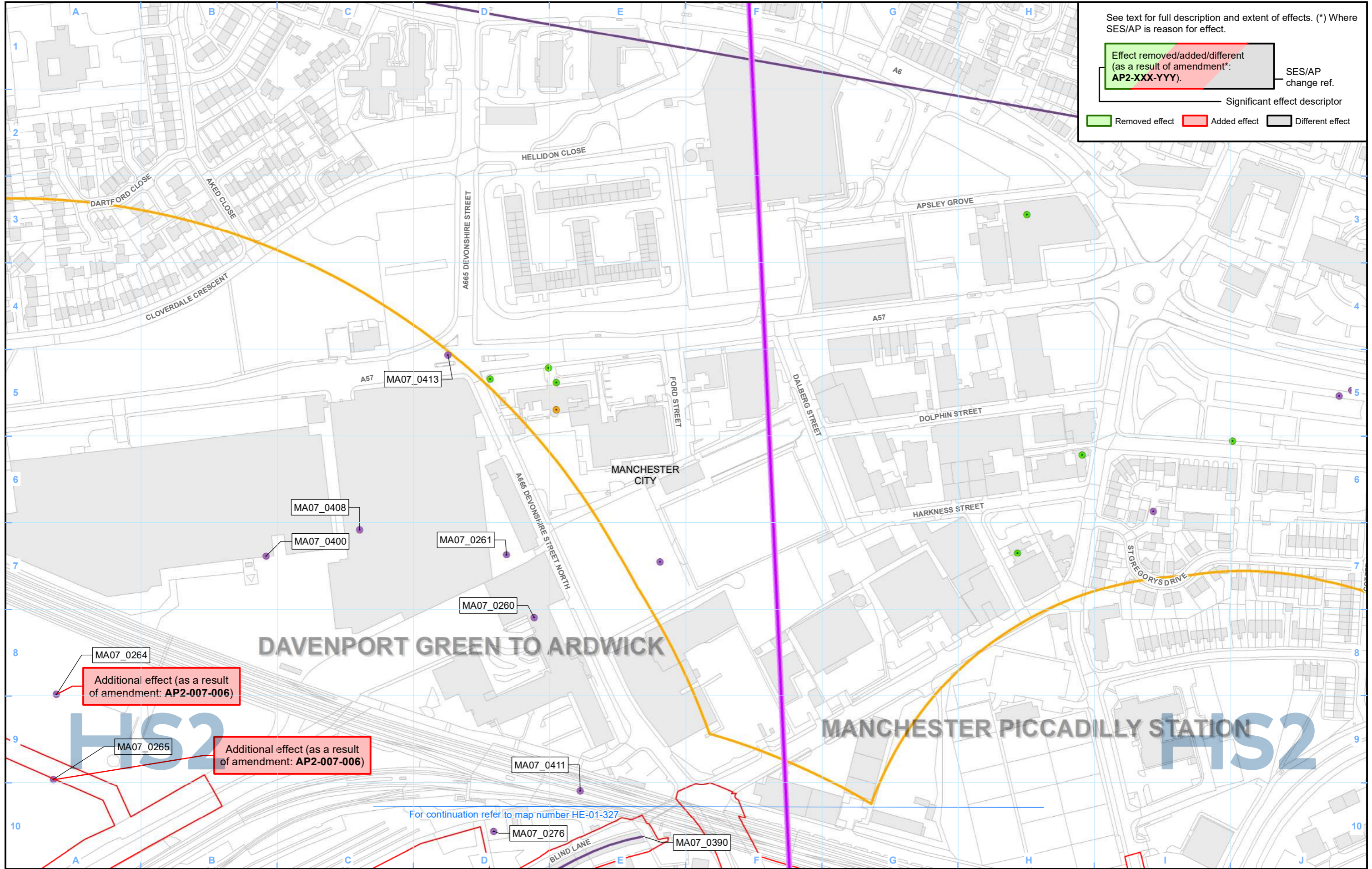
HS2

Registered in England. Registration number 06791686. Registered office: 2 Snowhill, Queensway, Birmingham B4 6QA.

Scale at A3: 1:2,500

0 25 50 75 100 Metres

Doc Number: 2PT27-MWJ-EV-MAP-M000-003645-P01 Date: 27/03/23



See text for full description and extent of effects. (*) Where SES/AP is reason for effect.

Effect removed/added/different (as a result of amendment*: AP2-XXX-YYY).

SES/AP change ref.

Significant effect descriptor

Removed effect Added effect Different effect

Legend

Route in tunnel	Study area	Registered battlefield	Listed buildings
Route on surface	Conservation area	Non-designated heritage asset	Grade I
Depot, station, headhouse or portal building	Registered park/garden	Non-designated heritage asset	Grade II*
Land potentially required during construction	Scheduled monument	Non-designated heritage asset	Grade II
Community area boundary		ABC_123 Unique gazetteer ID (UID)	
County boundary			
District/Borough boundary			

Map Number: HE-01-327-L1

Map Name: Heritage Assets within Study Area SES2 and AP2 ES

Community Area MA08: Manchester Piccadilly Station

HS2

Registered in England. Registration number 06791686. Registered office: 2 Snowhill, Queensway, Birmingham B4 6QA.

Scale at A3: 1:2,500

© Crown copyright and database rights 2022 OS 100049190

Doc Number: 2PT27-MWJ-EV-MAP-M000-003646-P01

Date: 27/03/23

Additional effect (as a result of amendment: AP2-007-006)

Additional effect (as a result of amendment: AP2-007-006)

For continuation refer to map number HE-01-327

For continuation refer to map number HE-01-327

DAVENPORT GREEN TO ARDWICK

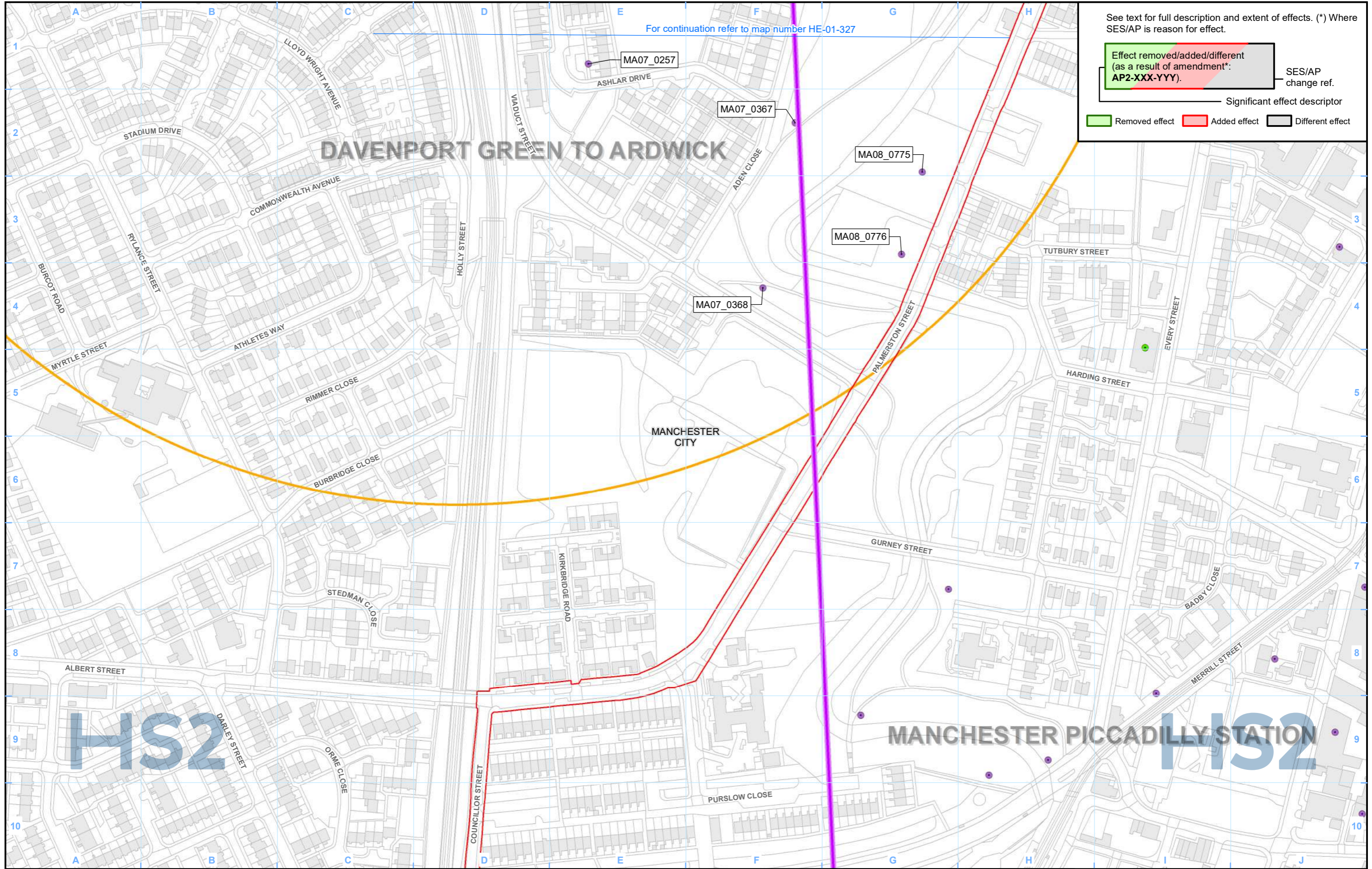
See text for full description and extent of effects. (*) Where SES/AP is reason for effect.

Effect removed/added/different (as a result of amendment*: AP2-XXX-YYY).

SES/AP change ref.

Significant effect descriptor

Removed effect Added effect Different effect



Legend

Route in tunnel	Study area	Registered battlefield	Listed buildings
Route on surface	Conservation area	Non-designated heritage asset	Grade I
Depot, station, headhouse or portal building	Registered park/garden	Non-designated heritage asset	Grade II*
Land potentially required during construction	Scheduled monument	Non-designated heritage asset	Grade II
Community area boundary		ABC_123 Unique gazetteer ID (UID)	
County boundary			
District/Borough boundary			

Map Number: HE-01-327-R1

Map Name: Heritage Assets within Study Area SES2 and AP2 ES

Community Area MA08: Manchester Piccadilly Station

HS2

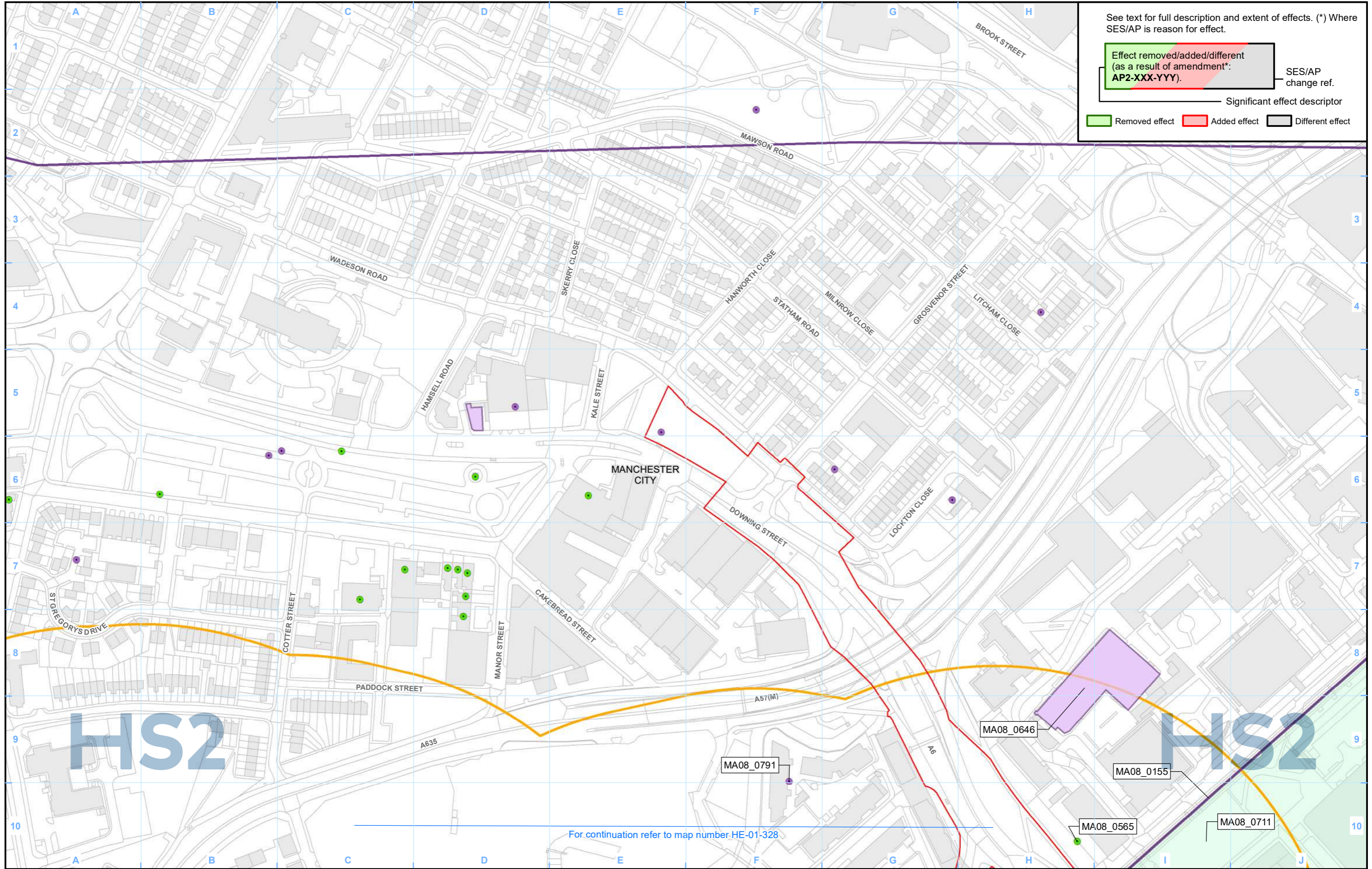
Registered in England. Registration number 06791686. Registered office: 2 Snowhill, Queensway, Birmingham B4 6QA.

Scale at A3: 1:2,500

© Crown copyright and database rights 2022 OS 100049190

Doc Number: 2PT27-MWJ-EV-MAP-M000-003647-P01

Date: 27/03/23



See text for full description and extent of effects. (*) Where SES/AP is reason for effect.

Effect removed/added/different (as a result of amendment*: AP2-XXX-YYY).

SES/AP change ref.

Significant effect descriptor

Removed effect Added effect Different effect

For continuation refer to map number HE-01-328

- Legend**
- Route in tunnel
 - Route on surface
 - Depot, station, headhouse or portal building
 - Land potentially required during construction
 - Community area boundary
 - County boundary
 - District/Borough boundary

- Study area
- Conservation area
- Registered park/garden
- Scheduled monument

- Registered battlefield
- Non-designated heritage asset
- Non-designated heritage asset
- Non-designated heritage asset
- Unique gazetteer ID (UID)

- Listed buildings
- Grade I
- Grade II*
- Grade II

Map Number: HE-01-328-L1

Map Name: Heritage Assets within Study Area SES2 and AP2 ES

Community Area MA08: Manchester Piccadilly Station

HS2

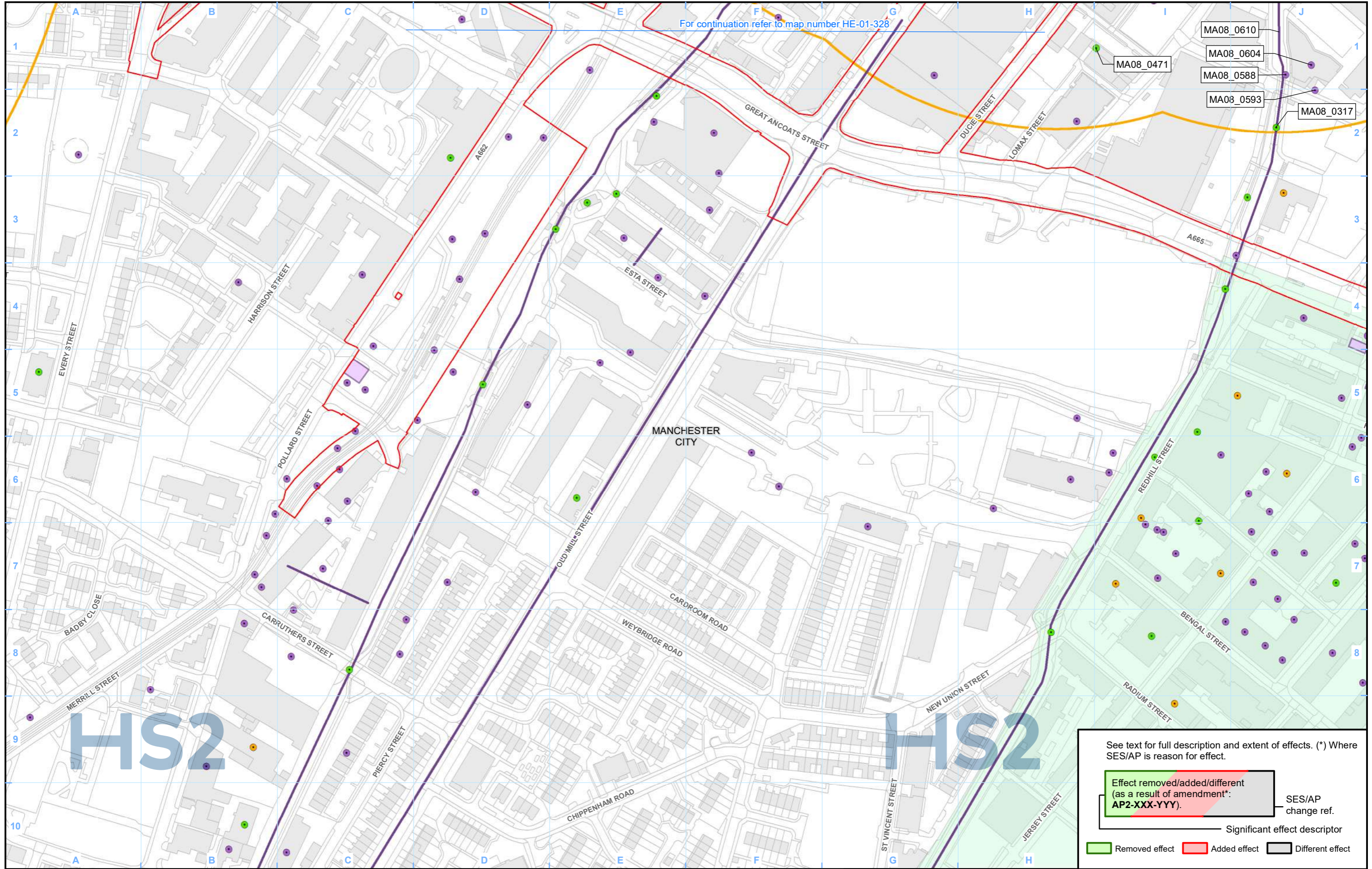
Registered in England. Registration number 06791686. Registered office: 2 Snowhill, Queensway, Birmingham B4 6QA.

© Crown copyright and database rights 2022 OS 100049190

Doc Number: 2PT27-MWJ-EV-MAP-M000-003649-P01

Scale at A3: 1:2,500

Date: 29/03/23



For continuation refer to map number HE-01-328

- MA08_0610
- MA08_0604
- MA08_0588
- MA08_0593
- MA08_0317

See text for full description and extent of effects. (*) Where SES/AP is reason for effect.

Effect removed/added/different (as a result of amendment*: AP2-XXX-YYY).	SES/AP change ref.
Significant effect descriptor	
Removed effect	Added effect
Different effect	

Legend

Route in tunnel	Study area	Registered battlefield	Listed buildings
Route on surface	Conservation area	Non-designated heritage asset	Grade I
Depot, station, headhouse or portal building	Registered park/garden	Non-designated heritage asset	Grade II*
Land potentially required during construction	Scheduled monument	Non-designated heritage asset	Grade II
Community area boundary		ABC_123 Unique gazetteer ID (UID)	
County boundary			

Map Number: HE-01-328-R1

Map Name: Heritage Assets within Study Area SES2 and AP2 ES

Community Area MA08: Manchester Piccadilly Station

HS2

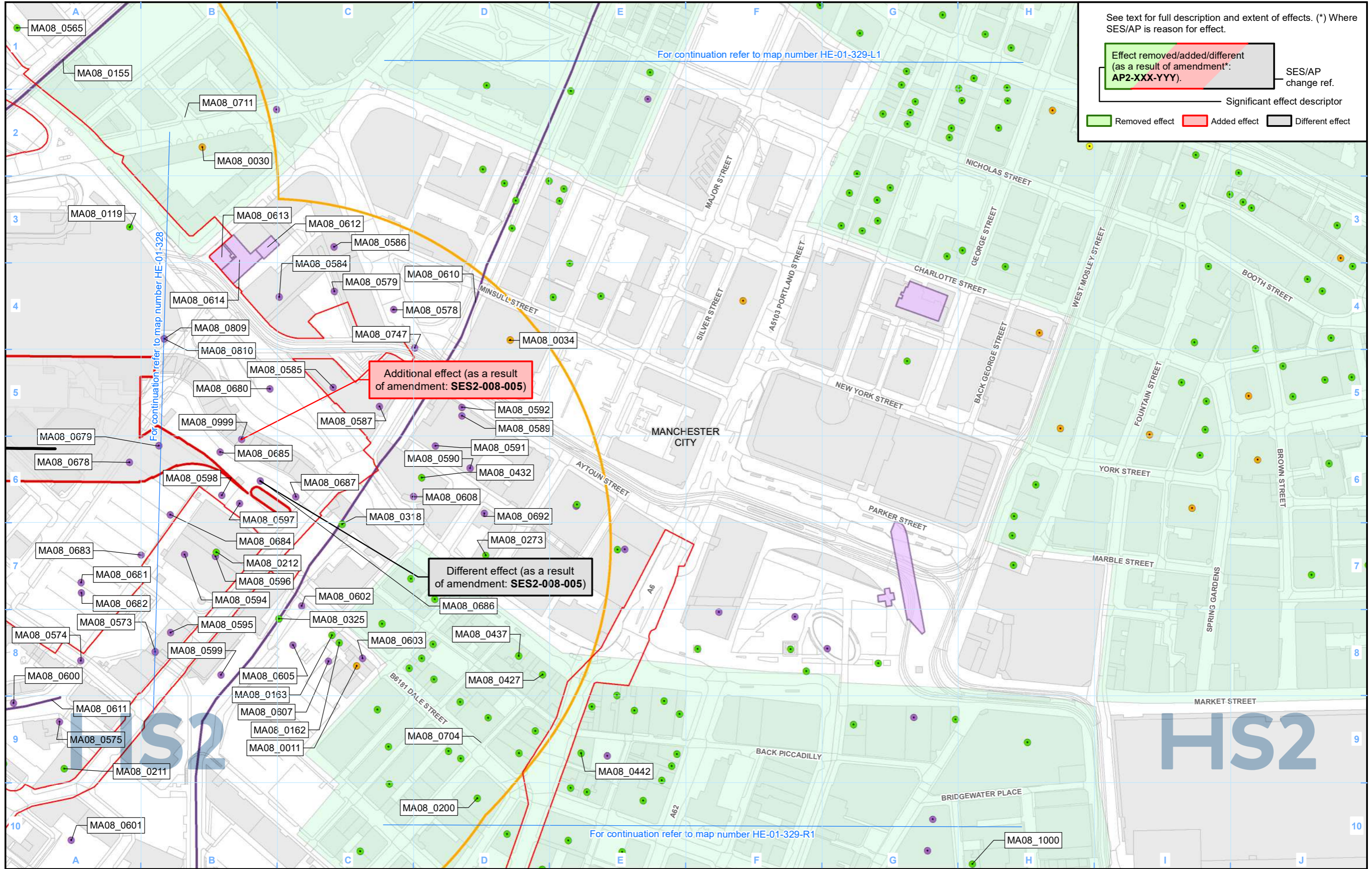
Registered in England. Registration number 06791686.
Registered office: 2 Snowhill, Queensway, Birmingham B4 6QA.

Scale at A3: 1:2,500

© Crown copyright and database rights 2022
OS 100049190

Doc Number: 2PT27-MWJ-EV-MAP-M000-003650-P01

Date: 23/03/23



See text for full description and extent of effects. (*) Where SES/AP is reason for effect.

Effect removed/added/different (as a result of amendment*: AP2-XXX-YYY). SES/AP change ref.

Significant effect descriptor

Removed effect Added effect Different effect

Legend

Route in tunnel	Study area	Registered battlefield	Listed buildings
Route on surface	Conservation area	Non-designated heritage asset	Grade I
Depot, station, headhouse or portal building	Registered park/garden	Non-designated heritage asset	Grade II*
Land potentially required during construction	Scheduled monument	Non-designated heritage asset	Grade II
Community area boundary		ABC_123 Unique gazetteer ID (UID)	
County boundary			
District/Borough boundary			

Map Number: HE-01-329

Map Name: Heritage Assets within Study Area SES2 and AP2 ES

Community Area MA08: Manchester Piccadilly Station

HS2

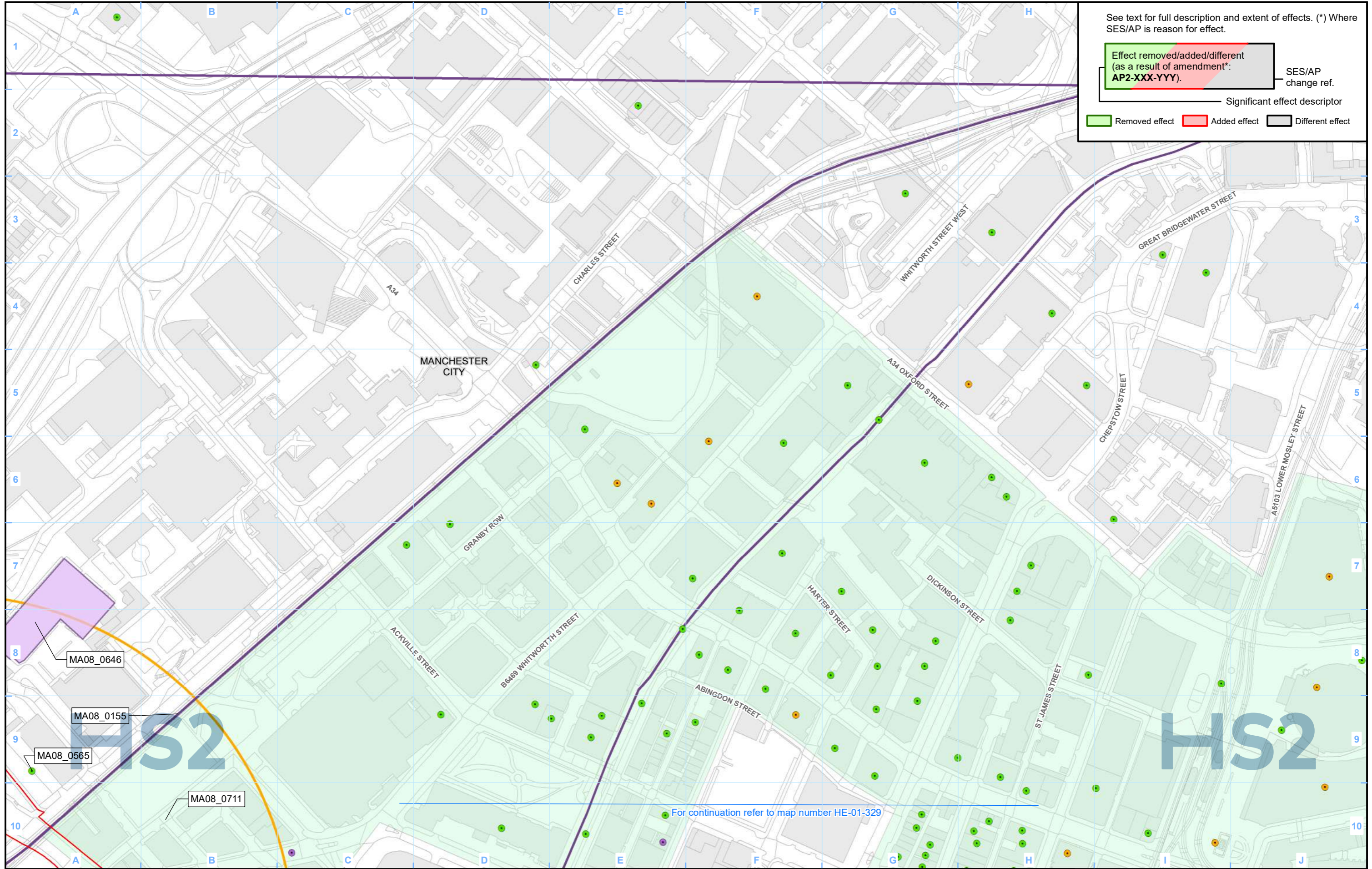
Registered in England. Registration number 06791686. Registered office: 2 Snowhill, Queensway, Birmingham B4 6GA.

Scale at A3: 1:2,500

© Crown copyright and database rights 2022 OS 100049190

Doc Number: 2PT27-MWJ-EV-MAP-M000-003651-P01

Date: 27/03/23



See text for full description and extent of effects. (*) Where SES/AP is reason for effect.

Effect removed/added/different (as a result of amendment*: AP2-XXX-YYY). SES/AP change ref.

Significant effect descriptor

Removed effect Added effect Different effect

Legend

Route in tunnel	Study area	Registered battlefield	Listed buildings
Route on surface	Conservation area	Non-designated heritage asset	Grade I
Depot, station, headhouse or portal building	Registered park/garden	Non-designated heritage asset	Grade II*
Land potentially required during construction	Scheduled monument	Non-designated heritage asset	Grade II
Community area boundary		Unique gazetteer ID (UID)	
County boundary			
District/Borough boundary			

Map Number: HE-01-329-L1

Map Name: Heritage Assets within Study Area SES2 and AP2 ES

Community Area MA08: Manchester Piccadilly Station

HS2

Registered in England. Registration number 06791686. Registered office: 2 Snowhill, Queensway, Birmingham B4 6QA.

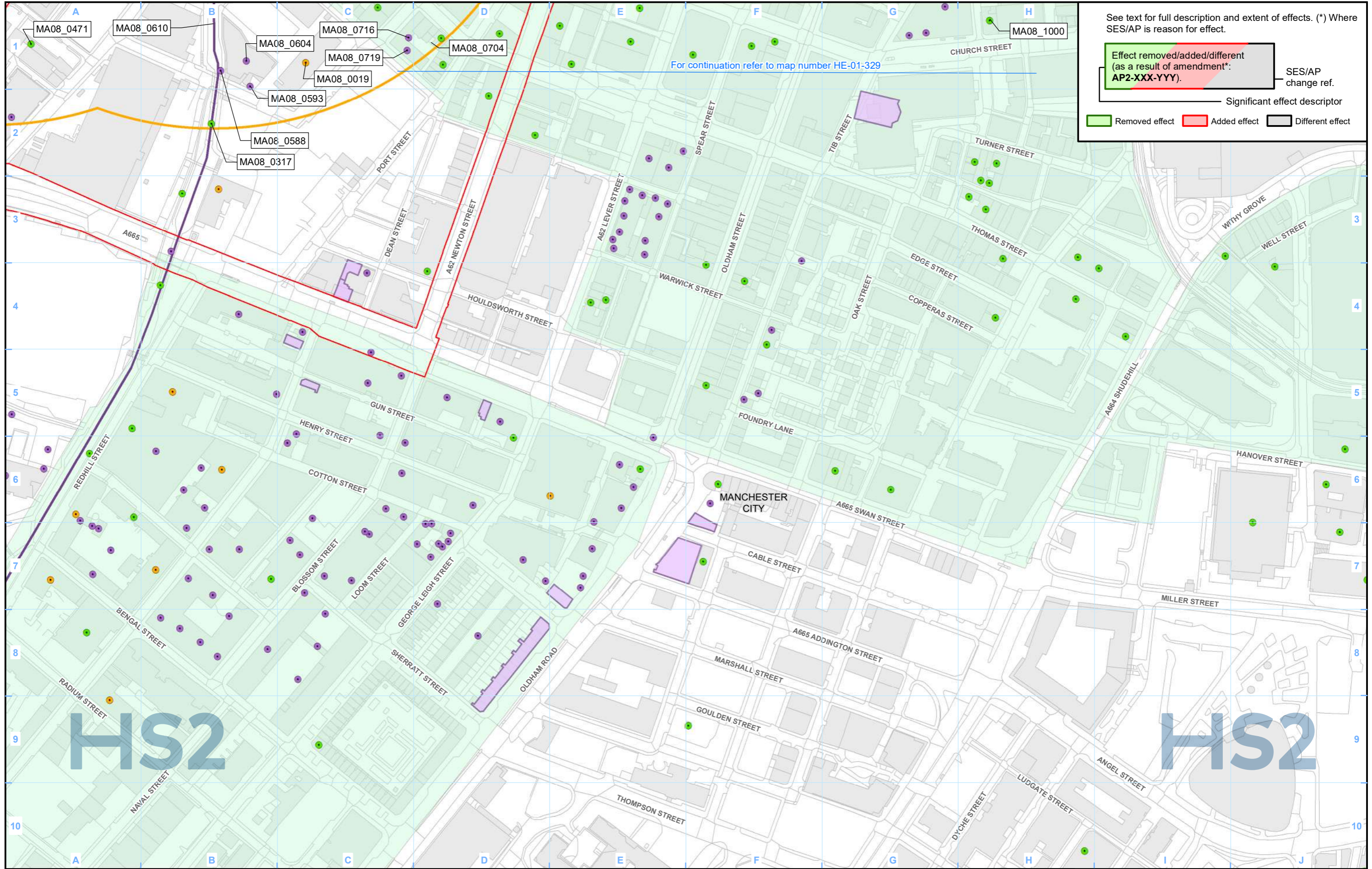
© Crown copyright and database rights 2022 OS 100049190

Scale at A3: 1:2,500

Doc Number: 2PT27-MWJ-EV-MAP-M000-003652-P01

Date: 27/03/23

For continuation refer to map number HE-01-329



See text for full description and extent of effects. (*) Where SES/AP is reason for effect.

Effect removed/added/different (as a result of amendment*: AP2-XXX-YYY).

SES/AP change ref.

Significant effect descriptor

Removed effect Added effect Different effect

For continuation refer to map number HE-01-329

Legend			
			Listed buildings

Map Number	HE-01-329-R1
Map Name	Heritage Assets within Study Area SES2 and AP2 ES
	Community Area MA08: Manchester Piccadilly Station

HS2

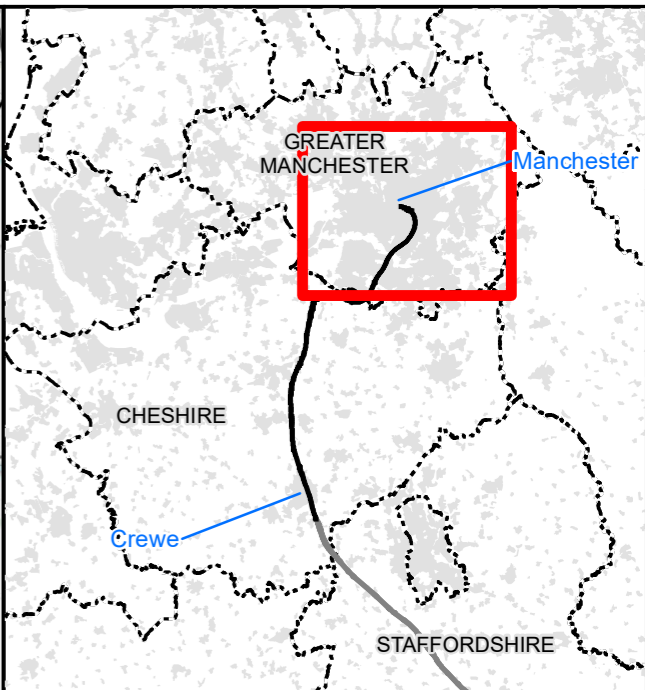
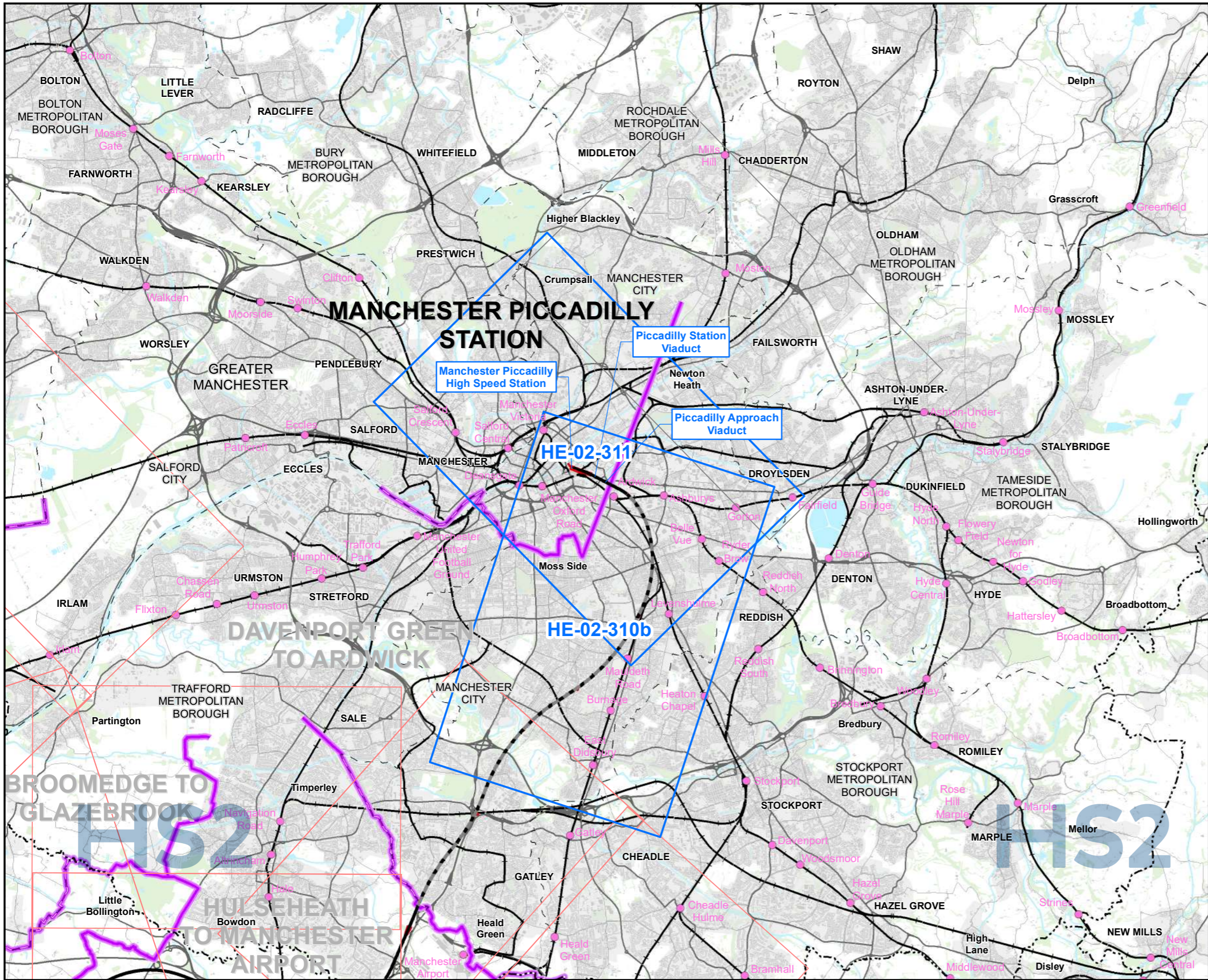
Registered in England. Registration number 06791686.
Registered office: 2 Snowhill, Queensway, Birmingham B4 6QA.

Scale at A3: 1:2,500

© Crown copyright and database rights 2022
OS 100049190

Doc Number: 2PT27-MWJ-EV-MAP-M000-003653-P01

Date: 27/03/23



Map Series Information:

This map series shows designated assets within 2000m in relation to the land required for the construction of the Proposed Scheme.

- Main Map Legend**
- Route in tunnel
 - Route on surface
 - Community area boundary
 - Railway Station
 - County boundary
 - District/Borough boundary
 - Map sheets included in this community area
 - Map sheets included in this community area with no amendment
 - Map sheets not included in this community area

Map Number	HE-02-INDEX-MA08
Map Name	Index Map of: Designated Heritage Assets SES2 and AP2 ES
	Community Area MA08: Manchester Piccadilly Station

HS2

Registered in England. Registration number 06791686.
Registered office: 2 Snowhill, Queensway,
Birmingham B4 6QA.

Scale at A3: 1:100,000

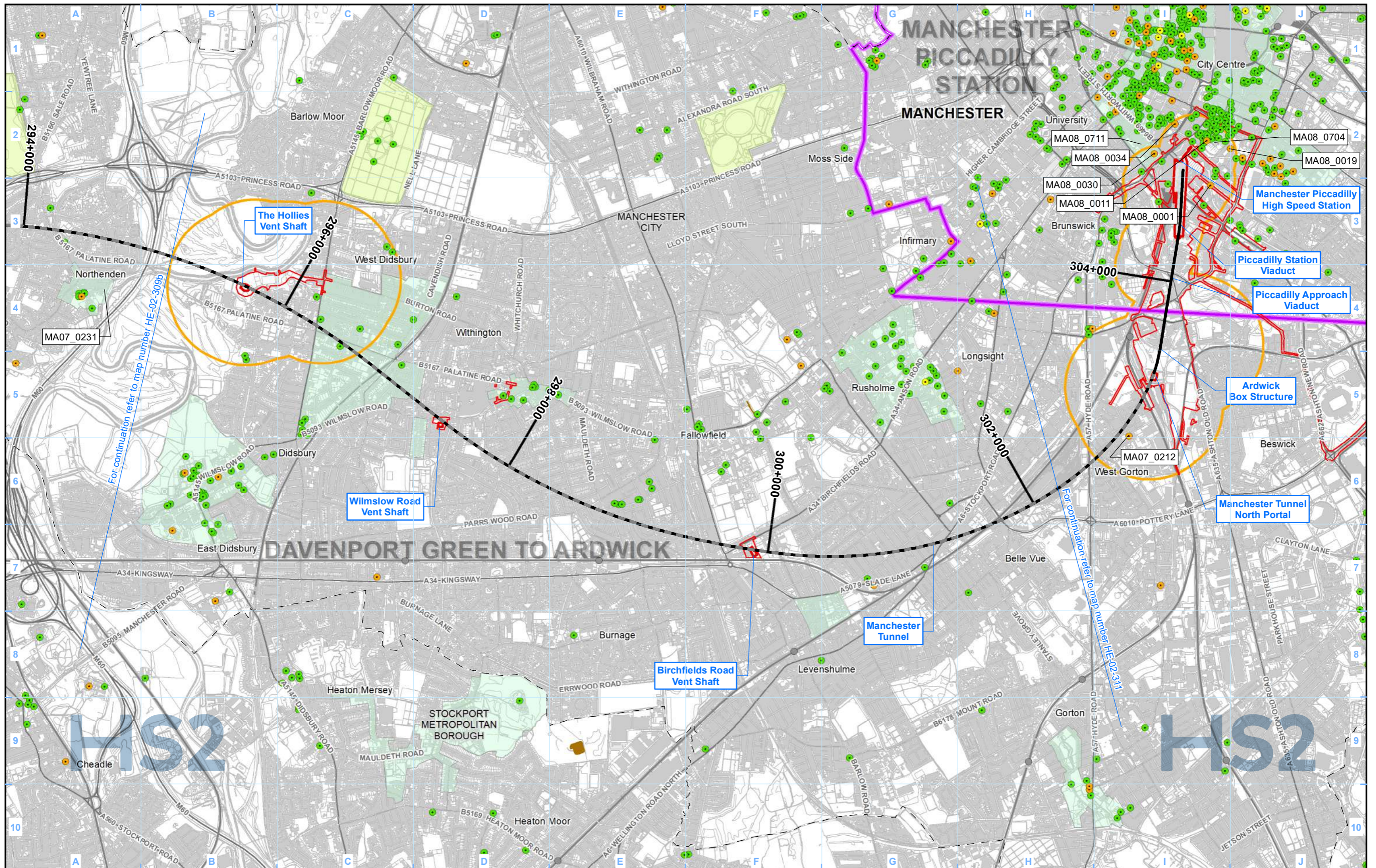
0 1,000 2,000 3,000 4,000
Metres

© Crown copyright and database rights 2022
OS 100049190

Doc Number: 2PT27-MWJ-EV-MAP-M000-001669-P01

Date: 24/03/23

Note: Not all data layers in the legend are represented on every map.



Legend

Route in tunnel	Existing railway station	Conservation area	Listed buildings
Route on surface	Existing rail line	Registered park/garden	Grade I
Depot, station, headhouse or portal building	Study area	Scheduled monument	Grade II*
Land potentially required during construction		Registered battlefield	Grade II
Community area boundary			
County boundary			
District/Borough boundary			

ABC_123 Unique gazetteer ID (UID)

Map Number: HE-02-310b

Map Name: Designated Heritage Assets SES2 and AP2 ES

Community Area MA08: Manchester Piccadilly Station

HS2

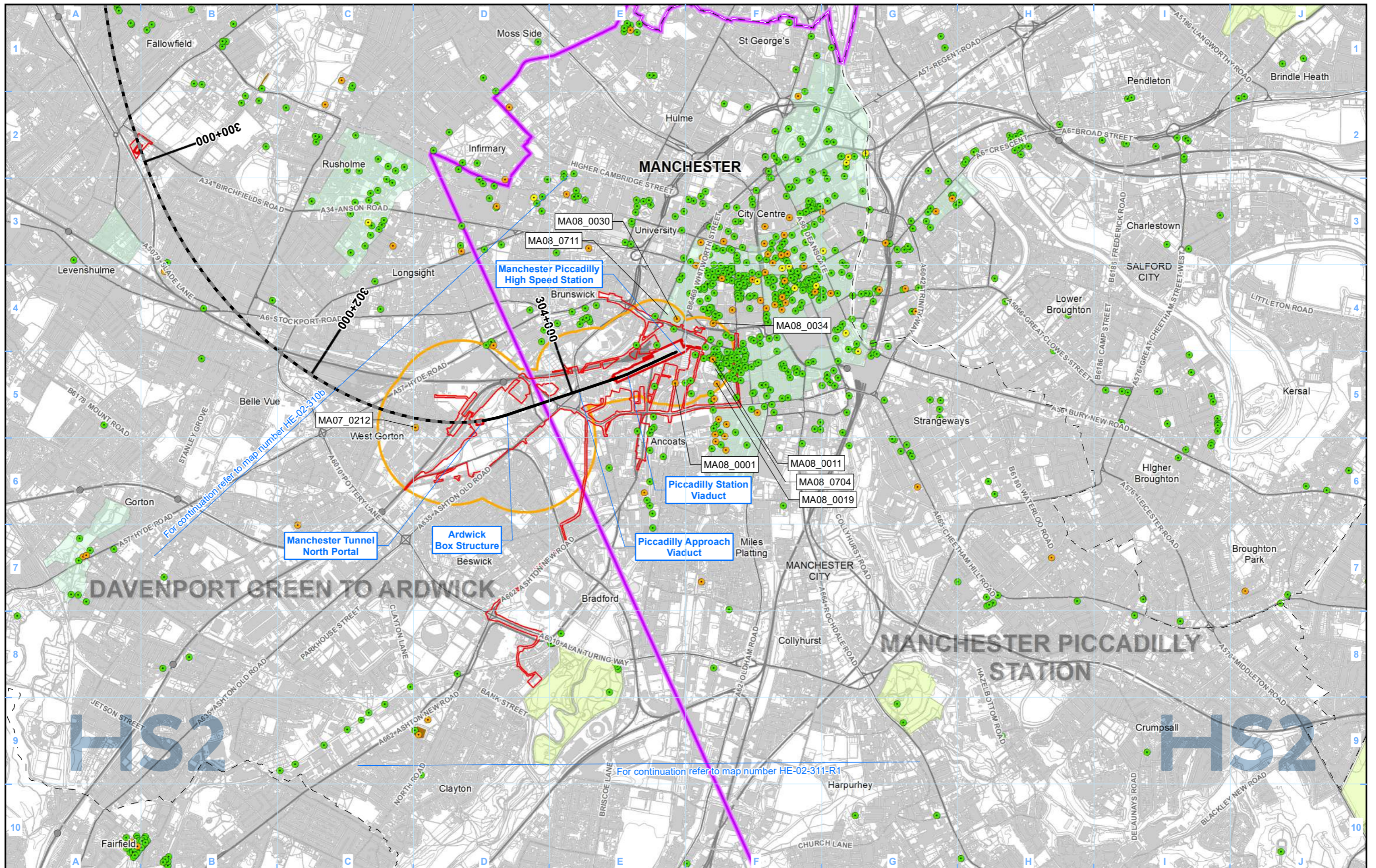
Registered in England. Registration number 06791686.
Registered office: 2 Snowhill, Queensway, Birmingham B4 6QA.

Scale at A3: 1:25,000

OS 100049190

Doc Number: 2PT27-MWJ-EV-MAP-M000-001658-P01

Date: 24/03/23



Legend		Listed buildings	
	Existing railway station		
	Existing rail line		
	Study area		

Map Number	HE-02-311
Map Name	Designated Heritage Assets SES2 and AP2 ES
	Community Area MA08: Manchester Piccadilly Station

HS2 HS2 Ltd accept no responsibility for any circumstances, which arise from the reproduction of this map after alteration, amendment or abbreviation or if it is issued in part or issued incomplete in any way.

Registered in England. Registration number 06791686.
Registered office: 2 Snowhill, Queensway, Birmingham B4 6GA.

Scale at A3: 1:25,000

© Crown copyright and database rights 2022
OS 100049190

Doc Number: 2PT27-MWJ-EV-MAP-M000-002419-P01

Date: 24/03/23